


# Siteplan™

1:1250 Scale



Produced 23 May 2001 from Ordnance Survey digital data and incorporating surveyed revision available at this date. © Crown copyright 2001.



The alignment of tunnels is approximate.

Due to the resolution of this image, the depiction of a solid line within dashed lines does not necessarily constitute an obstruction at ground level.

Reproduction in whole or in part is prohibited without prior permission of Ordnance Survey.

Ordnance Survey and the OS symbol are registered trade marks and Siteplan a trade mark of Ordnance Survey, the national mapping agency of Great Britain.

**10 CANFIELD GARDENS  
NW6 3JS**

Centre coordinates : 526200mE 184606mN

National Grid sheet reference at centre of this Siteplan: TQ2684NW.


















Supplied by : National Map Centre Tel 020 7222 2466  
Serial Number : 1000003

**P W X 0 1 0 3 4 7 6**



# Siteplan

## Symbols and depiction

Boundary Information		Buildings		Ornament	
County/Region Island Boundary	— · — ·	Roofed Structure/ Glasshouse		Rock	Rock
District/London Borough Boundary	— — — —	Upper Level of Communication		Inland Rock (Scattered)	Rock (scat)
Parish/Community Boundary	· · · · ·	<b>Others</b>		Shingle	Shingle
Electoral Division/Ward Boundary	— — — —	Spot Height	+	Mud	Mud
Parliamentary Constituency or Euro Const Boundary	— — — —	Bench Mark	←	Inland Boulders	Bo
Boundary Mereing Change Symbol	○—○	Triangulation Station	△	Inland Boulders (Scattered)	Bo(scatt)
Boundary Post, Boundary Stone (BP, BS)	*	Pylon/Flare Stack/ Lighting Tower	⊠	Coastal Boulders	Boulders
<b>Vegetation</b>		Flow Arrow	→	Sand	Sand
Non-Coniferous Trees	Tc	Mean High Water		Slope	
Non-Coniferous Trees (Scattered)	Tc (scat)	Mean Low Water		Coastal Slope	
Non-Coniferous Trees (Positioned)		General Detail		Cliff	
Coniferous Trees	Tc	Underground Detail		Scree	Scree
Coniferous Trees (Scattered)	Tc (scat)	Overhead Detail		<b>Common Abbreviations</b>	
Coniferous Trees (Positioned)		Tramway/ Narrow Gauge Railway		Boundaries Information	
Orchard	Orch	Standard Gauge Railway		ED Boundary..... Electoral Division	
Coppice/Osiers	Cop	Point Fixture (e.g. Letterbox)	*	Ward Boundary..... Ward	
Rough Grass	RG	Water Feature		Boro Const Bdy..... Constituency	
Heath	Heath	Water	Water	Euro Const Bdy..... (County Borough or European)	
Scrub	Sc	Archway		Und..... Undefined	
Saltings/Marsh/ Reeds	Marsh	Non-Roman Antiquity	fflette	CB..... Centre of Bank	
Vegetation Limits				CD..... Centre of Ditch	
<b>Areas (Rural survey mapping only)</b>				CR..... Centre of Road	
Areas Parcel No (published)	4226			CS..... Centre of Stream	
				Def..... Detached	
				FF..... Face of Fence	
				FW..... Face of Wall	
				SR..... Side of River	
				TB..... Top of Bank	
				TkH..... Track of Hedge	
				RH..... Root of Hedge	
				<b>Other Information</b>	
				Chy..... Chimney	
				EIP..... Electricity Pillar or Pole	
				ETL..... Electricity Transmission Line	
				FB..... Foot bridge	
				FS..... Flagstaff	
				GP..... Guide Post	
				GVC..... Gas Valve Compound	
				LB..... Letter Box	
				Meml..... Memorial	
				MHW..... Mean High Water	
				MLW..... Mean Low Water	
				NTL..... Normal Tidal Limit	
				P..... Post or Pole	
				PC..... Public Convenience	
				PH..... Public House	
				PO..... Post Office	
				PW..... Place of Worship	
				TCB..... Telephone Call Box	
				Tk..... Tank or Track	
				(um)..... Unmade	
				W..... Well	





NEW  
FLUE

LONDON BOROUGH OF CAMDEN  
TOWN AND COUNTRY PLANNING ACTS  
1990 2002  
PLANS NOT APPROVED  
ON BEHALF OF THE COUNCIL



10 CANFIELD GARDENS NW6 3JS

PHOTOGRAPH A

PWX0103476



LONDON BOROUGH OF CAMDEN  
TOWN AND COMMUNITY PLANNING ACTS  
1 2 2002  
PLANS NOT APPROVED  
ON BEHALF OF THE COUNCIL



↑ 10 CANFIELD GARDENS NW6 3JS

PHOTOGRAPH B

PWX0103476