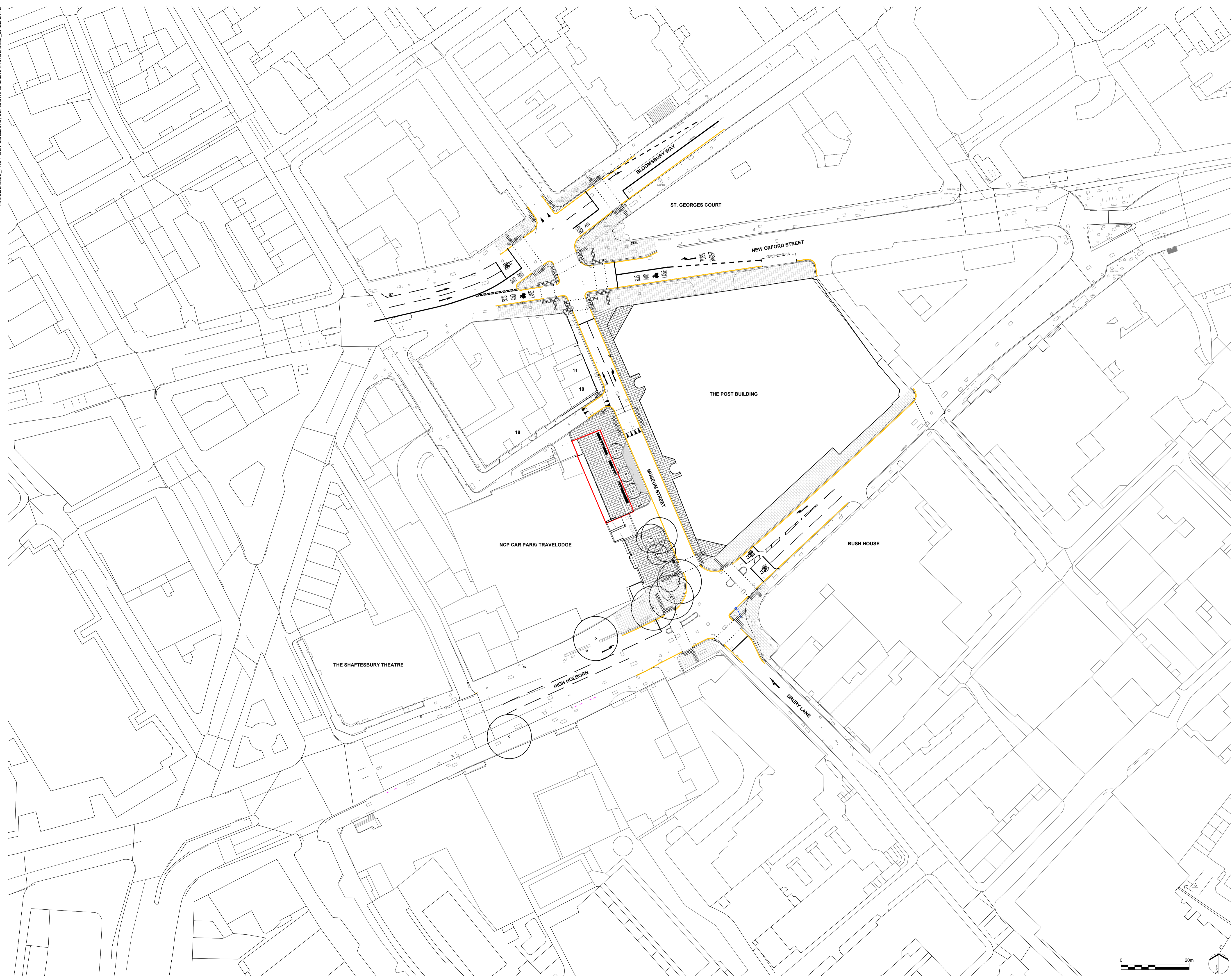




X:\JOBS\5955 - THE POST BUILDING - LONDON\CAD\DRAWINGS\5955\_BASE.DWG



- LEGEND
-  Red Line Boundary
  -  Immediate Paving and Highway Marking Context

NOTES:

DRAWING SHOWS WEST END PROJECT IMPROVEMENTS CURRENTLY BEING UNDERTAKEN OUTSIDE BUT INTERFACING WITH THE SITE BOUNDARY. FOR THE PURPOSE OF THIS DRAWING THE SURROUNDING WORKS ARE SHOWN AS COMPLETE.

REV.	DESCRIPTION	APP. DATE
------	-------------	-----------

# LD A DESIGN

PROJECT TITLE  
**THE POST BUILDING**  
 Public Realm

DRAWING TITLE  
**Site Plan**

ISSUED BY	Exeter	T: 01392 260 430
DATE	07-11-18	DRAWN TS
SCALE/A1	1:500	CHECKED TS
STATUS	Planning	APPROVED SJT

DWG. NO 5955\_PL\_002

No dimensions are to be scaled from this drawing. All dimensions are to be checked on site. Area measurements for indicative purposes only.  
 © LDA Design Consulting Ltd. Quality Assured to BS EN ISO 9001 : 2008  
 Sources: Ordnance Survey

