
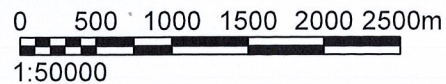


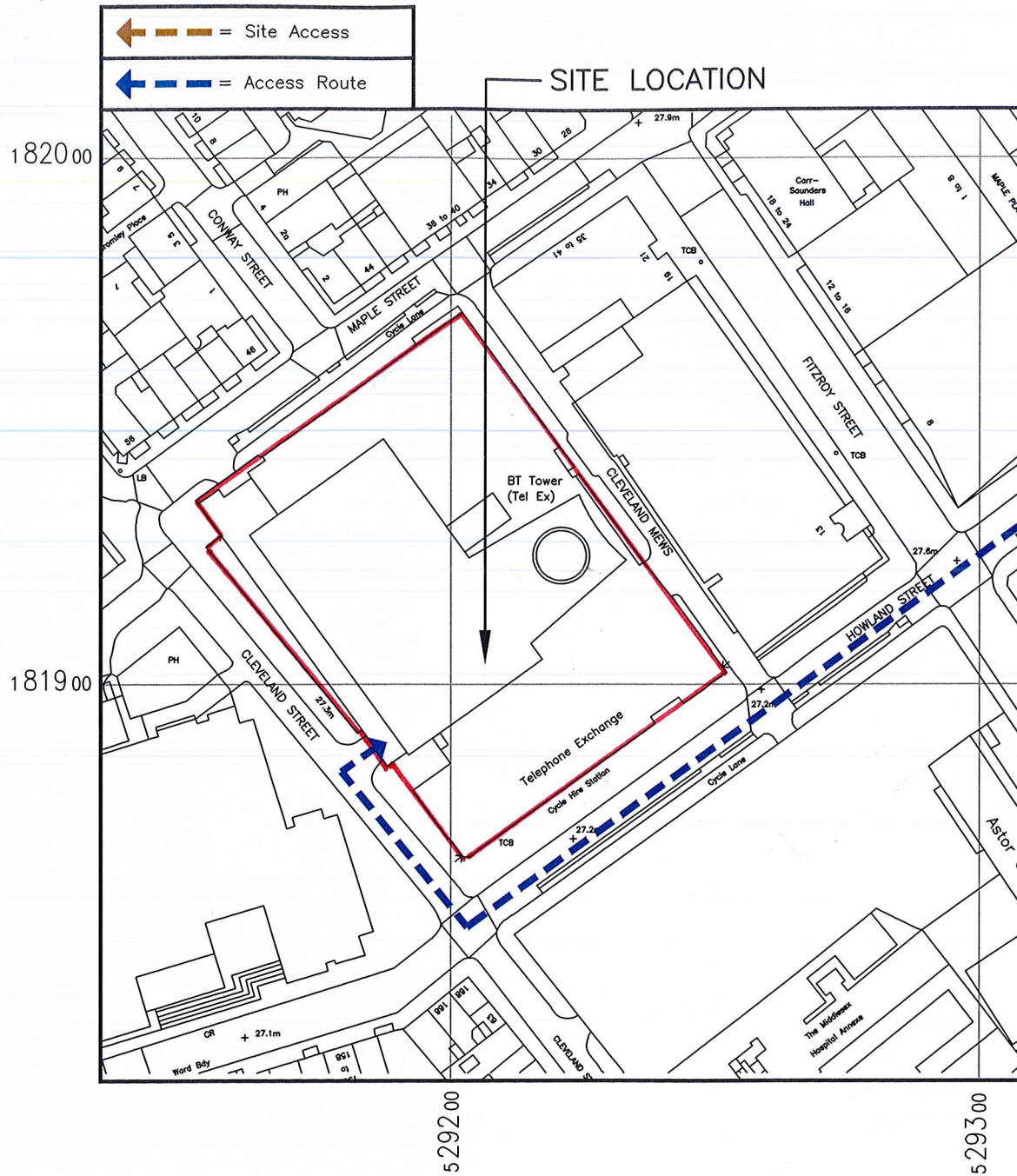
SITE LOCATION
(Scale 1:50000)

Ordnance Survey map extract based upon Landranger map series with the permission of the controller of Her Majesty's Stationery Office Licence No. 0100023487 Crown copyright.



SITE PHOTOGRAPH

The drawings comply with TEF & Vodafone Standard ICNIRP guidelines. Designed in accordance with CTIL document: SDN0008



DETAILED SITE LOCATION
(Scale 1:1250)

Based upon Ordnance Survey map extract with the permission of the Controller of Her Majesty's Stationery Office. Crown copyright. Licence No. 100020449



ALL DIMENSIONS ARE IN mm UNLESS NOTED OTHERWISE

N.G.R E: 529225 N: 181922

CONCESSION REQUIRED NO

DIRECTIONS TO SITE:

FROM GOODGE STREET STATION LONDON UNDERGROUND, TURN LEFT ONTO TOTTENHAM COURT ROAD, THEN 1ST LEFT, CONTINUE TO CLEVELAND STREET, TURN RIGHT & 60 CLEVELAND STREET WILL BE SEEN ON RHS. TO SIGN IN WITH SECURITY, REPORT TO REAR OF BUILDING, BUZZ IN AT SET OF SECURITY DOORS FOR ACCESS. TAKE LIFT TO UPPER FLOORS ONCE SIGNED IN, ESCORTED VISITS ONLY. IDENTIFICATION REQUIRED TO ACCESS BUILDING.

NOTES:

A	Issued for Approval	MF	RWB	18.02.19
REV	MODIFICATION	BY	CH	DATE

GallifordTry
WOLVEY - HINCKLEY - LEICESTERSHIRE - LE10 3JF
Tel: +44 (0)1455 222792 Fax: +44 (0)1455 222758

vodafone
CTIL - LONDON

Cell Name	Opt.
BT TOWER MACRO	A

Cell ID No		
CTIL	TEF	VF
149987	12804	72678

Site Address / Contact Details	
BT TOWER 60 CLEVELAND STREET LONDON W1T 4JZ	

Drawing Title: SITE LOCATION MAPS

Purpose of issue:	PLANNING	Dwg Rev:
-------------------	----------	----------

Drawing Number:	100	A
-----------------	-----	---

Surveyed By:	RB	Original Sheet Size:	A3	Pack Issue:				
Drawn:	MF	Date:	18.02.19	Checked:	RWB	Date:	18.02.19	D