













### Tree schedule

Tree No	Species	Category	RPA Radius	Tree Works
All retained trees & hedges				Carry out safety check and lift over site to 3-4m as necessary.
T1	Birch	C	4.8	-
T2	Pittosporum	C	3.6	-
T3	Beech	B	8.4	-
T4	Plane	B	12.0	-
T5	Plane	B	14.4	-
T6	Lime	C	5.4	-
T7	Willow	B	6.6	-
T8	Cherry	C	5.4	-
T9	Magnolia	C	2.4	Fell
T10	Plane	B	15.0	-
T11	Plane	B	10.8	-
T12	Plane	B	9.6	-
T13	Plane	C	7.8	-

-  BS category B Trees of moderate quality
-  BS category C Trees of low quality
-  Tree to be removed
-  Proposed Ground floor layout
-  Proposed Basement layout
-  Proposed Sub-basement layout
-  Estimated tree positions not included on original land survey and/or adjusted crown spreads
-  Construction exclusion zone (CEZ) to be protected by fencing
-  Precautionary area
-  CEZ protected by concrete ground protection
-  Root protection area (RPA) boundaries for category B trees
-  Root protection area (RPA) boundaries for category C trees

#### Tree protection plan

Location of trees, categorisation & protection/management proposals at 77 Avenue Road, St John's Wood, London

Barrell Plan Ref: 16377-BT3

Provided Plan Refs: 787- PL11, 1716-PL-200-B & 1716-PL-300-B



Permission is granted to scale from this drawing for Local Authority Planning Approval purposes relating to tree protection measures only. Where applicable this drawing is to be read in conjunction with the arboricultural report. This drawing is the copyright of Barrell Tree Consultancy 2018. ©

This drawing to be reproduced in colour only.

[www.barrelltreecare.co.uk](http://www.barrelltreecare.co.uk)

