

Basement Impact Assessment

pro forma 1v0

Introduction

A Basement Impact Assessment (BIA) is required for all planning applications with basements in Camden.

Basement Impact Assessments must be prepared in general accordance with policies and technical procedures contained within the documents listed below.

- Guidance for Subterranean Development (GSD). Issue 01. November 2010. Ove Arup & Partners.
- Camden Planning Guidance (CPG): Basements (March 2018).
- [Camden Local Plan 2017](#)¹ (: Policy A5 Basements and Policy CC3 Water and flooding.

Policy A5 Basement Requirements

Camden's Local Plan 2017 Policy A5 'Basements' is the essential planning policy which must be satisfied in order for basement development to be acceptable.

The Council will only permit basement development where it is demonstrated to its satisfaction that the proposal will not cause harm to neighbouring properties or the structural, ground, or water conditions of the area.

The policy sets out that the siting, location, scale and design of basements must have minimal impact on, and be subordinate to, the host building and property. Basement development should:

- not comprise of more than one storey;
- not be built under an existing basement;
- not exceed 50% of each garden within the property;
- be less than 1.5 times the footprint of the host building in area;
- extend into the garden no further than 50% of the depth of the host building measured from the principal rear elevation;
- not extend into or underneath the garden further than 50% of the depth of the garden;
- be set back from neighbouring property boundaries where it extends beyond the footprint of the host building; and
- avoid the loss of garden space or trees of townscape or amenity value.

Exceptions to the above may be made on large comprehensively planned sites. It is recommended that development proposals are discussed with LBC at the outset of any development planning.

¹ <https://www.camden.gov.uk/localplan>

3, 5 & 7 Fortess Road, Camden

Basement Impact Assessment

For

GLA Architecture and Design Ltd

Project Number: 2006

December 2018

Revisions & additional material

Document History and Status

Revision	Date	Purpose/Status	File Ref	Author	Check	Review
[Type here]	[Type here]	[Type here]	[Type here]	[Type here]	[Type here]	[Type here]

Document Details

Last saved	01/01/1601 00:00
Path	Document1
Author	Morwenna Corry
Project Director	Morwenna Corry
Project Number	2006
Project Name	3, 5 & 7 Fortress Road
Planning Reference No.	

Additional supporting documents

Please note – the review process will be quicker if these are submitted as Word documents or searchable PDFs.

Date	Version	Produced by

Please list all revisions here: 1

3, 5 & 7 Fortess Road, Camden

Date	Version	Produced by

Contents

1.0	Non-Technical Summary	5
2.0	Introduction	7
2.1.	Authors	7
2.2.	Sources of Information	7
2.3.	Existing and Proposed Development	8
2.4.	Proposed Development	10
3.0	Desk Study	11
3.1.	Site History	11
3.2.	Geology	11
3.3.	Hydrogeology	12
3.4.	Hydrology, Drainage and Flood Risk	12
3.5.	Other Information	13
4.0	Screening	15
4.2.	Slope Stability	15
4.3.	Surface Water and Flooding	17
4.4.	Non-Technical Summary of Screening Process	17
5.0	Scoping	19
5.1.	Example 1	19
5.2.	Example 2	18
5.3.	Example 3	19
6.0	Site Investigation/Additional Assessments	20
6.1.	Site Investigation	20
6.2.	Additional Assessments	20
7.0	Construction Methodology/Engineering Statements	21
7.1.	Outline Geotechnical Design Parameters	21
7.2.	Outline Temporary and Permanent Works Proposals	21
7.3.	Ground Movement and Damage Impact Assessment (if required)	23
7.4.	Control of Construction Works	23
8.0	Basement Impact Assessment	24

Appendices

Appendix 1: Desk Study References

1.0 Non-Technical Summary

- 1.1.1. The site location is 3, 5 & 7 Fortress Road, Camden see site location plan in Section 2.3.
- 1.1.2. The current site arrangement is commercial premises on the ground floor with residential properties above, the majority of which are vacant due to the structural instability of the building.
- 1.1.3. The proposed development comprises demolition of the existing building and construction of a four storey property with a basement as described in Section 2.4.
- 1.1.4. The following assessments are presented:
 - Desk Study
 - Screening
 - Scoping
- 1.1.5. The authors of the assessments are Morwenna Corry BSc., MSc., FGS and reviewed by Matt Dean BEng., CEng., CEnv., C.WEM, MCIWEM.
- 1.1.6. The ground and groundwater conditions beneath the site are London Clay Formation immediately underlying the Made Ground. Groundwater level is not anticipated above 30m bgl.
- 1.1.7. The construction methods are likely to be a contiguous piled basement wall constructed once the site is cleared of existing buildings. Excavation of the soil will be carried out following construction of the basement walls to ensure stability of the neighbouring properties and the highway.
- 1.1.8. Movements of nearby structures should be monitored throughout the works, the results regularly reviewed and if required, immediate actions taken to mitigate movements greater than anticipated.
- 1.1.9. The screening stage completed in Chapter 4 indicated no significant impacts.
- 1.1.10. It is not possible to carry out a site investigation at this time due to the structural instability of the existing building and no safe or logistical access for intrusive site investigation plant. It is considered that the further assessments required within a BIA could be dealt with as conditions following a successful decision notice.

2.0 Introduction

The purpose of this assessment is to consider the effects of a proposed basement development at 3, 5 & 7 Fortress Road, Camden, NW5 1AA on the local hydrology, geology, hydrogeology and potential impacts to neighbours and the wider environment. The site location plan is presented in Appendix 1 and in Section 2.3.

The BIA approach follows current planning procedure for basements and lightwells adopted by LB Camden and comprises the following elements (CPG Basements):

- Desk Study;
- Screening; and
- Scoping;

2.1. Authors

2.1.1. The BIA has been authored by Morwenna Corry BSc., MSc., FGS and reviewed by Matt Dean BEng., CEng., CEnv., C.WEM, MCIWEM and Sally Hudson BSc, MSc, DIC, CGeol FGS.

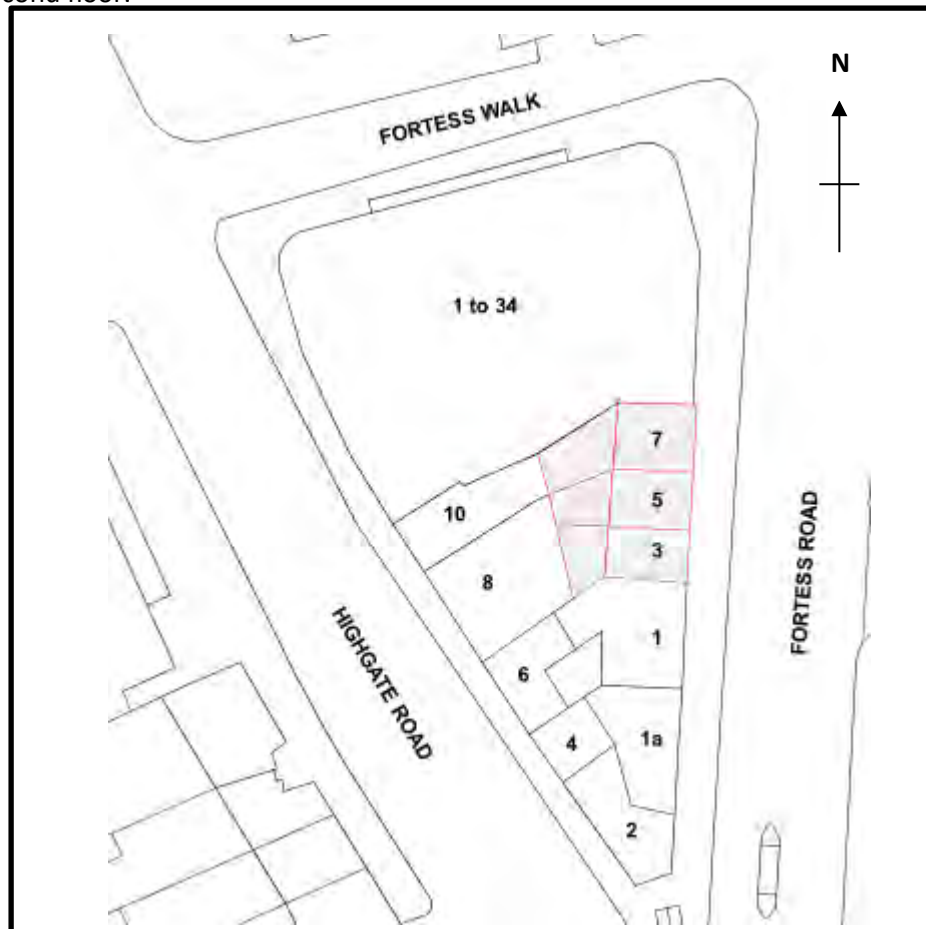
2.2. Sources of Information

The following baseline data have been referenced to complete the BIA in relation to the proposed development:

- Site walkover and discussion with owner on Thursday 13th December 2018;
- Current/historical mapping Appendix 1;
- Geological mapping Appendix 1;
- Hydrogeological data Appendix 1;
- Current/historical hydrological data Appendix 1;
- Flood risk mapping Appendix 1;
- LB Camden, Strategic Flood Risk Assessment (produced by URS, 2014);
- LB Camden, Floods in Camden, Report of the Floods Scrutiny Panel (2013);
- LB Camden, Planning Guidance (CPG) – Basements (March 2018);
- LB Camden, Camden Geological, Hydrogeological and Hydrological Study – Guidance for Subterranean Development (produced by Arup, 2010);
- LB Camden, Local Plan Policy A5 Basements (2017);
- LB Camden's Audit Process Terms of Reference;

2.3. Existing Development

- 2.3.1. The Application site is located at 3, 5 & 7 Fortress Road and is not within a hillside setting.
- 2.3.2. The site is at an elevation of approximately 40m AOD and the site slope angle is between 0° – 7°.
- 2.3.3. The site, generally rectangular in plan, is centred at National Grid Reference 528970,185340, and occupies an approximate area of 0.02ha as shown on the site location plan included in Appendix 1. The site currently comprises a three storey terraced building, which has been subdivided into two commercial properties on the ground floor and residential flats on the first and second floor.



Site Location Plan

Site Walkover

- 2.3.4. A site walkover was undertaken by a qualified consultant from Lustre on 13th December 2018. The property owner was not present and there was no access to the property as it has been declared structurally unstable and therefore not safe to enter.
- 2.3.5. The commercial space at 3 Fortress Road is currently occupied by a Chinese takeaway, whilst the commercial space at 5 & 7 Fortress Road is vacant.

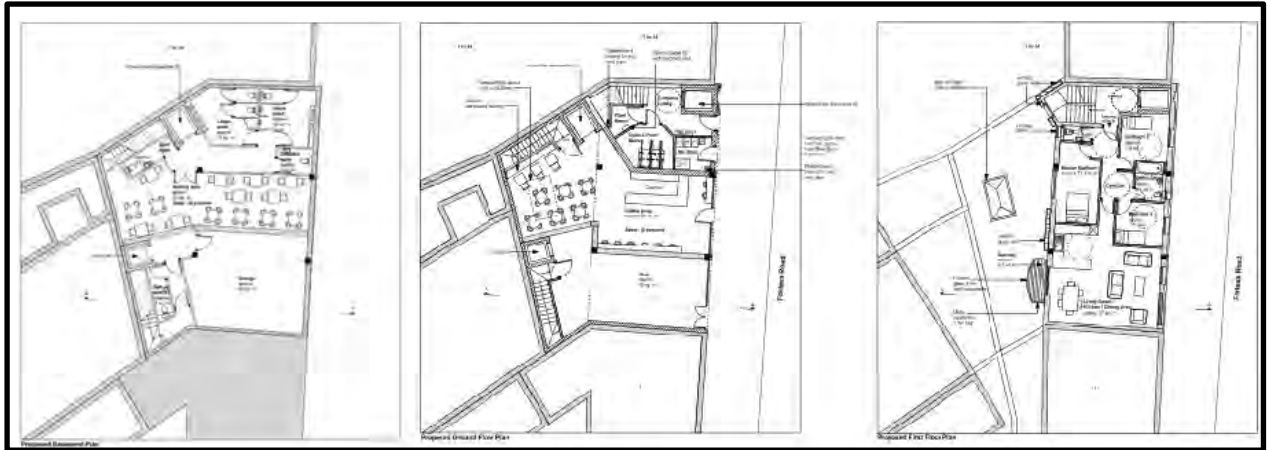
- 2.3.6. The residential properties above 5 & 7 are currently unoccupied due to the structural instability of the property, whilst the residential property above 3 is occupied.

Surrounding Area

- 2.3.7. Adjacent to the northern boundary of the site is a mixed level (4, 5 & 6 storey's) apartment block 'Tally Ho Apartments', with a commercial space on the ground level which fronts both Fortress Road and Fortress Walk. Based on the plans submitted to planning this building does not have a basement.
- 2.3.8. To the south of the property there is a three storey brick building with commercial space on the ground floor and residential dwellings on the first and second floor (No.1 Fortress Road). It is not known whether this property has a basement.
- 2.3.9. Further south there is a four storey brick building, which has two separate commercial units on the ground floor. The most southerly of these units (No.2) has a basement, but the extent of this is not known as the property was not accessible.
- 2.3.10. Directly to the rear of the property (west) there are two brick buildings, the most northerly is three storeys with commercial space on the ground floor and residential dwellings above. The southerly building is a four storey property with commercial space on the ground floor and residential above.
- 2.3.11. The structural composition of the surrounding properties is not known, nor the foundation depths. It is known that Tally Ho Apartments does not have a basement, and that No.2 Fortress Walk has a basement. However, the presence of basements at the other surrounding properties is not known.
- 2.3.12. Fortress Road is present to the east of the site and the buildings on the opposite side of the road are generally a mix a commercial space on the ground floor and residential dwellings above.
- 2.3.13. None of the neighbouring properties are listed and there are no neighbouring gardens or trees.
- 2.3.14. 100m to the south of the site there is a railway cutting through which runs both the London Underground and the over ground trains. There are no known or recorded underground railway lines directly below the site according to the LUL Property Asset Register, the extract is included in Appendix 1.

2.4. Proposed Development

- 2.4.1. The proposed development is the demolition of the existing buildings and the construction of a part single storey and three storey building with a basement. The basement and ground floor occupy the whole footprint of the site, whilst the second and third storeys are only on the most easterly portion of the site.



Proposed Basement, Ground and First Floor Plans

- 2.4.2. The basement and ground floor are proposed to be divided in a generally 2:1 ratio with the single southerly part being a shop on the ground floor with basement storage. The larger northerly portion is proposed to be a coffee shop, with seating on the ground floor and within the basement and associated amenities.
- 2.4.3. The entrance lobby, bin store, cycle store and plant room for the residential properties above are located in the most northerly part of the ground floor building.
- 2.4.4. A residential apartment is located on each of the first, second and third floors. Balconies are proposed on the western elevation for each of the flats and vertical green walls are proposed on the western elevation.

3.0 Desk Study

3.1. Site History

On Site

- 3.1.1. The site history has been assessed by reviewing historical Ordnance Survey maps provided by Envirocheck (Report No. 188984870_1_1, dated December 2018), which is in Appendix 1.
- 3.1.2. The earliest map of the site is dated 1850, by 1871 terraced properties are present on the eastern side of the site with the associated rear gardens on the western side which extend beyond the site boundary. There are no notable changes until the map dated 1953.
- 3.1.3. By 1953 the site layout has changed to that of the present day, with properties present across the site fronting on to Fortress Road. There are no further changes on site.

Off Site

Surrounding Land Use	Distance / Bearing	Date Feature Present	Date Feature Absent
Church	60m NW	1850	-
Public House	0m N	1873	2000
Apartments		2003	-
Fire Engine Station	0m W	1873	1896
Residential Properties	0m	1873	1963
Fire Engine Station	75m N	1896	1963
Warehouse	75m NE	1936	1963
Welding Works	75m SW	1953	1963
Dye Works	100m E	1896	1915
Unlabelled Industrial building		1915	1963
Motorbody Factory and Garage	100m NE	1953	1963
Dental Engineering Works	125m N	1953	1963
Metal Works	150m E	1936	1936
Water Heater Factory		1953	1963
Piano Works	150m N	1953	1963
Railway Sidings	100m – 250m S	1873	-
Laundry	200m NW	1896	1936
Wallpaper Factory, Warehouse, Depository & Engine Room		1936	1953
Cabinet Works, Garage, Coach Building Works		1953	1963
Heavy Chemicals Warehouse	200m NW	1953	1973
Day Centre		1973	-

Surrounding Land Use	Distance / Bearing	Date Feature Present	Date Feature Absent
Bottling Store	200m NW	1896	1953
Wallpaper Factory		1953	1963
Laundry	300m NW	1915	1936
Warehouse		1936	1963
Dressing Factory	300m N	1953	1963
"Kentish Town Sheds"	250m – 400m NW	1873	-
Miniature Rifle Range	500m N	1920	1940
Electric generating station		1920	1940
Allotments		1940	1952
Hostel		1952	1972
Residential Properties		1972	-

3.1.4. By 1963 the majority of the various factories, works and warehouses are labelled generically as such as opposed to specific descriptions.

3.1.5. There are no further significant changes from 1973 to the present day.

3.2. Geology

3.2.1. The 1:50,000 British Geological Survey (BGS) map (Sheet 270)² and the BGS website (National Geoscience Information Service)³ show the site to be directly underlain by the London Clay Formation, comprising poorly laminated, blue-grey or grey-brown, silty to very silty clay.

3.2.2. Given the recorded development of the site to date, a layer of Made Ground of unknown thickness is anticipated on site.

3.2.3. Historic borehole records have been identified relating to boreholes drilled within the general vicinity of the site and surrounding area. The closest historic borehole was recorded approximately 80m north of the site (TQ28NE43). A summary of ground conditions encountered is provided below and a copy of the borehole log is included in Appendix A.

- Made Ground: to 0.90m bgl.
- London Clay: Brown clay and scattered gravel to 1.67m bgl, firm brown mottled clay to 6.70m bgl and firm brown fissured clay to 9.14m bgl (base of the borehole).
- Groundwater was not encountered.

3.2.4. The BGS also holds data on non-coal mining areas and potential ground stability hazards for the UK that may affect the site. The Coal Authority holds data on coal mining affected areas for the

² BGS Solid and Drift Map Sheet 270

³ Information from BGS website: www.bgs.ac.uk consulted in month of report issue

UK. The non-mining and potential ground stability hazards provided by Landmark are summarised in the following table.

Details	On-site	Hazard Potential
Mining Instability	No	No Hazard
Man-Made Mining Cavities	No	No Hazard
Natural Cavities	No	None Recorded
Coal Mining Affected Area	No	No Hazard
Non-Coal Mining Affected Area	No	No Hazard
Potential for Collapsible Ground Stability Hazards	Yes	Very Low
Potential for Compressible Ground Stability Hazards	No	No Hazard
Potential for Ground Dissolution Stability Hazards	No	No Hazard
Potential for Landslide Ground Stability Hazards	Yes	Very Low
Potential for Running Sand Ground Stability Hazards	No	No Hazard
Potential for Shrinking or Swelling Clay Ground Stability Hazards	Yes	Moderate

- 3.2.5. There are no BGS Recorded Mineral entries listed within 1km of the site.
- 3.2.6. No man-made cavities or natural cavities are present within 1km of the site.
- 3.2.7. The site is located within a low probability radon area, as less than 1% of homes are above the action level; no radon protective measures are considered necessary in the construction of new dwellings or extensions.

3.3. Hydrogeology

- 3.3.1. The geology underlying the site is classified as an unproductive strata.
- 3.3.2. LB Camden data indicates the site is not within a groundwater source protection zone.
- 3.3.3. There is one groundwater abstraction within 1km of the site, this is located 653m south of the site for the Kentish Town Sports Centre.

3.4. Hydrology, Drainage and Flood Risk

- 3.4.1. The site is located within 821m of the Lido at Hampstead Heath, due to the distance of this surface water feature it is not considered to be a receptor from the site.
- 3.4.2. There are no surface water abstractions within 1km of the site.
- 3.4.3. The site is located within 100m of the historic river Fleet watercourse, however, at this point the river is culverted and is part of the sewer complex.

- 3.4.4. The site is not within the catchment of the Hampstead Heath Pond Chain, which is over 1km north west of the site.
- 3.4.5. The site surface area is currently 100% impermeable comprising buildings, currently surface water flows to the combined sewer within Fortress Road. The proposed surface area will also be 100% impermeable comprising a building.
- 3.4.6. The site is classified as very low risk of surface water flooding, reservoir flooding and sewer flooding. This is defined by the Environment Agency as having less than 1:1000 probability of fluvial and tidal flooding (the lowest level indicated on their mapping).
- 3.4.7. It is not located within a Local Flood Risk Zone.
- 3.4.8. The site is not within a Critical Drainage Area as defined by LB Camden.

3.5. Other Information

Ecology

- 3.5.1. According to data from the Envirocheck report, there are no Sites of Special Scientific Interest, Special Areas of Conservation, Special Protection Areas, Areas of Outstanding Natural Beauty, Local Nature Reserves, Nitrate Vulnerable Zones or any other environmental designations within 1km of the site.

Environmental Regulatory Records

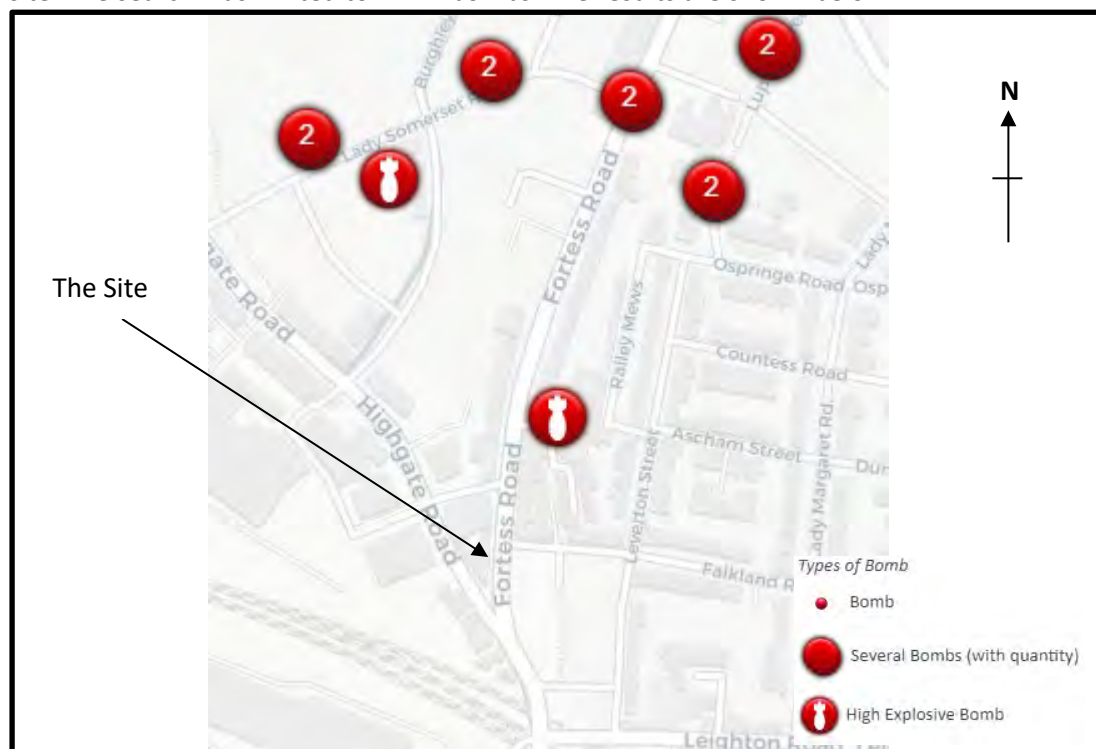
- 3.5.2. Information on potentially significant environmental issues and controls at the site and surrounding area have been sourced directly from the regulatory authorities via the Envirocheck database. Copies of the Envirocheck Report is provided in Appendix A and a summary provided in the table below.

Public Record	On site / Off site	Features
Environmental Permits and Controls	Off site	There are six records within 250m of the site, with the closest 43m NE held by Perk Clean and pertains to PG6/46 dry cleaning. Other records relate to respraying of road vehicles and dry cleaning.
Pollution Incidents to Controlled Waters	Off site	There are no pollution incidents recorded within 250m of the site.
Hazardous Substances	Off site	There are no hazardous substances (e.g. Control of Major Accident Hazards (COMAH), Notification of Installations Handling Hazardous Substances (NIHHS) or Planning Hazardous Substance Consents) recorded within 250m.
Landfill Sites	Off site	There is one recorded within 1km of the site, which is located 280m SW of the site for a household waste amenity site.
Waste Management Facilities	Off site	There are no Licensed Waste Management Facilities (LWMF) or registered waste treatment / disposal sites recorded within 250m of the site.

Public Record	On site / Off site	Features
Contemporary Trade Directory Entries	On site	None recorded.
	Off site	A total of 25 entries are recorded within 250m of the site. The closest entry is 5m S and relates to a launderette. Other entries include dry cleaners, freight forwarders, scaffolding, garage services, food and clothing manufacturers and retail outlets.
Petrol Filling Stations (PFS)	Off site	None recorded within 250m of the site.

Unexploded Ordnance

- 3.5.3. An historical record bomb search using bombsight.org was undertaken in the vicinity of the site. The search was limited to WW2 bombs. The results are shown below.



- 3.5.4. The findings of the search identified no potential bomb sites associated with WW2 bombs shown on the above figure within close proximity of the site. This suggests a low UXO risk on this site and the historical review identified no obvious signs of bomb damage to the buildings in the immediate area.

4.0 Screening

4.1.1. A screening process has been undertaken and the findings are described below.

Question	Response	Details
1a. Is the site located directly above an aquifer?	No	The site is over an unproductive aquifer (London Clay).
1b. Will the proposed basement extend beneath the water table surface?	No	Any groundwater present would be perched and of very low flows and volumes.
2. Is the site within 100m of a watercourse, well (used / disused) or potential spring line?	No	Based on EA website and Envirocheck report, no watercourses, reservoirs, wells or springs within 100m. The River Fleet is within 100m; however this is a culverted sewer.
3. Is the site within the catchment of the pond chains on Hampstead Heath?	No	The site is located over 1km south of the FEH Hampstead Heath pond boundary.
4. Will the proposed basement development result in a change in the proportion of hard surfaced / paved areas?	No	The site is currently 100% impermeable and will remain so following development.
5. As part of site drainage, will more surface water (e.g. rainfall and run-off) than at present be discharged to the ground (e.g. via soakaways and/or SUDS)?	No	Surface water will continue to be discharged via existing surface water sewers.
6. Is the lowest point of the proposed excavation (allowing for any drainage and foundation space under the basement floor) close to, or lower than, the mean water level in any local pond (not just the pond chains on Hampstead Heath) or spring line?	No	There are no ponds in locality of the site. Given the scale of the proposed development and the site's distance from any local water bodies, proposed development will not affect flow to any ponds and therefore it is not considered any mitigation measures are required.

4.2. Slope Stability

Question	Response	Details
1. Does the existing site include slopes, natural or man-made greater than 7 degrees (approximately 1 in 8)?	No	The topography at the site and surrounding area does not include any slopes >7°.
2. Will the proposed re-profiling of landscaping at the site change slopes at the property boundary to more than 7 degrees (approximately 1 in 8)?	No	The proposed development does not include any slopes >7°.
3. Does the development neighbour land, including railway cuttings and the like, with a slope greater than 7 degrees (approximately 1 in 8)?	No	The adjoining land does not include any slopes >7°. All transport infrastructure is outside the zone of influence from development at the site.
4. Is the site within a wider hillside setting in which the general slope is greater than 7 degrees (approximately 1 in 8)?	No	The area falls to the south, below the threshold >7°.
5. Is the London Clay the shallowest strata at the site?	Yes	Based on historic borehole records and BGS maps there are no superficial deposits.

6. Will any trees be felled as part of the development and/or are any works proposed within any tree protection zones where trees are to be retained?	No	No, there are no trees on or in close proximity of the site.
7. Is there a history of seasonal shrink-swell subsidence in the local area and/or evidence of such effects at the site?	No	But the London Clay Formation is known to be a high volume change potential soil.
8. Is the site within 100m of a watercourse or a potential spring line?	No	Although the site is proximal to the course of the former River Fleet, this is now culverted and part of the Thames Water Sewer Network.
9. Is the site within an area of previously worked ground?	No	The only previous works were former buildings within the site building footprint which may result in <1m shallow worked ground and former footings.
10. Is the site within an aquifer. If so, will the proposed basement extend beneath the water table such that dewatering may be required during construction?	No	The site is underlain by London Clay Formation, which is classified as an unproductive strata.
11. Is the site within 50m of the Hampstead Heath Ponds?	No	The site is over 1km from the Hampstead Heath Ponds.
12. Is the site within 5m of a highway or pedestrian right of way?	Yes	The site is located adjacent to Fortress Road.
13. Will the proposed basement significantly increase the differential depth of foundations relative to neighbouring properties?	Yes	Planning History does not state that neighbouring properties have basements. As the surrounding properties are low rise they are likely to have shallow spread foundations.
14. Is the site over (or within the exclusion zone of) any tunnels, e.g. railway lines?	Yes	According to the LUL Property Asset Register part of the site is within the Northern Line Exclusion Zone.

4.3. Surface Water and Flooding

Question	Response	Details
1. Is the site within the catchment of the ponds chains on Hampstead Heath?	No	The site is located over 1km south of the Hampstead Heath ponds.
2. As part of the proposed site drainage, will surface water flows (e.g. volume of rainfall and peak run-off) be materially changed from the existing route?	No	The site currently discharges to the combined sewer in the public sewer network.
3. Will the proposed basement development result in a change in the proportion of hard surfaced / paved external areas?	No	The site is currently 100% impermeable and will remain so.
4. Will the proposed basement result in changes to the profile of the inflows (instantaneous and long-term) of surface water being received by adjacent properties or downstream watercourses?	No	As the site is currently 100% hardstanding and will remain so, no change to surface water runoff is anticipated.
5. Will the proposed basement result in changes to the quality of surface water being received by adjacent properties or downstream watercourses?	No	All foul sewerage will be connected to the public sewer network.
6. Is the site in an area identified to have surface water flood risk according to either the Local Flood Risk Management Strategy or the Strategic Flood Risk Assessment or is it at risk from flooding, for example because the proposed basement is below the static water level of nearby surface water feature.	No	The site is not located within a critical drainage area and the LB Camden flood maps indicate the site to be at very low risk from surface water flooding.

4.4. Non-Technical Summary of Screening Process

4.4.1. The screening process identifies the following issues to be carried forward to scoping for further assessment:

- London Clay Formation is the shallowest strata on site.
- There is potential for shrink -swell in the vicinity of the site.
- The site is within 5m of a public highway.
- The proposed development will increase differential foundation depth with neighbours.
- Part of the proposed development is within the LUL exclusion zone of the Northern Line.

4.4.2. The other potential concerns considered within the screening process have been demonstrated to be not applicable or not significant when applied to the proposed development.

5.0 Scoping

The following issues have been brought forward from the Screening process for further assessment:

5.1. London Clay Formation

- 5.1.1. London Clay Formation is shown to be the shallowest strata on site on GHHS figure 4, which is known to be a high volume change potential clay.
- 5.1.2. The London Clay Formation is therefore present at a depth that the effect of shrinkage and swelling from root influence, changes in moisture content or other heave risk factors such as release of overburden pressure following notable changes in ground level will be considered significant.
- 5.1.3. Given the potential for soil moisture levels to change following development works and recovery of ground overburden pressure following excavation of the basement at the site, the Structural Engineer should design the basement slab and foundations to accommodate heave. This may include the placement of a foundation protection board around footings or ground beams, such as Claymaster or Clayshield type product and placement of a void former with a sufficient void depth such as Cellcore under floor slabs. The depth, thickness and type of board selected should be confirmed by specialist supplier such as Cordek or similar manufacturer based on a likely high volume change potential of the soils.
- 5.1.4. The London Clay Formation is a known pyritic soil and this will need to be considered when choosing the concrete to be used in the construction of the basement.
- 5.1.5. Soil testing following demolition and site clearance is recommended, to determine bearing capacity of the soils, heave potential and the appropriate concrete class prior to construction.

5.2. Within 5m of public highway

- 5.2.1. The site is located within 5m of a public highway, this being Fortress Road which bounds the site to the east.
- 5.2.2. Therefore, the structural engineer will need to take this into consideration when deciding on the most appropriate construction method to ensure that the highway is not impacted.
- 5.2.3. A detailed construction method statement will need to be produced by the structural engineer to state how the risk to the highway will be mitigated during these works. An outline proposal is presented in Chapter 7.
- 5.2.4. Additionally, the deflection of the basement retaining wall will need to be calculated to ensure that any movement will be within acceptable limits, and if not, a suitable monitoring regime and mitigation measures designed.

5.3. Differential foundation depths

- 5.3.1. The proposed development will increase differential foundation depth with neighbours.
- 5.3.2. Construction and excavation activities may cause some ground movements that have the potential to damage existing, neighbouring structures.
- 5.3.3. It is considered that the development proposals can be suitably designed to maintain stability and will form part of the detailed design and monitoring regime of the structure and foundations following planning approval.
- 5.3.4. It is recommended following demolition and site clearance that a soil investigation is carried out to determine the foundation construction of the neighbouring properties and to determine the deeper ground conditions and obtain material properties of the underlying soils.
- 5.3.5. The information obtained from the site investigation can then be used to undertake a ground movement assessment for neighbouring properties, infrastructure and deflection of the basement retaining walls fronting Fortress Road.

5.4. LUL Exclusion Zone

- 5.4.1. Information from the LUL Public Asset Register indicates that the site is within the exclusion zone of the Northern Line which is generally located under Fortress Road.
- 5.4.2. Further information will be required from LUL to obtain the invert level of this tunnel and whether the basement will extend into the exclusion zone which is generally considered to be 3m either side and 6m above and below the tunnels.

6.0 Site Investigation/Additional Assessments

6.1. Site Investigation

- 6.1.1. It is not possible to carry out the works currently as the property is structural unsafe and not accessible.
- 6.1.2. It is recommended that a site investigation is carried out following demolition of the existing building, once the site is cleared.
- 6.1.3. The site investigation would determine the ground conditions and create a ground and groundwater model for the site.

6.2. Additional Assessments

- 6.2.1. Based upon our current knowledge of the site, no additional assessments are considered necessary.

7.0 Construction Methodology/ Engineering Statements

7.1. Outline Geotechnical Design Parameters

- 7.1.1. The outline geotechnical design parameters will be determined following the site investigation which can only be carried out following demolition of the existing structurally unsafe building.

7.2. Outline Temporary and Permanent Works Proposals

- 7.2.1. The detailed structural design will be subject to the findings of an intrusive geotechnical investigation, which, in our opinion can be dealt with as a condition of the Decision Notice as the site is currently inaccessible due to safety factors. The detailed design will take into consideration the following factors:

- Ground Conditions,
- Groundwater (confined),
- The impacts on adjacent properties, and
- Appropriate design and construction methodology.

- 7.2.2. Based on our current knowledge of the site, it is likely that the structure will comprise the use of contiguous piling techniques for the basement retaining walls. The walls will act as a both temporary and permanent structural walls for the new basement. This form of construction limits ground movements and avoids structural damage to the adjacent properties.

- 7.2.3. As the site will be demolished and cleared at the time of development it is not considered that there are any access constraints. The contiguous pile wall can be constructed prior to the excavation of the basement maintaining stability.

- 7.2.4. It is considered that this method of construction will be sufficient to allow the construction of the basement, whilst ensuring maintenance of the boundary walls and the adjacent highway.

- 7.2.5. The basement will either be founded on a ground bearing or suspended floor slab depending on the findings of the geotechnical investigation. The slab will likely be founded at a depth of around 2.8m bgl, on the London Clay Formation. The subsequent reinforced concrete structure will be constructed within the excavation which together with the piles will form the overall basement structure.

Construction Management Plan

- 7.2.6. Prior to the works commencing, the contractor will submit a Construction Management Plan. The plan will confirm the programme duration, number, movements and routing of construction vehicles, access and egress arrangements and the management of potential dust, noise and vibration impacts. It is our opinion that the plan can be prepared as a condition of the Decision

Notice. However, in order to inform this Basement Impact Assessment, an outline management plan has been provided below.

Notification of neighbours

- 7.2.7. The main contractor will display an identification board with details of their name, address and contact number along with an estimated duration of works in a visible position on the site boundary, i.e. on the site hoarding.
- 7.2.8. This contractor will be a local point of contact for any enquiries and / or complaints regarding the construction works. A member of staff will also be nominated to liaise with the local residents, the Council and any sub-contractors / operators. They will circulate a regular newsletter to the local residents explaining the programme of works, progress thus far and any key events. Should there be any unavoidable noisy periods of activity, the contractor will write to the local residents to inform of these works with reasonable notice.

Site Access, Vehicle Movements & Road Closures

- 7.2.9. Prior to the works commencing, the contractor will submit a Traffic Management Plan. The plan will carefully consider vehicle numbers, movements (including ingress and egress) and parking and the impact on pedestrians, other road users, local residents and the environment. The plan will include appropriate mitigation measures in accordance with current best practise, where necessary.
- 7.2.10. Road closures will be avoided where practical however, for any necessary road closures, the Contractor shall follow the Councils' procedures and provide advance notification.
- 7.2.11. All deliveries and collections will be arranged to coincide with normal working hours with the aim of staggering vehicle movements to avoid queues.
- 7.2.12. The size of the plant and construction methods employed could reflect the access constraints. For example, excavation will be achieved by using small plant and piling could be achieved using a demountable piling rig.

Dust, Noise & Vibration Mitigation

- 7.2.13. Noise, dust and vibration will be controlled and managed by employing best practicable means in accordance with:
- The Health & Safety at Work Act 1974,
 - The Environment Protection Act 1990,
 - Construction, Design and Management Regulations 2015, and
 - The Clean Air Act 1993.
- 7.2.14. The contractor will be required to implement measures to minimise noise, dust and vibration impacts, in accordance with current best practice. Measures will be approved by the Council prior to works commencing, and are likely to include (but not limited to):
- Selection of suitable plant with lower published sound levels,
 - Avoiding inherently noisy activities such as driven piles, use of large excavators etc,

- Consider the use of acoustic screens and covers,
- Noise, vibration and dust monitoring, if necessary,
- Use of water as a dust suppressant where applicable,
- Appropriate storage including suitable covers for skips,
- Use of suitable measures to minimise site runoff and protect surface water drains from contaminated, silty runoff (in accordance with CIRIA technical guidance), and
- Attempts to wash and clean vehicles before leaving site and to ensure that vehicles are not left idling.

Other Measures to Limit Impact

- 7.2.15. The contractor shall be required to sign up to the Considerate Constructors Scheme (or similar scheme), which requires all contractors to demonstrate due diligence and commitment toward minimising environmental disturbance to local residents. The works will also be completed in accordance with the scheme's standards.
- 7.2.16. All temporary development works will be designed by a structural engineer with appropriate qualifications and informed by a geotechnical investigation as described above.

7.3. Ground Movement and Damage Impact Assessment

- 7.3.1. A ground movement and damage impact assessment will be carried out following the site investigation.

7.4. Control of Construction Works

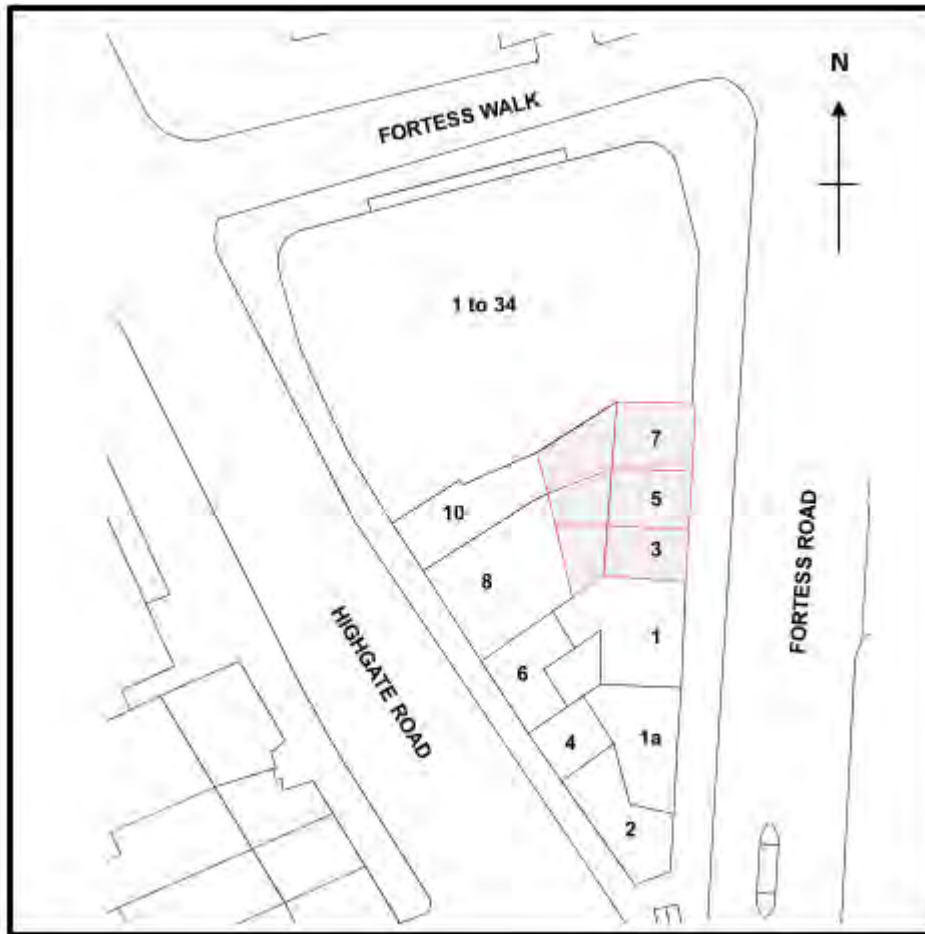
- 7.4.1. Movements of nearby structures should be monitored throughout the works, the results regularly reviewed and if required, actions taken to mitigate movements greater than anticipated.

8.0 Basement Impact Assessment

- 8.1.1. It is considered that the proposed development is a “Category A” development which is defined as: “Residential or commercial development with single storey basement where the Screening Stage of the Basement Impact Assessment indicates no matters of concern which need further investigation. Submitted BIA anticipates no significant impact relating to: land stability or impacts, buildings or infrastructure and groundwater flow or surface water flooding and underground tunnels.”
- 8.1.2. The screening stage completed in Chapter 4 indicated no significant impacts that require immediate investigation.
- 8.1.3. It is not possible to carry out a site investigation at this time due to the structural instability of the existing building and due to major access constraints. It is considered that the further investigation will be undertaken once the site has been cleared of the existing structures, including status of neighbouring party wall foundations and soil conditions for foundation design.
- 8.1.4. The BIA could be further updated following the investigation as a condition of a successful decision notice.

Appendix 1: Desk Study References

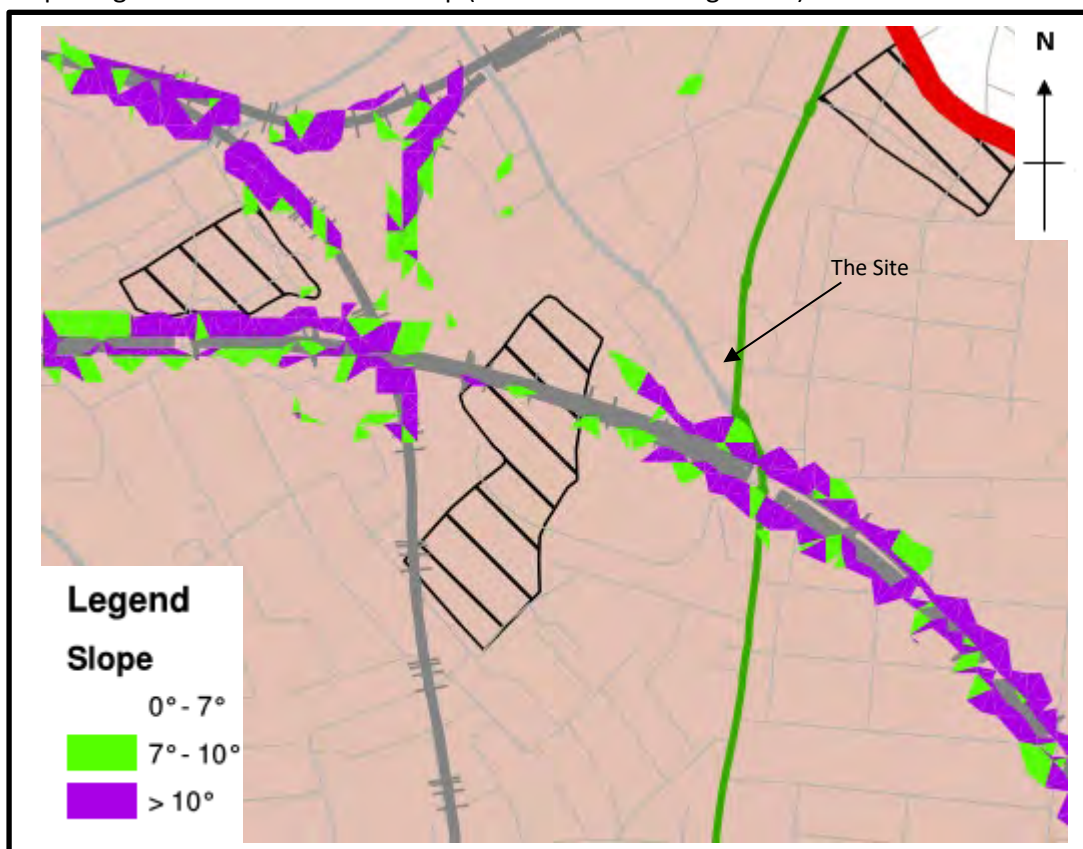
Site Location Plan



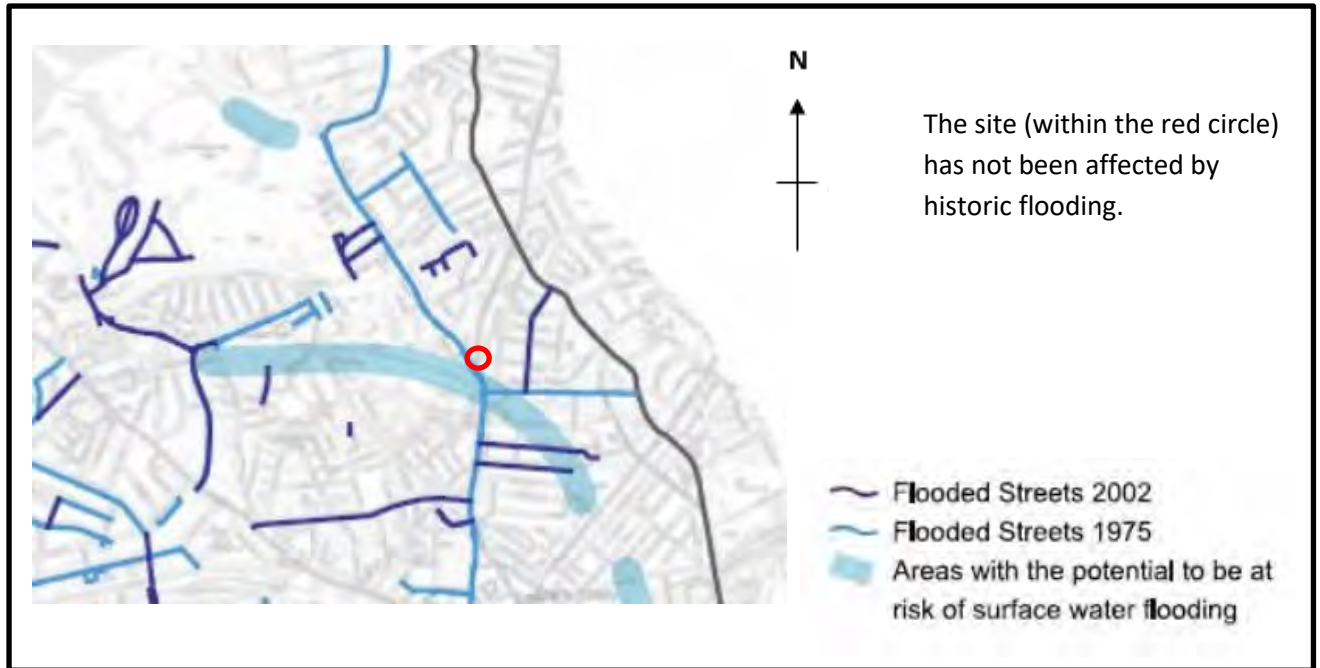
WW2 Bomb Damage Map Extract



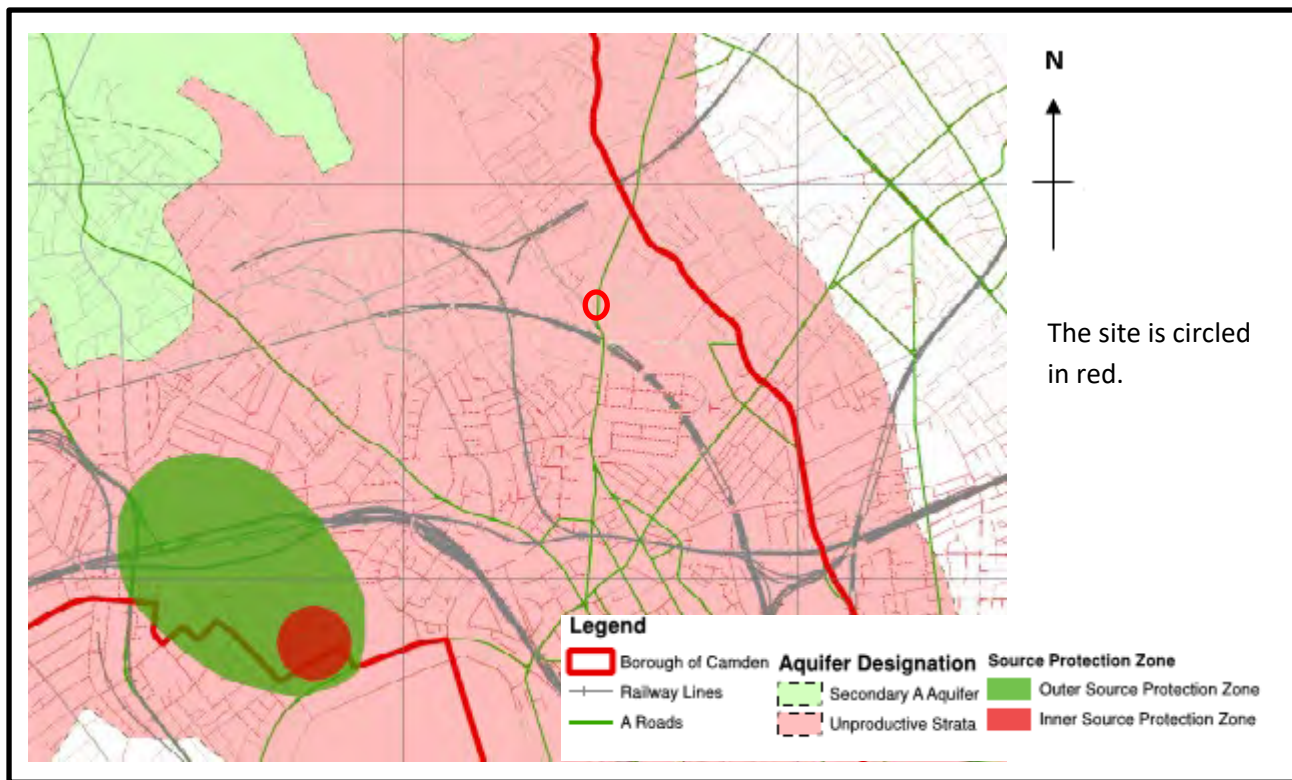
- Slope Angle and Worked Ground Map (LB Camden GHHS figure 16)



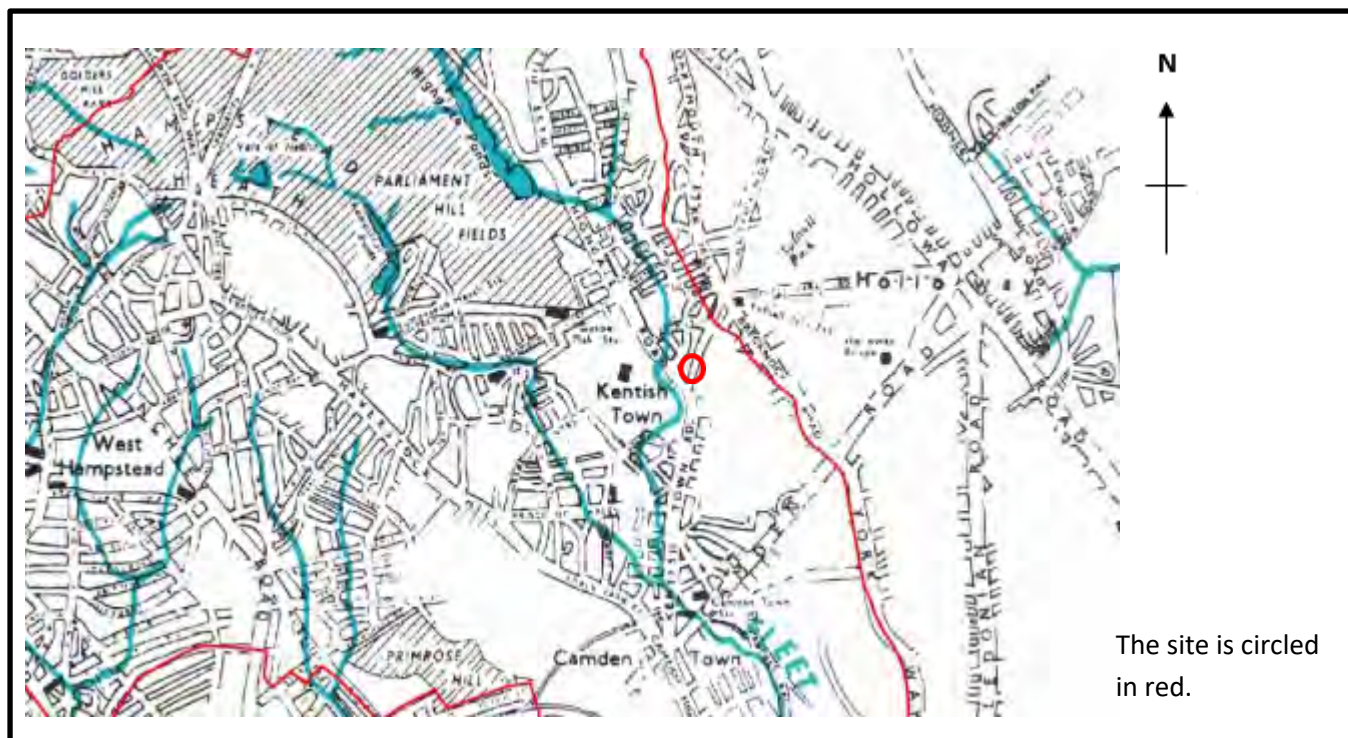
- Flooded Streets Map (LB Camden GHHS Figure 15)



- Groundwater Source Protection Zone (LB Camden GHHS Figure 8)



- Historical Water Courses (LB Camden GHHS Figure 11)



- Transport for London Property Asset Register



Envirocheck[®] Report:

Datasheet

Order Details:

Order Number:

188984870_1_1

Customer Reference:

Fortess Road

National Grid Reference:

528970, 185340

Slice:

A

Site Area (Ha):

0.02

Search Buffer (m):

1000

Site Details:

3,5 & 7 Fortess Road

LONDON

NW5 1AA

Client Details:

Mr M Dean

Lustre Consulting Ltd

Admirals Offices

The Historic Dockyard

Chatham

Kent

ME4 4TZ

Report Section	Page Number
Summary	-
Agency & Hydrological	1
Waste	10
Hazardous Substances	-
Geological	12
Industrial Land Use	16
Sensitive Land Use	-
Data Currency	63
Data Suppliers	71
Useful Contacts	72

Introduction

The Environment Act 1995 has made site sensitivity a key issue, as the legislation pays as much attention to the pathways by which contamination could spread, and to the vulnerable targets of contamination, as it does the potential sources of contamination. For this reason, Landmark's Site Sensitivity maps and Datasheet(s) place great emphasis on statutory data provided by the Environment Agency/Natural Resources Wales and the Scottish Environment Protection Agency; it also incorporates data from Natural England (and the Scottish and Welsh equivalents) and Local Authorities; and highlights hydrogeological features required by environmental and geotechnical consultants. It does not include any information concerning past uses of land. The datasheet is produced by querying the Landmark database to a distance defined by the client from a site boundary provided by the client. In this datasheet the National Grid References (NGRs) are rounded to the nearest 10m in accordance with Landmark's agreements with a number of Data Suppliers.

Copyright Notice

© Landmark Information Group Limited 2018. The Copyright on the information and data and its format as contained in this Envirocheck® Report ("Report") is the property of Landmark Information Group Limited ("Landmark") and several other Data Providers, including (but not limited to) Ordnance Survey, British Geological Survey, the Environment Agency/Natural Resources Wales and Natural England, and must not be reproduced in whole or in part by photocopying or any other method. The Report is supplied under Landmark's Terms and Conditions accepted by the Customer. A copy of Landmark's Terms and Conditions can be found with the Index Map for this report. Additional copies of the Report may be obtained from Landmark, subject to Landmark's charges in force from time to time. The Copyright, design rights and any other intellectual rights shall remain the exclusive property of Landmark and/or other Data providers, whose Copyright material has been included in this Report. © Environment Agency & United Kingdom Research and Innovation 2018. © Natural Resources Wales & United Kingdom Research and Innovation 2018.

Natural England Copyright Notice

Site of Special Scientific Interest, National Nature Reserve, Ramsar, Special Protection Area, Special Conservation Area, Marine Nature Reserve data (derived from Ordnance Survey 1:10000 raster) is provided by, and used with the permission of, Natural England who retain the copyright and Intellectual Property Rights for the data.

Scottish Natural Heritage Copyright

Contains SNH information licensed under the Open Government Licence v3.0.

Ove Arup Copyright Notice

The Mining Instability data was obtained on licence from Ove Arup & Partners Limited (for further information, contact mining.review@arup.com). No reproduction or further use of such Data is to be made without the prior written consent of Ove Arup & Partners Limited. The supplied Mining Instability data is derived from publicly available records and other third party sources and neither Ove Arup & Partners nor Landmark warrant the accuracy or completeness of such information or data.

Peter Brett Associates Copyright Notice

The cavity data presented has been extracted from the PBA enhanced version of the original DEFRA national cavity databases. PBA/DEFRA retain the copyright & intellectual property rights in the data. Whilst all reasonable efforts are made to check that the information contained in the cavity databases is accurate we do not warrant that the data is complete or error free. The information is based upon our own researches and those collated from a number of external sources and is continually being augmented and updated by PBA. In no event shall PBA/DEFRA or Landmark be liable for any loss or damage including, without limitation, indirect or consequential loss or damage arising from the use of this data.

Radon Potential dataset Copyright Notice

Information supplied from a joint dataset compiled by The British Geological Survey and Public Health England.

Natural Resources Wales Copyright Notice

Contains Natural Resources Wales information © Natural Resources Wales and Database Right. All rights Reserved. Contains Ordnance Survey Data. Ordnance Survey Licence number 100019741. Crown Copyright and Database Right. Contains Natural Resources Wales information © Natural Resources Wales and Database Right. All rights Reserved. Some features of this information are based on digital spatial data licensed from the Centre for Ecology & Hydrology © NERC (CEH). Defra, Met Office and DARD Rivers Agency © Crown copyright. © Cranfield University. © James Hutton Institute. Contains OS data © Crown copyright and database right 2018. Land & Property Services © Crown copyright and database right.

Report Version v53.0

Data Type	Page Number	On Site	0 to 250m	251 to 500m	501 to 1000m (*up to 2000m)
Agency & Hydrological					
BGS Groundwater Flooding Susceptibility					n/a
Contaminated Land Register Entries and Notices	pg 1		6		
Discharge Consents					
Prosecutions Relating to Controlled Waters			n/a	n/a	n/a
Enforcement and Prohibition Notices					
Integrated Pollution Controls					
Integrated Pollution Prevention And Control					
Local Authority Integrated Pollution Prevention And Control					
Local Authority Pollution Prevention and Controls	pg 1		6	3	16
Local Authority Pollution Prevention and Control Enforcements	pg 5				1
Nearest Surface Water Feature	pg 5			Yes	
Pollution Incidents to Controlled Waters					
Prosecutions Relating to Authorised Processes					
Registered Radioactive Substances					
River Quality					
River Quality Biology Sampling Points					
River Quality Chemistry Sampling Points					
Substantiated Pollution Incident Register					
Water Abstractions	pg 5				6 (*8)
Water Industry Act Referrals					
Groundwater Vulnerability	pg 8	Yes	n/a	n/a	n/a
Drift Deposits			n/a	n/a	n/a
Bedrock Aquifer Designations	pg 8	Yes	n/a	n/a	n/a
Superficial Aquifer Designations			n/a	n/a	n/a
Source Protection Zones					
Extreme Flooding from Rivers or Sea without Defences				n/a	n/a
Flooding from Rivers or Sea without Defences				n/a	n/a
Areas Benefiting from Flood Defences				n/a	n/a
Flood Water Storage Areas				n/a	n/a
Flood Defences				n/a	n/a
OS Water Network Lines	pg 9			1	1

Data Type	Page Number	On Site	0 to 250m	251 to 500m	501 to 1000m (*up to 2000m)
Waste					
BGS Recorded Landfill Sites					
Historical Landfill Sites					
Integrated Pollution Control Registered Waste Sites					
Licensed Waste Management Facilities (Landfill Boundaries)					
Licensed Waste Management Facilities (Locations)	pg 10			1	
Local Authority Landfill Coverage		1	n/a	n/a	n/a
Local Authority Recorded Landfill Sites					
Potentially Infilled Land (Non-Water)	pg 10			1	
Potentially Infilled Land (Water)	pg 10				1
Registered Landfill Sites					
Registered Waste Transfer Sites	pg 10				1
Registered Waste Treatment or Disposal Sites	pg 11			1	
Hazardous Substances					
Control of Major Accident Hazards Sites (COMAH)					
Explosive Sites					
Notification of Installations Handling Hazardous Substances (NIHHS)					
Planning Hazardous Substance Consents					
Planning Hazardous Substance Enforcements					

Data Type	Page Number	On Site	0 to 250m	251 to 500m	501 to 1000m (*up to 2000m)
Geological					
BGS 1:625,000 Solid Geology	pg 12	Yes	n/a	n/a	n/a
BGS Estimated Soil Chemistry					
BGS Recorded Mineral Sites					
BGS Urban Soil Chemistry	pg 12		Yes	Yes	Yes
BGS Urban Soil Chemistry Averages	pg 14	Yes			
CBSCB Compensation District			n/a	n/a	n/a
Coal Mining Affected Areas			n/a	n/a	n/a
Mining Instability			n/a	n/a	n/a
Man-Made Mining Cavities					
Natural Cavities					
Non Coal Mining Areas of Great Britain				n/a	n/a
Potential for Collapsible Ground Stability Hazards	pg 15	Yes		n/a	n/a
Potential for Compressible Ground Stability Hazards				n/a	n/a
Potential for Ground Dissolution Stability Hazards				n/a	n/a
Potential for Landslide Ground Stability Hazards	pg 15	Yes	Yes	n/a	n/a
Potential for Running Sand Ground Stability Hazards				n/a	n/a
Potential for Shrinking or Swelling Clay Ground Stability Hazards	pg 15	Yes		n/a	n/a
Radon Potential - Radon Affected Areas			n/a	n/a	n/a
Radon Potential - Radon Protection Measures			n/a	n/a	n/a
Industrial Land Use					
Contemporary Trade Directory Entries	pg 16		35	63	172
Fuel Station Entries	pg 38				6
Points of Interest - Commercial Services	pg 39		9	14	36
Points of Interest - Education and Health					
Points of Interest - Manufacturing and Production	pg 44		17	19	32
Points of Interest - Public Infrastructure	pg 49		3	3	11
Points of Interest - Recreational and Environmental	pg 51		2	11	71
Gas Pipelines					
Underground Electrical Cables	pg 58			8	35

Data Type	Page Number	On Site	0 to 250m	251 to 500m	501 to 1000m (*up to 2000m)
Sensitive Land Use					
Ancient Woodland					
Areas of Adopted Green Belt					
Areas of Unadopted Green Belt					
Areas of Outstanding Natural Beauty					
Environmentally Sensitive Areas					
Forest Parks					
Local Nature Reserves					
Marine Nature Reserves					
National Nature Reserves					
National Parks					
Nitrate Sensitive Areas					
Nitrate Vulnerable Zones					
Ramsar Sites					
Sites of Special Scientific Interest					
Special Areas of Conservation					
Special Protection Areas					
World Heritage Sites					

Map ID	Details	Quadrant Reference (Compass Direction)	Estimated Distance From Site	Contact	NGR
1	Contaminated Land Register Entries and Notices Location: Even Numbers 2-10 Ascham Street, Odd Numbers 15-31 Falkland Road And Even Numbers 34-48 Leverton Street, London, Nw5 Notice Type: Environmental Protection Act (1990) Section 78A(2) And 78(B) Determination That Land Is Contaminated Reference: Not Supplied Dated: 12th September 2005 Positional Accuracy: Positioned by the supplier Boundary Quality: Good	A13NE (E)	114	2	529084 185355
2	Contaminated Land Register Entries and Notices Location: 29 Falkland Road, London, Nw5 2pu Notice Type: Environmental Protection Act (1990) Section 78A(2) And 78(B) Determination That Land Is Contaminated Reference: Not Supplied Dated: 31st July 2005 Positional Accuracy: Positioned by the supplier Boundary Quality: Good	A13NE (E)	158	2	529128 185341
3	Contaminated Land Register Entries and Notices Location: 31 Falkland Road, London, Nw5 2pu Notice Type: Environmental Protection Act (1990) Section 78A(2) And 78(B) Determination That Land Is Contaminated Reference: Not Supplied Dated: 31st July 2005 Positional Accuracy: Positioned by the supplier Boundary Quality: Good	A13SE (E)	163	2	529133 185340
4	Contaminated Land Register Entries and Notices Location: 33 Falkland Road, London, Nw5 2pu Notice Type: Environmental Protection Act (1990) Section 78A(2) And 78(B) Determination That Land Is Contaminated Reference: Not Supplied Dated: 12th September 2005 Positional Accuracy: Positioned by the supplier Boundary Quality: Good	A13NE (E)	170	2	529141 185347
5	Contaminated Land Register Entries and Notices Location: 35 Falkland Road, London, Nw5 2pu Notice Type: Update on Remediation Statement - Remediation Work Completed Reference: Not Supplied Dated: 31st July 2005 Positional Accuracy: Positioned by the supplier Boundary Quality: Good	A13SE (E)	176	2	529146 185338
6	Contaminated Land Register Entries and Notices Location: Even Numbers 14-20 Ascham Street, Odd Numbers 15-33 Lady Margaret Road, And Odd Numbers 37-41 Falkland Road, London, Nw5 Notice Type: Environmental Protection Act (1990) Section 78A(2) And 78(B) Determination That Land Is Contaminated Reference: Not Supplied Dated: 12th September 2005 Positional Accuracy: Positioned by the supplier Boundary Quality: Good	A13SE (E)	181	2	529151 185337
7	Local Authority Pollution Prevention and Controls Name: Perk Clean Location: 20 Fortess Road, London, Nw5 2hb Authority: London Borough of Camden, Pollution Projects Team Permit Reference: PPC/DC21 Dated: 12th January 2007 Process Type: Local Authority Pollution Prevention and Control Description: PG6/46 Dry cleaning Status: Permitted Positional Accuracy: Located by supplier to within 10m	A13NE (NE)	43	2	529004 185375
7	Local Authority Pollution Prevention and Controls Name: M & A Coachworks Location: Fortess Grove, London, Nw5 2HE Authority: London Borough of Camden, Pollution Projects Team Permit Reference: PPC3 Dated: 15th May 1997 Process Type: Local Authority Pollution Prevention and Control Description: PG6/34 Respraying of road vehicles Status: Permitted Positional Accuracy: Manually positioned to the address or location	A13NE (NE)	90	2	529031 185415

Map ID	Details	Quadrant Reference (Compass Direction)	Estimated Distance From Site	Contact	NGR
7	Local Authority Pollution Prevention and Controls Name: M & A Coachworks Location: 36/52 Fortess Road, LONDON, NW5 1AD Authority: London Borough of Camden, Pollution Projects Team Permit Reference: NOT GIVEN Dated: 15th May 1997 Process Type: Local Authority Air Pollution Control Description: PG6/34 Respraying of road vehicles Status: Authorisation revoked Positional Accuracy: Manually positioned to the address or location	A13NE (NE)	115	2	529036 185443
8	Local Authority Pollution Prevention and Controls Name: Zappeo Dry Cleaners Location: 310 Kentish Town Road, London, Nw5 2th Authority: London Borough of Camden, Pollution Projects Team Permit Reference: PPC/DC2 Dated: 12th January 2007 Process Type: Local Authority Pollution Prevention and Control Description: PG6/46 Dry cleaning Status: Permitted Positional Accuracy: Located by supplier to within 10m	A13SE (SE)	87	2	529009 185256
9	Local Authority Pollution Prevention and Controls Name: The Kleen Machine Location: 347 Kentish Town Road, London, Nw5 2tj Authority: London Borough of Camden, Pollution Projects Team Permit Reference: PPC/DC44 Dated: 26th January 2007 Process Type: Local Authority Pollution Prevention and Control Description: PG6/46 Dry cleaning Status: Permitted Positional Accuracy: Located by supplier to within 10m	A13SE (S)	168	2	528988 185167
10	Local Authority Pollution Prevention and Controls Name: Post Office Vehicle Services Location: Unit A Kentish Town Business Park, Regis Road, LONDON, NW5 3RR Authority: London Borough of Camden, Pollution Projects Team Permit Reference: PPC2 Dated: 27th February 1996 Process Type: Local Authority Pollution Prevention and Control Description: PG6/34 Respraying of road vehicles Status: Permitted Positional Accuracy: Automatically positioned to the address	A13SW (SW)	200	2	528820 185192
11	Local Authority Pollution Prevention and Controls Name: Royal Mail Property Holdings Ltd Location: 1 Regis Road, LONDON, NW5 3EW Authority: London Borough of Camden, Pollution Projects Team Permit Reference: Not Given Dated: Not Supplied Process Type: Local Authority Air Pollution Control Description: PG6/10 Coating manufacturing Status: Authorisation revoked Positional Accuracy: Manually positioned to the road within the address or location	A13SW (S)	264	2	528875 185083
12	Local Authority Pollution Prevention and Controls Name: J Murphy & Sons Ltd Location: 81 Highgate Road, London, Nw5 1ts Authority: London Borough of Camden, Pollution Projects Team Permit Reference: PPC10 Dated: 1st March 2007 Process Type: Local Authority Pollution Prevention and Control Description: PG6/34 Respraying of road vehicles Status: Permitted Positional Accuracy: Located by supplier to within 10m	A13NW (NW)	410	2	528642 185605
13	Local Authority Pollution Prevention and Controls Name: Hexagon Of Highgate Ltd Location: 1 Browns Lane, Regis Road, LONDON, NW5 3EX Authority: London Borough of Camden, Pollution Projects Team Permit Reference: PPC4 Dated: 30th April 1993 Process Type: Local Authority Pollution Prevention and Control Description: PG6/34 Respraying of road vehicles Status: Permitted Positional Accuracy: Automatically positioned to the address	A12SE (SW)	425	2	528626 185072

Map ID	Details	Quadrant Reference (Compass Direction)	Estimated Distance From Site	Contact	NGR
14	Local Authority Pollution Prevention and Controls Name: M & A Coachworks Location: 135 Highgate Road, CAMDEN, NW5 1LE Authority: London Borough of Camden, Pollution Projects Team Permit Reference: PPC5 Dated: 6th September 1993 Process Type: Local Authority Pollution Prevention and Control Description: PG6/34 Respraying of road vehicles Status: Permitted Positional Accuracy: Manually positioned to the address or location	A17SE (NW)	501	2	528600 185695
15	Local Authority Pollution Prevention and Controls Name: Eventech Ltd Location: 3 - 6 Spring Place, LONDON, NW5 3BA Authority: London Borough of Camden, Pollution Projects Team Permit Reference: PPC2 Dated: 30th April 1993 Process Type: Local Authority Pollution Prevention and Control Description: PG6/34 Respraying of road vehicles Status: Permitted Positional Accuracy: Manually positioned to the address or location	A12SE (SW)	511	2	528569 185005
16	Local Authority Pollution Prevention and Controls Name: Sun Dry Cleaners Location: 167 Fortress Road, London, Nw5 2hr Authority: London Borough of Camden, Pollution Projects Team Permit Reference: PPC/DC46 Dated: 28th December 2006 Process Type: Local Authority Pollution Prevention and Control Description: PG6/46 Dry cleaning Status: Permitted Positional Accuracy: Located by supplier to within 10m	A18SE (N)	536	2	529132 185860
17	Local Authority Pollution Prevention and Controls Name: Asf Garage Ltd Location: 138 Highgate Road, London, NW5 1PB Authority: London Borough of Camden, Pollution Projects Team Permit Reference: PPC22 Dated: 1st April 1999 Process Type: Local Authority Pollution Prevention and Control Description: PG1/14 Petrol filling station Status: Permitted Positional Accuracy: Automatically positioned to the address	A18SW (NW)	568	2	528633 185810
18	Local Authority Pollution Prevention and Controls Name: Perfect Dry Cleaners Location: 151 Highgate Road, London, Nw5 1lj Authority: London Borough of Camden, Pollution Projects Team Permit Reference: PPC/DC31 Dated: 24th January 2007 Process Type: Local Authority Pollution Prevention and Control Description: PG6/46 Dry cleaning Status: Permitted Positional Accuracy: Located by supplier to within 10m	A17SE (NW)	577	2	528588 185787
19	Local Authority Pollution Prevention and Controls Name: L G Coachworks Location: 61-65 Wilkin Street Mews, Wilkin Street, London, NW5 3NN Authority: London Borough of Camden, Pollution Projects Team Permit Reference: NOT GIVEN Dated: 9th December 1997 Process Type: Local Authority Air Pollution Control Description: PG6/34 Respraying of road vehicles Status: Authorised Positional Accuracy: Manually positioned to the road within the address or location	A7NE (SW)	647	2	528586 184806
19	Local Authority Pollution Prevention and Controls Name: D P Enamellers Location: Imperial Works, Perren Street, London, NW5 3ED Authority: London Borough of Camden, Pollution Projects Team Permit Reference: Not Given Dated: 27th July 1997 Process Type: Local Authority Air Pollution Control Description: PG6/23 Coating of metal and plastic Status: Authorisation revoked Positional Accuracy: Manually positioned to the address or location	A7NE (SW)	652	2	528610 184784

Map ID	Details	Quadrant Reference (Compass Direction)	Estimated Distance From Site	Contact	NGR
20	Local Authority Pollution Prevention and Controls Name: The Choice Dry Cleaners Location: 62 Chetwynd Road, London, Nw5 1dj Authority: London Borough of Camden, Pollution Projects Team Permit Reference: PPC/DC40 Dated: 24th December 2006 Process Type: Local Authority Pollution Prevention and Control Description: PG6/46 Dry cleaning Status: Permitted Positional Accuracy: Located by supplier to within 10m	A18SW (N)	662	2	528810 185992
21	Local Authority Pollution Prevention and Controls Name: Prince Of Wales Dry Cleaners Location: 17 Prince Of Wales Road, London, Nw5 3lh Authority: London Borough of Camden, Pollution Projects Team Permit Reference: PPC/DC12 Dated: 12th January 2007 Process Type: Local Authority Pollution Prevention and Control Description: PG6/46 Dry cleaning Status: Permitted Positional Accuracy: Located by supplier to within 10m	A8NW (S)	663	2	528777 184696
22	Local Authority Pollution Prevention and Controls Name: J T Coachworks Location: 52A Prince Wales Road, LONDON, NW5 3LR Authority: London Borough of Camden, Pollution Projects Team Permit Reference: Not Given Dated: 30th April 1993 Process Type: Local Authority Air Pollution Control Description: PG6/34 Respraying of road vehicles Status: Authorisation revoked Positional Accuracy: Automatically positioned to the address	A7NE (SW)	732	2	528594 184700
23	Local Authority Pollution Prevention and Controls Name: Whittington Service Station (Esso) Location: 213-217 Junction Road, LONDON, N19 5QA Authority: London Borough of Islington, Environmental Health Department Permit Reference: Epa-Auth-020 Dated: 18th December 1998 Process Type: Local Authority Air Pollution Control Description: PG1/14 Petrol filling station Status: Authorised Positional Accuracy: Manually positioned to the address or location	A18NE (N)	804	3	529214 186115
24	Local Authority Pollution Prevention and Controls Name: Moderna Dry Cleaners Location: 70 Queens Crescent, London, Nw5 4ee Authority: London Borough of Camden, Pollution Projects Team Permit Reference: PPC/DC16 Dated: 12th January 2007 Process Type: Local Authority Pollution Prevention and Control Description: PG6/46 Dry cleaning Status: Permitted Positional Accuracy: Located by supplier to within 10m	A12SW (SW)	814	2	528216 185005
25	Local Authority Pollution Prevention and Controls Name: Universal Dry Cleaners Location: 9-11 Brecknock Road, London, N7 0bl Authority: London Borough of Camden, Pollution Projects Team Permit Reference: PPC/DC30 Dated: 29th January 2007 Process Type: Local Authority Pollution Prevention and Control Description: PG6/46 Dry cleaning Status: Permitted Positional Accuracy: Located by supplier to within 10m	A14SE (E)	853	2	529761 185015
26	Local Authority Pollution Prevention and Controls Name: Fairways Camden Location: 135-143 Camden Road, LONDON, NW1 9HA Authority: London Borough of Camden, Pollution Projects Team Permit Reference: Not Given Dated: 11th December 1998 Process Type: Local Authority Air Pollution Control Description: PG1/14 Petrol filling station Status: Site Closed Positional Accuracy: Manually positioned to the address or location	A9SW (SE)	878	2	529516 184646

Map ID	Details	Quadrant Reference (Compass Direction)	Estimated Distance From Site	Contact	NGR
27	Local Authority Pollution Prevention and Controls Name: Tesco Location: 196-206 Camden Road, LONDON, NW1 9HG Authority: London Borough of Camden, Pollution Projects Team Permit Reference: PPC14 Dated: 12th September 1998 Process Type: Local Authority Pollution Prevention and Control Description: PG1/14 Petrol filling station Status: Authorised Positional Accuracy: Automatically positioned to the address	A9SW (SE)	936	2	529541 184593
28	Local Authority Pollution Prevention and Controls Name: Empire Professional Dry Cleaners Location: 173 York Way, London, N7 9ln Authority: London Borough of Camden, Pollution Projects Team Permit Reference: PPC/DC43 Dated: 26th January 2007 Process Type: Local Authority Pollution Prevention and Control Description: PG6/46 Dry cleaning Status: Permitted Positional Accuracy: Located by supplier to within 10m	A9NE (SE)	957	2	529843 184942
29	Local Authority Pollution Prevention and Control Enforcements Location: 3 - 6 Spring Place, London, Nw5 3ba Type: Air Pollution Control Enforcement Notice Reference: Not Given Date Issued: 16th November 2001 Enforcement Date: Not Supplied Details: Failure To Maintain Proper Paperwork For Organic Compounds Positional Accuracy: Manually positioned to the address or location	A12SE (SW)	511	2	528569 185005
	Nearest Surface Water Feature	A18SW (N)	496	-	528831 185826
30	Water Abstractions Operator: Greenwich Leisure Limited Licence Number: 28/39/39/0091 Permit Version: 101 Location: Kentish Town Sports Centre, Prince Of Wales St Authority: Environment Agency, Thames Region Abstraction: Commercial/Industrial/Public Services: Drinking; Cooking; Sanitary; Washing; (Small Garden) Abstraction Type: Water may be abstracted from a single point Source: Groundwater Daily Rate (m3): Not Supplied Yearly Rate (m3): Not Supplied Details: Kentish Town Sports Centre, Prince Of Wales Road, London Authorised Start: 01 January Authorised End: 31 December Permit Start Date: 25th May 2012 Permit End Date: Not Supplied Positional Accuracy: Located by supplier to within 100m	A8NW (S)	653	4	528800 184700
30	Water Abstractions Operator: Greenwich Leisure Limited Licence Number: 28/39/39/0091 Permit Version: 101 Location: Kentish Town Sports Centre, Prince Of Wales St Authority: Environment Agency, Thames Region Abstraction: Other Industrial/Commercial/Public Services: Process Water Abstraction Type: Water may be abstracted from a single point Source: Groundwater Daily Rate (m3): Not Supplied Yearly Rate (m3): Not Supplied Details: St. Pancras Public Baths, Prince Of Wales Road, London Nw1 Authorised Start: 01 January Authorised End: 31 December Permit Start Date: 25th May 2012 Permit End Date: Not Supplied Positional Accuracy: Located by supplier to within 100m	A8NW (S)	653	4	528800 184700

Map ID	Details	Quadrant Reference (Compass Direction)	Estimated Distance From Site	Contact	NGR
30	Water Abstractions Operator: Greenwich Leisure Ltd Licence Number: 28/39/39/0091 Permit Version: 101 Location: Two Bores At Kentish Town Sports Centre, Prince Of Wales St Authority: Environment Agency, Thames Region Abstraction: Other Industrial/Commercial/Public Services: Process Water Abstraction Type: Water may be abstracted from a single point Source: Groundwater Daily Rate (m3): Not Supplied Yearly Rate (m3): Not Supplied Details: St. Pancras Public Baths, Prince Of Wales Road, London Nw1 Authorised Start: 01 January Authorised End: 31 December Permit Start Date: 5th April 2012 Permit End Date: Not Supplied Positional Accuracy: Located by supplier to within 100m	A8NW (S)	653	4	528800 184700
30	Water Abstractions Operator: London Borough Of Camden Licence Number: 28/39/39/0091 Permit Version: 100 Location: Two Bores At Kentish Town Sports Centre, Prince Of Wales St Authority: Environment Agency, Thames Region Abstraction: Commercial/Industrial/Public Services: Drinking; Cooking; Sanitary; Washing; (Small Garden) Abstraction Type: Water may be abstracted from a single point Source: Groundwater Daily Rate (m3): 605 Yearly Rate (m3): 76509 Details: Kentish Town Sports Centre, Prince Of Wales Road, London Authorised Start: 01 January Authorised End: 31 December Permit Start Date: 13th June 1966 Permit End Date: Not Supplied Positional Accuracy: Located by supplier to within 100m	A8NW (S)	653	4	528800 184700
30	Water Abstractions Operator: London Borough Of Camden Licence Number: 28/39/39/0091 Permit Version: 100 Location: Two Bores At Kentish Town Sports Centre, Prince Of Wales St Authority: Environment Agency, Thames Region Abstraction: Industrial; Commercial And Public Services: Laundry Use Abstraction Type: Water may be abstracted from a single point Source: Groundwater Daily Rate (m3): Not Supplied Yearly Rate (m3): Not Supplied Details: St. Pancras Public Baths, Prince Of Wales Road, London Nw1 Authorised Start: 01 January Authorised End: 31 December Permit Start Date: 13th June 1966 Permit End Date: Not Supplied Positional Accuracy: Located by supplier to within 10m	A8NW (S)	653	4	528800 184700
30	Water Abstractions Operator: London Borough Of Camden Licence Number: 28/39/39/0091 Permit Version: 100 Location: Two Bores At Kentish Town Sports Centre, Prince Of Wales St Authority: Environment Agency, Thames Region Abstraction: Other Industrial/Commercial/Public Services: Process Water Abstraction Type: Water may be abstracted from a single point Source: Groundwater Daily Rate (m3): Not Supplied Yearly Rate (m3): Not Supplied Details: St. Pancras Public Baths, Prince Of Wales Road, London Nw1 Authorised Start: 01 January Authorised End: 31 December Permit Start Date: 13th June 1966 Permit End Date: Not Supplied Positional Accuracy: Located by supplier to within 10m	A8NW (S)	653	4	528800 184700

Map ID	Details	Quadrant Reference (Compass Direction)	Estimated Distance From Site	Contact	NGR
	Water Abstractions Operator: Canal And River Trust Licence Number: 28/39/39/0164 Permit Version: 101 Location: Southampton Bridge, London, Nw8 - Regents Canal Authority: Environment Agency, Thames Region Abstraction: Amenity: Spray Irrigation - Direct Abstraction Type: Water may be abstracted from a single point Source: Surface Daily Rate (m3): Not Supplied Yearly Rate (m3): Not Supplied Details: Pipeline Alongside The Regents Canal, London Authorised Start: 01 January Authorised End: 31 December Permit Start Date: 17th December 2007 Permit End Date: Not Supplied Positional Accuracy: Located by supplier to within 10m	A2NE (S)	1391	4	528500 184020
	Water Abstractions Operator: British Waterways Board Licence Number: 28/39/39/0164 Permit Version: 100 Location: Southampton Bridge, London, Nw8 - Regents Canal Authority: Environment Agency, Thames Region Abstraction: Amenity: Spray Irrigation - Direct Abstraction Type: Water may be abstracted from a single point Source: Surface Daily Rate (m3): 3840 Yearly Rate (m3): 1 Details: Pipeline Alongside The Regents Canal, London Authorised Start: 01 January Authorised End: 31 December Permit Start Date: 25th April 1983 Permit End Date: Not Supplied Positional Accuracy: Located by supplier to within 10m	A2NE (S)	1391	4	528500 184020
	Water Abstractions Operator: British Waterways Board Licence Number: 28/39/39/0173 Permit Version: 100 Location: Oval Road, Camden - Grand Union Regents Canal Authority: Environment Agency, Thames Region Abstraction: Other Industrial/Commercial/Public Services: Non-Evaporative Cooling Abstraction Type: Water may be abstracted from a single point Source: Surface Daily Rate (m3): 20 Yearly Rate (m3): 7000 Details: Land At Oval Road, Camden, London Authorised Start: 01 January Authorised End: 31 December Permit Start Date: 8th December 1994 Permit End Date: Not Supplied Positional Accuracy: Located by supplier to within 10m	A2NE (S)	1395	4	528490 184020
	Water Abstractions Operator: British Waterways Licence Number: 28/39/39/0164B Permit Version: Not Supplied Location: Southampton Bridge, LONDON, Nw8 Authority: Environment Agency, Thames Region Abstraction: Industrial Cooling (Cegb) Abstraction Type: Not Supplied Source: River Daily Rate (m3): 3840 Yearly Rate (m3): 1 Details: Annual Abstraction Total Aggregated To Another Licence For Quantity Purposes. Authorised Start: Not Supplied Authorised End: Not Supplied Permit Start Date: Not Supplied Permit End Date: Not Supplied Positional Accuracy: Located by supplier to within 100m	A2NE (S)	1410	4	528500 184000

Map ID	Details	Quadrant Reference (Compass Direction)	Estimated Distance From Site	Contact	NGR
	Water Abstractions Operator: Hanson Quarry Products Europe Ltd Licence Number: Th/039/0039/027 Permit Version: 2 Location: Kings Cross Concrete Plant-Borehole Authority: Environment Agency, Thames Region Abstraction: Mineral Products: General use relating to Secondary Category (High Loss) Abstraction Type: Water may be abstracted from a single point Source: Groundwater Daily Rate (m3): Not Supplied Yearly Rate (m3): Not Supplied Details: Kings Cross Concrete Plant, Off York Way, London. Authorised Start: 01 January Authorised End: 31 December Permit Start Date: 13th August 2012 Permit End Date: Not Supplied Positional Accuracy: Located by supplier to within 10m	A4NE (SE)	1605	4	529920 184040
	Water Abstractions Operator: Hanson Quarry Products Europe Ltd Licence Number: Th/039/0039/027 Permit Version: 1 Location: Kings Cross Concrete Plant-Borehole Authority: Environment Agency, Thames Region Abstraction: Mineral Products: General use relating to Secondary Category (High Loss) Abstraction Type: Water may be abstracted from a single point Source: Groundwater Daily Rate (m3): Not Supplied Yearly Rate (m3): Not Supplied Details: Kings Cross Concrete Plant, Off York Way, London. Authorised Start: 01 January Authorised End: 31 December Permit Start Date: 21st April 2010 Permit End Date: Not Supplied Positional Accuracy: Located by supplier to within 10m	A4NE (SE)	1605	4	529920 184040
	Water Abstractions Operator: Hanson Quarry Products Europe Ltd Licence Number: 28/39/39/0222 Permit Version: 1 Location: Kings Cross Concrete Plant-Borehole Authority: Environment Agency, Thames Region Abstraction: Mineral Products: General use relating to Secondary Category (High Loss) Abstraction Type: Water may be abstracted from a single point Source: Groundwater Daily Rate (m3): Not Supplied Yearly Rate (m3): Not Supplied Details: Kings Cross Concrete Plant, Off York Way, London. Authorised Start: 01 January Authorised End: 31 December Permit Start Date: 31st August 2006 Permit End Date: Not Supplied Positional Accuracy: Located by supplier to within 10m	A4NE (SE)	1605	4	529920 184040
	Water Abstractions Operator: British Waterways Board Licence Number: 28/39/39/0172 Permit Version: 100 Location: Grand Union Canal At Camley Street Nature Park, London Authority: Environment Agency, Thames Region Abstraction: Environmental: Non-remedial River/Wetland Support: Make-Up or Top Up Water Abstraction Type: Water may be abstracted from a single point Source: Surface Daily Rate (m3): 16 Yearly Rate (m3): 2273 Details: Camley Street Nature Park, Camden, London, Nw1 Authorised Start: 01 January Authorised End: 31 December Permit Start Date: 18th September 1991 Permit End Date: Not Supplied Positional Accuracy: Located by supplier to within 10m	(SE)	1902	4	529750 183600
	Groundwater Vulnerability Soil Classification: Not classified Map Sheet: Sheet 39 West London Scale: 1:100,000	A13NE (W)	0	4	528965 185341
	Drift Deposits None				
	Bedrock Aquifer Designations Aquifer Designation: Unproductive Strata	A13NE (W)	0	5	528965 185341

Map ID	Details	Quadrant Reference (Compass Direction)	Estimated Distance From Site	Contact	NGR
	Superficial Aquifer Designations No Data Available				
	Extreme Flooding from Rivers or Sea without Defences None				
	Flooding from Rivers or Sea without Defences None				
	Areas Benefiting from Flood Defences None				
	Flood Water Storage Areas None				
	Flood Defences None				
31	OS Water Network Lines Watercourse Form: Inland river Watercourse Length: 81.1 Watercourse Level: On ground surface Permanent: True Watercourse Name: Not Supplied Catchment Name: Thames Primacy: 1	A18SW (N)	496	6	528831 185826
32	OS Water Network Lines Watercourse Form: Inland river Watercourse Length: 100.5 Watercourse Level: On ground surface Permanent: True Watercourse Name: Not Supplied Catchment Name: Thames Primacy: 1	A18SW (N)	510	6	528824 185839

Map ID	Details	Quadrant Reference (Compass Direction)	Estimated Distance From Site	Contact	NGR
33	Licensed Waste Management Facilities (Locations) Licence Number: 80349 Location: Recycling Centre, Regis Road, Kentish Town, London, NW5 3EW Operator Name: Londonenergy Ltd Operator Location: Not Supplied Authority: Environment Agency - Thames Region, North East Area Site Category: Household Waste Amenity Sites Licence Status: Modified Issued: 10th December 1996 Last Modified: 28th September 2017 Expires: Not Supplied Suspended: Not Supplied Revoked: Not Supplied Surrendered: Not Supplied IPPC Reference: Not Supplied Positional Accuracy: Located by supplier to within 10m	A13SW (SW)	280	4	528726 185181
	Local Authority Landfill Coverage Name: London Borough of Camden - Has no landfill data to supply		0	7	528965 185341
	Local Authority Landfill Coverage Name: London Borough of Islington - Has no landfill data to supply		441	3	529268 185674
34	Potentially Infilled Land (Non-Water) Bearing Ref: W Use: Unknown Filled Ground (Pit, quarry etc) Date of Mapping: 1996	A12NE (W)	453	9	528505 185367
35	Potentially Infilled Land (Water) Use: Unknown Filled Ground (Pond, marsh, river, stream, dock etc) Date of Mapping: 1876	A12NE (W)	521	9	528463 185506
36	Registered Waste Transfer Sites Licence Holder: Wharf & Jetty Services Ltd Licence Reference: DL098 Site Location: BR Goods Depot, Gordon House Road, CAMDEN, London, NW5 Operator Location: As Site Address Authority: Environment Agency - Thames Region, North East Area Site Category: Transfer Max Input Rate: Medium (Equal to or greater than 25,000 and less than 75,000 tonnes per year) Waste Source: No known restriction on source of waste Restrictions: Licence Status: Licence lapsed/cancelled/defunct/not applicable/surrenderedCancelled Dated: 1st May 1982 Preceded By: Not Given Licence: Superseded By: Not Given Licence: Positional Accuracy: Manually positioned to the road within the address or location Boundary Quality: Not Supplied Authorised Waste: Commercial Waste Construction And Demolition Wastes Prohibited Waste: Biodegradable/Putrescible Waste Clinical Wastes Notifiable Wastes Special Wastes	A12NE (NW)	681	4	528350 185650

Map ID	Details	Quadrant Reference (Compass Direction)	Estimated Distance From Site	Contact	NGR
37	Registered Waste Treatment or Disposal Sites Licence Holder: Camden L.B.C Licence Reference: T/NE/0475090 (CAM070) Site Location: Regis Road Recycling Centre, CAMDEN, London, NW5 3EP Operator Location: Environment Department, Town Hall Extension, Argyle Street, London, Greater London, Wc1h 8eq Authority: Environment Agency - Thames Region, North East Area Site Category: Recycling / Reclamation Max Input Rate: Very Small (Less than 10,000 tonnes per year) Waste Source: No known restriction on source of waste Restrictions: Licence Status: Operational as far as is knownOperational Dated: 10th December 1996 Preceded By: Not Given Licence: Superseded By: Not Given Licence: Positional Accuracy: Manually positioned to the road within the address or location Boundary Quality: Not Supplied Authorised Waste: Elec/Onic Compts/Fix/Fit/App/Photocopi Empty Used Containers Lead/Acid Batteries Lighting Lamps/Tubes/Fluorescents Lwra Cat Bii Gen. Scrap Metal Waste Lwra Cat. A = Inert Wastes Lwra Cat. Bi Gen.Non-Putresc Lwra Cat. C 'Putresc' Mineral Oils Prohibited Waste: Waste N.O.S.	A13SW (SW)	325	4	528700 185140

Map ID	Details	Quadrant Reference (Compass Direction)	Estimated Distance From Site	Contact	NGR
	BGS 1:625,000 Solid Geology Description: Thames Group	A13NE (W)	0	1	528965 185341
	BGS Estimated Soil Chemistry No data available				
	BGS Measured Urban Soil Chemistry Source: British Geological Survey, National Geoscience Information Service Grid: 528958, 185156 Soil Sample Type: Topsoil Sample Area: London Arsenic Measured 15.60 mg/kg Concentration: Cadmium Measured 0.60 mg/kg Concentration: Chromium Measured 61.70 mg/kg Concentration: Lead Measured 625.40 mg/kg Concentration: Nickel Measured 23.20 mg/kg Concentration:	A13SW (S)	177	1	528958 185156
	BGS Measured Urban Soil Chemistry Source: British Geological Survey, National Geoscience Information Service Grid: 529215, 185284 Soil Sample Type: Topsoil Sample Area: London Arsenic Measured 20.00 mg/kg Concentration: Cadmium Measured 0.60 mg/kg Concentration: Chromium Measured 71.50 mg/kg Concentration: Lead Measured 535.90 mg/kg Concentration: Nickel Measured 32.80 mg/kg Concentration:	A13SE (E)	250	1	529215 185284
	BGS Measured Urban Soil Chemistry Source: British Geological Survey, National Geoscience Information Service Grid: 528670, 185654 Soil Sample Type: Topsoil Sample Area: London Arsenic Measured 28.70 mg/kg Concentration: Cadmium Measured 0.50 mg/kg Concentration: Chromium Measured 107.00 mg/kg Concentration: Lead Measured 320.30 mg/kg Concentration: Nickel Measured 50.10 mg/kg Concentration:	A13NW (NW)	423	1	528670 185654
	BGS Measured Urban Soil Chemistry Source: British Geological Survey, National Geoscience Information Service Grid: 529189, 185724 Soil Sample Type: Topsoil Sample Area: London Arsenic Measured 38.10 mg/kg Concentration: Cadmium Measured 1.00 mg/kg Concentration: Chromium Measured 89.70 mg/kg Concentration: Lead Measured 1348.20 mg/kg Concentration: Nickel Measured 55.20 mg/kg Concentration:	A18SE (NE)	434	1	529189 185724

Map ID	Details	Quadrant Reference (Compass Direction)	Estimated Distance From Site	Contact	NGR
	BGS Measured Urban Soil Chemistry Source: British Geological Survey, National Geoscience Information Service Grid: 529127, 184723 Soil Sample Type: Topsoil Sample Area: London Arsenic Measured 21.10 mg/kg Concentration: Cadmium Measured 0.50 mg/kg Concentration: Chromium Measured 96.30 mg/kg Concentration: Lead Measured 766.20 mg/kg Concentration: Nickel Measured 36.80 mg/kg Concentration:	A8NE (S)	631	1	529127 184723
	BGS Measured Urban Soil Chemistry Source: British Geological Survey, National Geoscience Information Service Grid: 528802, 184667 Soil Sample Type: Topsoil Sample Area: London Arsenic Measured 11.60 mg/kg Concentration: Cadmium Measured 0.40 mg/kg Concentration: Chromium Measured 21.60 mg/kg Concentration: Lead Measured 22.20 mg/kg Concentration: Nickel Measured 9.00 mg/kg Concentration:	A8NW (S)	685	1	528802 184667
	BGS Measured Urban Soil Chemistry Source: British Geological Survey, National Geoscience Information Service Grid: 528266, 185227 Soil Sample Type: Topsoil Sample Area: London Arsenic Measured 25.00 mg/kg Concentration: Cadmium Measured 24.70 mg/kg Concentration: Chromium Measured 201.90 mg/kg Concentration: Lead Measured 430.60 mg/kg Concentration: Nickel Measured 68.10 mg/kg Concentration:	A12SW (W)	702	1	528266 185227
	BGS Measured Urban Soil Chemistry Source: British Geological Survey, National Geoscience Information Service Grid: 528324, 185717 Soil Sample Type: Topsoil Sample Area: London Arsenic Measured 19.50 mg/kg Concentration: Cadmium Measured 0.60 mg/kg Concentration: Chromium Measured 78.00 mg/kg Concentration: Lead Measured 340.30 mg/kg Concentration: Nickel Measured 28.40 mg/kg Concentration:	A17SE (NW)	735	1	528324 185717
	BGS Measured Urban Soil Chemistry Source: British Geological Survey, National Geoscience Information Service Grid: 529833, 185232 Soil Sample Type: Topsoil Sample Area: London Arsenic Measured 29.50 mg/kg Concentration: Cadmium Measured 3.70 mg/kg Concentration: Chromium Measured 119.40 mg/kg Concentration: Lead Measured 1057.10 mg/kg Concentration: Nickel Measured 73.40 mg/kg Concentration:	A14SE (E)	869	1	529833 185232

Map ID	Details	Quadrant Reference (Compass Direction)	Estimated Distance From Site	Contact	NGR
	BGS Measured Urban Soil Chemistry Source: British Geological Survey, National Geoscience Information Service Grid: 529825, 185580 Soil Sample Type: Topsoil Sample Area: London Arsenic Measured 19.30 mg/kg Concentration: Cadmium Measured 0.60 mg/kg Concentration: Chromium Measured 97.60 mg/kg Concentration: Lead Measured 237.20 mg/kg Concentration: Nickel Measured 40.90 mg/kg Concentration:	A14NE (E)	885	1	529825 185580
	BGS Measured Urban Soil Chemistry Source: British Geological Survey, National Geoscience Information Service Grid: 528240, 184781 Soil Sample Type: Topsoil Sample Area: London Arsenic Measured 16.70 mg/kg Concentration: Cadmium Measured 0.50 mg/kg Concentration: Chromium Measured 73.90 mg/kg Concentration: Lead Measured 994.20 mg/kg Concentration: Nickel Measured 26.20 mg/kg Concentration:	A7NW (SW)	908	1	528240 184781
	BGS Measured Urban Soil Chemistry Source: British Geological Survey, National Geoscience Information Service Grid: 528741, 186234 Soil Sample Type: Topsoil Sample Area: London Arsenic Measured 19.70 mg/kg Concentration: Cadmium Measured 0.50 mg/kg Concentration: Chromium Measured 69.80 mg/kg Concentration: Lead Measured 314.00 mg/kg Concentration: Nickel Measured 26.00 mg/kg Concentration:	A18NW (N)	913	1	528741 186234
	BGS Urban Soil Chemistry Averages Source: British Geological Survey, National Geoscience Information Service Sample Area: London Count Id: 7209 Arsenic Minimum 1.00 mg/kg Concentration: Arsenic Average 17.00 mg/kg Concentration: Arsenic Maximum 161.00 mg/kg Concentration: Cadmium Minimum 0.10 mg/kg Concentration: Cadmium Average 0.90 mg/kg Concentration: Cadmium Maximum 165.20 mg/kg Concentration: Chromium Minimum 13.00 mg/kg Concentration: Chromium Average 79.00 mg/kg Concentration: Chromium Maximum 2094.00 mg/kg Concentration: Lead Minimum 11.00 mg/kg Concentration: Lead Average 280.00 mg/kg Concentration: Lead Maximum 10000.00 mg/kg Concentration: Nickel Minimum 2.00 mg/kg Concentration: Nickel Average 28.00 mg/kg Concentration: Nickel Maximum 506.00 mg/kg Concentration:	A13NE (W)	0	1	528965 185341

Map ID	Details	Quadrant Reference (Compass Direction)	Estimated Distance From Site	Contact	NGR
	Coal Mining Affected Areas In an area that might not be affected by coal mining				
	Non Coal Mining Areas of Great Britain No Hazard				
	Potential for Collapsible Ground Stability Hazards Hazard Potential: Very Low Source: British Geological Survey, National Geoscience Information Service	A13NE (W)	0	1	528965 185341
	Potential for Compressible Ground Stability Hazards Hazard Potential: No Hazard Source: British Geological Survey, National Geoscience Information Service	A13NE (W)	0	1	528965 185341
	Potential for Ground Dissolution Stability Hazards Hazard Potential: No Hazard Source: British Geological Survey, National Geoscience Information Service	A13NE (W)	0	1	528965 185341
	Potential for Landslide Ground Stability Hazards Hazard Potential: Very Low Source: British Geological Survey, National Geoscience Information Service	A13NE (W)	0	1	528965 185341
	Potential for Landslide Ground Stability Hazards Hazard Potential: Low Source: British Geological Survey, National Geoscience Information Service	A13SW (SW)	53	1	528919 185301
	Potential for Running Sand Ground Stability Hazards Hazard Potential: No Hazard Source: British Geological Survey, National Geoscience Information Service	A13NE (W)	0	1	528965 185341
	Potential for Shrinking or Swelling Clay Ground Stability Hazards Hazard Potential: Moderate Source: British Geological Survey, National Geoscience Information Service	A13NE (W)	0	1	528965 185341
	Radon Potential - Radon Affected Areas Affected Area: The property is in a Lower probability radon area (less than 1% of homes are estimated to be at or above the Action Level). Source: British Geological Survey, National Geoscience Information Service	A13NE (W)	0	1	528965 185341
	Radon Potential - Radon Protection Measures Protection Measure: No radon protective measures are necessary in the construction of new dwellings or extensions Source: British Geological Survey, National Geoscience Information Service	A13NE (W)	0	1	528965 185341

Map ID	Details	Quadrant Reference (Compass Direction)	Estimated Distance From Site	Contact	NGR
38	Contemporary Trade Directory Entries Name: Coin Laundry Location: 1, Fortess Road, London, NW5 1AA Classification: Laundries & Launderettes Status: Active Positional Accuracy: Automatically positioned to the address	A13SE (S)	5	-	528966 185330
39	Contemporary Trade Directory Entries Name: Perk Clean Location: 20, Fortess Road, London, NW5 2HB Classification: Dry Cleaners Status: Active Positional Accuracy: Automatically positioned to the address	A13NE (NE)	37	-	528996 185375
40	Contemporary Trade Directory Entries Name: London Boys Scrap Yards In Kentish Town Location: 4, Fortess Road, London, NW5 2ES Classification: Car Breakers & Dismantlers Status: Inactive Positional Accuracy: Automatically positioned to the address	A13SE (SE)	38	-	528992 185303
40	Contemporary Trade Directory Entries Name: Mail Boxes Etc Location: 4, Fortess Road, London, NW5 2ES Classification: Freight Forwarders Status: Active Positional Accuracy: Automatically positioned to the address	A13SE (SE)	38	-	528992 185303
40	Contemporary Trade Directory Entries Name: Universe Pizza Location: 320, Kentish Town Road, London, NW5 2TH Classification: Catering Equipment Status: Active Positional Accuracy: Automatically positioned to the address	A13SE (SE)	62	-	528997 185278
40	Contemporary Trade Directory Entries Name: Zappeo Dry Cleaning Location: 310, Kentish Town Road, London, NW5 2TH Classification: Dry Cleaners Status: Active Positional Accuracy: Automatically positioned to the address	A13SE (SE)	86	-	529008 185257
41	Contemporary Trade Directory Entries Name: A S Hepburn Location: 30a, Highgate Road, London, NW5 1QB Classification: Fasteners & Fixing Devices Status: Inactive Positional Accuracy: Automatically positioned to the address	A13NW (N)	106	-	528938 185451
42	Contemporary Trade Directory Entries Name: Fabulously French Location: A, 15, Falkland Road, London, NW5 2PU Classification: Confectionery Manufacturers Status: Inactive Positional Accuracy: Automatically positioned to the address	A13NE (E)	116	-	529086 185343
43	Contemporary Trade Directory Entries Name: Alexander Green Ltd Location: 19, Greenwood Place, London, NW5 1LB Classification: Children & Babywear - Manufacturers & Wholesalers Status: Inactive Positional Accuracy: Manually positioned to the address or location	A13NW (NW)	124	-	528848 185403
44	Contemporary Trade Directory Entries Name: Lewis Scaffolding Location: Flat 15, 39, Fortess Road, London, NW5 1AD Classification: Scaffolding & Work Platforms Status: Active Positional Accuracy: Automatically positioned to the address	A13NE (N)	151	-	528976 185499
45	Contemporary Trade Directory Entries Name: M D A Motors Location: 50a, Levertton Street, London, NW5 2PG Classification: Garage Services Status: Active Positional Accuracy: Automatically positioned to the address	A13NE (NE)	151	-	529108 185411
45	Contemporary Trade Directory Entries Name: Car Care Location: 50, Levertton Street, London, NW5 2PG Classification: Garage Services Status: Inactive Positional Accuracy: Automatically positioned to the address	A13NE (NE)	151	-	529108 185411

Map ID	Details	Quadrant Reference (Compass Direction)	Estimated Distance From Site	Contact	NGR
46	Contemporary Trade Directory Entries Name: Kleen Machine Location: 347, Kentish Town Road, London, NW5 2TJ Classification: Dry Cleaners Status: Active Positional Accuracy: Automatically positioned to the address	A13SE (S)	166	-	528994 185170
46	Contemporary Trade Directory Entries Name: Drycleaning Collections Location: 347, Kentish Town Road, London, NW5 2TJ Classification: Dry Cleaners Status: Active Positional Accuracy: Automatically positioned to the address	A13SE (S)	166	-	528994 185170
47	Contemporary Trade Directory Entries Name: Cuttingcolours Location: 5a, Burghley Road, London, NW5 1UD Classification: Stained Glass Designers & Producers Status: Inactive Positional Accuracy: Automatically positioned to the address	A13NW (NW)	174	-	528870 185495
48	Contemporary Trade Directory Entries Name: Armstrong Appliances Ltd Location: 43-45, Fortess Road, London, NW5 1AD Classification: Domestic Appliances - Servicing, Repairs & Parts Status: Active Positional Accuracy: Automatically positioned to the address	A13NE (N)	179	-	528989 185526
48	Contemporary Trade Directory Entries Name: Cash For Clothes Location: 49, Fortess Road, London, NW5 1AD Classification: Waste Disposal Services Status: Inactive Positional Accuracy: Automatically positioned to the address	A13NE (N)	188	-	529001 185534
48	Contemporary Trade Directory Entries Name: Lakis Meat Products Location: 61, Fortess Road, London, NW5 1AD Classification: Sausage Manufacturers Status: Active Positional Accuracy: Automatically positioned to the address	A13NE (N)	219	-	529007 185564
49	Contemporary Trade Directory Entries Name: Tango Group International Location: Linton House, 39-51, Highgate Road, London, NW5 1RT Classification: Clothing Accessory Manufacturers Status: Inactive Positional Accuracy: Automatically positioned to the address	A13NW (NW)	187	-	528813 185463
49	Contemporary Trade Directory Entries Name: Dictate I T Location: Linton House, 39-51, Highgate Road, London, NW5 1RT Classification: Waterproof Clothing & Rainwear Status: Inactive Positional Accuracy: Automatically positioned to the address	A13NW (NW)	187	-	528813 185463
49	Contemporary Trade Directory Entries Name: Lawsons Outdoor Location: The Maple Building 39-51 Highgate Road, London, NW5 1RT Classification: Builders' Merchants Status: Inactive Positional Accuracy: Automatically positioned to the address	A13NW (NW)	187	-	528813 185462
49	Contemporary Trade Directory Entries Name: Millenium Designs Ltd Location: 39-51, Highgate Road, London, NW5 1RS Classification: Clothing & Fabrics - Manufacturers Status: Inactive Positional Accuracy: Automatically positioned to the address	A13NW (NW)	187	-	528813 185463
49	Contemporary Trade Directory Entries Name: Regalfeld Ltd Location: 39-51, Highgate Road, London, NW5 1RS Classification: Clothing & Fabrics - Manufacturers Status: Inactive Positional Accuracy: Automatically positioned to the address	A13NW (NW)	187	-	528813 185463
49	Contemporary Trade Directory Entries Name: The Constance Wood Group Location: 39-51, Highgate Road, London, NW5 1RS Classification: Clothing & Fabrics - Manufacturers Status: Inactive Positional Accuracy: Automatically positioned to the address	A13NW (NW)	187	-	528813 185463

Map ID	Details	Quadrant Reference (Compass Direction)	Estimated Distance From Site	Contact	NGR
49	Contemporary Trade Directory Entries Name: Culture Store Ltd Location: Deane House Studios, 27 Greenwood Place, London, NW5 1LB Classification: Clothing & Fabrics - Manufacturers Status: Active Positional Accuracy: Automatically positioned to the address	A13NW (W)	189	-	528780 185409
49	Contemporary Trade Directory Entries Name: World Classics Location: Deane House, 27, Greenwood Place, London, NW5 1LB Classification: T-Shirts Status: Inactive Positional Accuracy: Manually positioned to the address or location	A13NW (W)	189	-	528780 185409
49	Contemporary Trade Directory Entries Name: Sun & Seed Ltd Location: 27 Greenwood Place, London, NW5 1LB Classification: Food Products - Manufacturers Status: Active Positional Accuracy: Automatically positioned to the address	A13NW (W)	189	-	528780 185409
49	Contemporary Trade Directory Entries Name: Alan Pharmaceuticals Location: 33, Greenwood Place, London, NW5 1LB Classification: Pharmaceutical Manufacturers & Distributors Status: Inactive Positional Accuracy: Automatically positioned to the address	A13NW (NW)	195	-	528791 185444
49	Contemporary Trade Directory Entries Name: Alan Pharmaceuticals Location: 33, Greenwood Place, London, NW5 1LB Classification: Pharmaceutical Manufacturers & Distributors Status: Inactive Positional Accuracy: Automatically positioned to the address	A13NW (NW)	195	-	528791 185444
49	Contemporary Trade Directory Entries Name: Billi Co Location: Unit 5A, 33, Greenwood Place, London, NW5 1LB Classification: Candle Manufacturers & Suppliers Status: Inactive Positional Accuracy: Manually positioned to the address or location	A13NW (NW)	195	-	528791 185444
49	Contemporary Trade Directory Entries Name: Angelic Candles Ltd Location: Unit 5A, 33, Greenwood Place, London, NW5 1LB Classification: Candle Manufacturers & Suppliers Status: Inactive Positional Accuracy: Manually positioned to the address or location	A13NW (NW)	195	-	528791 185444
49	Contemporary Trade Directory Entries Name: Amano Ltd Location: Studio 3B, 33, Greenwood Place, London, NW5 1LB Classification: Knitwear Manufacturers & Wholesalers Status: Inactive Positional Accuracy: Manually positioned to the address or location	A13NW (NW)	195	-	528791 185444
49	Contemporary Trade Directory Entries Name: Muir & Osborne Location: Studio 3B, 33, Greenwood Place, London, NW5 1LB Classification: Knitwear Manufacturers & Wholesalers Status: Inactive Positional Accuracy: Manually positioned to the address or location	A13NW (NW)	195	-	528791 185444
49	Contemporary Trade Directory Entries Name: Wanted Location: 33, Greenwood Place, London, NW5 1LB Classification: Clothing & Fabrics - Manufacturers Status: Active Positional Accuracy: Automatically positioned to the address	A13NW (NW)	195	-	528791 185444
50	Contemporary Trade Directory Entries Name: Howden'S Joinery Ltd Location: Regis Road, London, NW5 3EW Classification: Builders' Merchants Status: Inactive Positional Accuracy: Automatically positioned to the address	A13SW (S)	239	-	528879 185109
50	Contemporary Trade Directory Entries Name: Acquisitions Location: 24-26, Holmes Road, London, NW5 3AB Classification: Fireplaces & Mantelpieces Status: Active Positional Accuracy: Automatically positioned to the address	A13SW (S)	286	-	528856 185067

Map ID	Details	Quadrant Reference (Compass Direction)	Estimated Distance From Site	Contact	NGR
51	Contemporary Trade Directory Entries Name: Kudos Records Ltd Location: 77, Fortess Road, London, NW5 1AG Classification: Distribution Services Status: Active Positional Accuracy: Automatically positioned to the address	A13NE (N)	262	-	529022 185606
51	Contemporary Trade Directory Entries Name: Tse Europe Ltd Location: 79, Fortess Road, London, NW5 1AG Classification: Knitwear Manufacturers & Wholesalers Status: Inactive Positional Accuracy: Automatically positioned to the address	A13NE (N)	274	-	529008 185620
52	Contemporary Trade Directory Entries Name: Get Location: Alpha House, Regis Road, London, NW5 3EW Classification: Clothing & Fabrics - Manufacturers Status: Inactive Positional Accuracy: Manually positioned to the address or location	A13SW (SW)	269	-	528777 185137
52	Contemporary Trade Directory Entries Name: Henry Bertrand Ltd Location: 52, Holmes Road, London, NW5 3AB Classification: Clothing & Fabrics - Manufacturers Status: Inactive Positional Accuracy: Automatically positioned to the address	A13SW (SW)	295	-	528789 185093
52	Contemporary Trade Directory Entries Name: Unity Kitchen Location: 60, Holmes Road, London, NW5 3AQ Classification: Car Customisation & Conversion Specialists Status: Active Positional Accuracy: Automatically positioned to the address	A13SW (SW)	305	-	528759 185104
52	Contemporary Trade Directory Entries Name: Magnet Trade Location: Mary Brancker House, 54-74, Holmes Road, London, NW5 3AQ Classification: Joinery Manufacturers Status: Inactive Positional Accuracy: Manually positioned to the address or location	A13SW (SW)	305	-	528759 185104
53	Contemporary Trade Directory Entries Name: Aims Plumbing & Building Services Ltd Location: 59, Lady Margaret Road, London, NW5 2NJ Classification: Boilers - Servicing, Replacements & Repairs Status: Inactive Positional Accuracy: Automatically positioned to the address	A13NE (NE)	277	-	529203 185498
54	Contemporary Trade Directory Entries Name: Don Hobson Electrical Location: 49, Lady Somerset Road, LONDON, NW5 1TY Classification: Electrical Engineers Status: Inactive Positional Accuracy: Automatically positioned to the address	A13NW (NW)	278	-	528794 185569
55	Contemporary Trade Directory Entries Name: Cardinall Location: Flat 6, London, NW5 2UT Classification: Greeting Card Publishers & Wholesalers Status: Inactive Positional Accuracy: Manually positioned within the geographical locality	A13SE (SE)	288	-	529222 185195
56	Contemporary Trade Directory Entries Name: Elizabeth Street Antiques & Restoration Services Location: 22, Holmes Road, London, NW5 3AB Classification: Antiques - Repairing & Restoring Status: Inactive Positional Accuracy: Automatically positioned to the address	A13SW (S)	293	-	528865 185056
57	Contemporary Trade Directory Entries Name: Tufnell Park Carpet Cleaners Location: Church of Saint Benet and All Saints, 2, Lupton Street, London, NW5 2JB Classification: Carpet, Curtain & Upholstery Cleaners Status: Active Positional Accuracy: Automatically positioned to the address	A13NE (NE)	294	-	529170 185565
57	Contemporary Trade Directory Entries Name: R B Cleaning Location: 2, Lupton Street, London, NW5 2HY Classification: Carpet, Curtain & Upholstery Cleaners Status: Active Positional Accuracy: Automatically positioned to the address	A13NE (NE)	294	-	529170 185565

Map ID	Details	Quadrant Reference (Compass Direction)	Estimated Distance From Site	Contact	NGR
58	Contemporary Trade Directory Entries Name: Olive Maintenance Location: 32, Holmes Road, London, NW5 3AB Classification: Air Conditioning Equipment & Systems Status: Inactive Positional Accuracy: Automatically positioned to the address	A13SW (SW)	298	-	528829 185066
58	Contemporary Trade Directory Entries Name: Carmel Clothing Location: 55-57, Holmes Road, LONDON, NW5 3AN Classification: Clothing & Fabrics - Manufacturers Status: Active Positional Accuracy: Automatically positioned to the address	A13SW (SW)	344	-	528792 185033
58	Contemporary Trade Directory Entries Name: Pc Clothing Ltd Location: Flat 14, 55-57, Holmes Road, London, NW5 3AN Classification: Clothing & Fabrics - Manufacturers Status: Inactive Positional Accuracy: Automatically positioned to the address	A13SW (SW)	344	-	528792 185033
58	Contemporary Trade Directory Entries Name: Hampstead Crash Repairs Location: 75, Holmes Road, London, NW5 3AU Classification: Car Body Repairs Status: Inactive Positional Accuracy: Automatically positioned to the address	A13SW (SW)	360	-	528762 185033
58	Contemporary Trade Directory Entries Name: Magnet Trade Location: 75, Holmes Road, London, NW5 3AU Classification: Joinery Manufacturers Status: Inactive Positional Accuracy: Automatically positioned to the address	A13SW (SW)	360	-	528762 185033
58	Contemporary Trade Directory Entries Name: Magnet Trade Location: 75, Holmes Road, London, NW5 3AU Classification: Joinery Manufacturers Status: Inactive Positional Accuracy: Automatically positioned to the address	A13SW (SW)	360	-	528762 185033
59	Contemporary Trade Directory Entries Name: Caesar Fashions Ltd Location: 53-79 Highgate Rd, London, NW5 1TL Classification: Clothing & Fabrics - Manufacturers Status: Inactive Positional Accuracy: Manually positioned to the address or location	A13NW (NW)	299	-	528720 185525
59	Contemporary Trade Directory Entries Name: Freight-Linc Logistics Location: Studio 320, Highgate Studios, 53-79 Highgate Rd, London, NW5 1TL Classification: Freight Forwarders Status: Inactive Positional Accuracy: Manually positioned to the address or location	A13NW (NW)	299	-	528720 185525
59	Contemporary Trade Directory Entries Name: Caesar Fashions Ltd Location: Highgate Studios Unit 801, 53-79 Highgate Rd, London, NW5 1TL Classification: Clothing & Fabrics - Manufacturers Status: Inactive Positional Accuracy: Manually positioned to the address or location	A13NW (NW)	299	-	528721 185526
59	Contemporary Trade Directory Entries Name: Airwaves Trading Ltd Location: Highgate Studios, 443 Highgate Rd, London, NW5 1TL Classification: Telecommunications Equipment & Systems Status: Inactive Positional Accuracy: Manually positioned to the address or location	A13NW (NW)	299	-	528720 185526
60	Contemporary Trade Directory Entries Name: Moth Trap Location: Regis Rd, London, NW5 3EW Classification: Pest & Vermin Control Status: Inactive Positional Accuracy: Manually positioned within the geographical locality	A13SW (SW)	301	-	528723 185148
61	Contemporary Trade Directory Entries Name: Snappy Snaps 170 Location: 299 Kentish Town Rd, London, NW5 2TJ Classification: Photographic Processors Status: Inactive Positional Accuracy: Manually positioned to the address or location	A13SE (S)	303	-	528976 185030

Map ID	Details	Quadrant Reference (Compass Direction)	Estimated Distance From Site	Contact	NGR
62	Contemporary Trade Directory Entries Name: Merit Cleaning Co Location: 15, Lady Somerset Road, London, NW5 1UR Classification: Commercial Cleaning Services Status: Inactive Positional Accuracy: Automatically positioned to the address	A13NE (N)	312	-	528971 185661
63	Contemporary Trade Directory Entries Name: Caraselle Ltd Location: Unit 4, Kentish Town Industrial Estate, Regis Road, London, NW5 3EW Classification: Laundry & Dry Cleaning Supplies Status: Inactive Positional Accuracy: Automatically positioned to the address	A13SW (SW)	320	-	528670 185201
63	Contemporary Trade Directory Entries Name: Caraselle Location: Unit 4, Kentish Town Industrial Estate, Regis Road, London, NW5 3EW Classification: Laundries & Launderettes Status: Inactive Positional Accuracy: Automatically positioned to the address	A13SW (SW)	320	-	528670 185201
63	Contemporary Trade Directory Entries Name: Caraselle Location: Unit 4, Kentish Town Industrial Estate, Regis Road, London, NW5 3EW Classification: Laundry & Dry Cleaning Supplies Status: Inactive Positional Accuracy: Automatically positioned to the address	A13SW (SW)	320	-	528670 185201
63	Contemporary Trade Directory Entries Name: Caraselle Location: Unit 4, Kentish Town Industrial Estate, Regis Road, London, NW5 3EW Classification: Clothing Accessory Manufacturers Status: Inactive Positional Accuracy: Automatically positioned to the address	A13SW (SW)	320	-	528670 185201
63	Contemporary Trade Directory Entries Name: Caraselle Ltd Location: Unit 4, Kentish Town Industrial Estate, Regis Road, London, NW5 3EW Classification: Clothing Accessory Manufacturers Status: Inactive Positional Accuracy: Automatically positioned to the address	A13SW (SW)	320	-	528670 185201
63	Contemporary Trade Directory Entries Name: E K O Location: Unit 1-3, Kentish Town Industrial Estate, Regis Road, London, NW5 3EW Classification: Office Furniture & Equipment Status: Active Positional Accuracy: Automatically positioned to the address	A13SW (W)	330	-	528652 185218
64	Contemporary Trade Directory Entries Name: Frank W Marshall & Co Ltd Location: 25, Wolsey Mews, London, NW5 2DX Classification: Joinery Manufacturers Status: Inactive Positional Accuracy: Automatically positioned to the address	A8NE (S)	350	-	529040 184992
65	Contemporary Trade Directory Entries Name: Holmes Road Coachworks Location: A, 74, Holmes Road, London, NW5 3AT Classification: Car Body Repairs Status: Inactive Positional Accuracy: Automatically positioned to the address	A13SW (SW)	355	-	528729 185063
65	Contemporary Trade Directory Entries Name: M A Motors Location: A, 74, Holmes Road, London, NW5 3AT Classification: Car Body Repairs Status: Inactive Positional Accuracy: Automatically positioned to the address	A13SW (SW)	355	-	528729 185063
66	Contemporary Trade Directory Entries Name: Photograph Wholesale Ltd Location: 15 Leighton Pl, London, NW5 2QL Classification: Clothing & Fabrics - Manufacturers Status: Inactive Positional Accuracy: Manually positioned to the address or location	A13SE (SE)	365	-	529274 185132
67	Contemporary Trade Directory Entries Name: W A Waugh Location: 94, Highgate Road, London, NW5 1PB Classification: Printers Status: Inactive Positional Accuracy: Automatically positioned to the address	A13NW (NW)	367	-	528724 185627

Map ID	Details	Quadrant Reference (Compass Direction)	Estimated Distance From Site	Contact	NGR
67	Contemporary Trade Directory Entries Name: Easy Rubbish Location: 96a, Highgate Road, London, NW5 1PB Classification: Waste Disposal Services Status: Inactive Positional Accuracy: Manually positioned to the address or location	A13NW (NW)	371	-	528722 185631
67	Contemporary Trade Directory Entries Name: Easy Rubbish Location: 96, Highgate Road, London, NW5 1PB Classification: Waste Merchants Status: Inactive Positional Accuracy: Automatically positioned to the address	A13NW (NW)	371	-	528722 185631
68	Contemporary Trade Directory Entries Name: K C J Builders Location: 12, Inkerman Road, London, NW5 3BT Classification: Damp & Dry Rot Control Status: Active Positional Accuracy: Automatically positioned to the address	A8NW (S)	403	-	528846 184947
69	Contemporary Trade Directory Entries Name: Express Garage Services Location: 51-53, Islip Street, London, NW5 2DL Classification: Garage Services Status: Inactive Positional Accuracy: Automatically positioned to the address	A13SE (SE)	404	-	529208 185009
69	Contemporary Trade Directory Entries Name: Motor Crash Repairs (London) Ltd Location: 51-53, Islip Street, London, NW5 2DL Classification: Car Body Repairs Status: Inactive Positional Accuracy: Automatically positioned to the address	A13SE (SE)	404	-	529208 185009
70	Contemporary Trade Directory Entries Name: Superdrug Location: 218-220, Kentish Town Road, London, NW5 2AD Classification: Chemists' & Pharmacists' Suppliers & Wholesalers Status: Active Positional Accuracy: Automatically positioned to the address	A8NE (S)	408	-	529000 184927
70	Contemporary Trade Directory Entries Name: Greetings From The Heart Location: 251, Kentish Town Road, London, NW5 2JT Classification: Greeting Card Publishers & Wholesalers Status: Inactive Positional Accuracy: Manually positioned to the address or location	A8NW (S)	418	-	528960 184915
70	Contemporary Trade Directory Entries Name: S & A Electricals Location: 245, Kentish Town Road, London, NW5 2JT Classification: Domestic Appliances - Servicing, Repairs & Parts Status: Inactive Positional Accuracy: Automatically positioned to the address	A8NW (S)	436	-	528964 184897
70	Contemporary Trade Directory Entries Name: S & A Electricals Location: 245, Kentish Town Road, London, NW5 2JT Classification: Domestic Appliances - Servicing, Repairs & Parts Status: Inactive Positional Accuracy: Automatically positioned to the address	A8NW (S)	436	-	528964 184897
71	Contemporary Trade Directory Entries Name: Barons Kentish Town Location: 1, Browns Lane, London, NW5 3EX Classification: Car Dealers Status: Active Positional Accuracy: Automatically positioned to the address	A12SE (SW)	425	-	528626 185072
71	Contemporary Trade Directory Entries Name: Barons Kentish Town Location: 1, Browns Lane, London, NW5 3EX Classification: Garage Services Status: Inactive Positional Accuracy: Automatically positioned to the address	A12SE (SW)	425	-	528626 185072
71	Contemporary Trade Directory Entries Name: Spire Automotive Location: 1, Browns Lane, London, NW5 3EX Classification: Garage Services Status: Inactive Positional Accuracy: Automatically positioned to the address	A12SE (SW)	425	-	528626 185072

Map ID	Details	Quadrant Reference (Compass Direction)	Estimated Distance From Site	Contact	NGR
72	Contemporary Trade Directory Entries Name: Better Sound Ltd Location: 31, Cathcart Street, London, NW5 3BJ Classification: Sound Equipment Systems Manufacturers Status: Inactive Positional Accuracy: Automatically positioned to the address	A8NW (SW)	430	-	528758 184953
73	Contemporary Trade Directory Entries Name: Copy Quality Location: Flat 16, Fletcher Court, Ingestre Road, London, NW5 1XE Classification: Photocopiers Status: Inactive Positional Accuracy: Automatically positioned to the address	A18SW (N)	433	-	528866 185771
73	Contemporary Trade Directory Entries Name: Antioch Air Conditioning Services Ltd Location: Fletcher Court, Ingestre Rd, London, NW5 1XE Classification: Air Conditioning & Refrigeration Contractors Status: Inactive Positional Accuracy: Manually positioned to the address or location	A18SW (N)	475	-	528860 185812
74	Contemporary Trade Directory Entries Name: Zap Pest & Vermin Prevention Location: Fortress Rd, London, NW5 2HP Classification: Pest & Vermin Control Status: Inactive Positional Accuracy: Manually positioned to the road within the address or location	A18SE (N)	447	-	529112 185772
74	Contemporary Trade Directory Entries Name: Harrington & Squires Ltd Location: 136a, Fortess Road, LONDON, NW5 2HP Classification: Printers Status: Active Positional Accuracy: Automatically positioned to the address	A18SE (N)	452	-	529130 185771
74	Contemporary Trade Directory Entries Name: Scaffold Hire Location: Flat 4, Fortess Rd, London, NW5 2HP Classification: Scaffolding & Work Platforms Status: Inactive Positional Accuracy: Manually positioned to the road within the address or location	A18SE (N)	455	-	529116 185780
74	Contemporary Trade Directory Entries Name: Tuffnel Park Location: 145, Fortess Road, London, NW5 2HR Classification: Laundries & Launderettes Status: Inactive Positional Accuracy: Automatically positioned to the address	A18SE (N)	472	-	529108 185800
74	Contemporary Trade Directory Entries Name: Tufnell Park Laundrette Location: 145, Fortess Road, London, NW5 2HR Classification: Dry Cleaners Status: Active Positional Accuracy: Automatically positioned to the address	A18SE (N)	472	-	529108 185800
74	Contemporary Trade Directory Entries Name: Northbitch Ltd Location: 145, Fortess Road, London, NW5 2HR Classification: Laundries & Launderettes Status: Active Positional Accuracy: Automatically positioned to the address	A18SE (N)	472	-	529108 185800
74	Contemporary Trade Directory Entries Name: Tufnellpark Laundrette Location: 145, Fortess Road, London, NW5 2HR Classification: Laundries & Launderettes Status: Inactive Positional Accuracy: Automatically positioned to the address	A18SE (N)	472	-	529108 185800
75	Contemporary Trade Directory Entries Name: Lewis Motors Location: 3, Arctic Street, London, NW5 4DJ Classification: Car Body Repairs Status: Inactive Positional Accuracy: Automatically positioned to the address	A12SE (SW)	475	-	528522 185153
75	Contemporary Trade Directory Entries Name: The Car Surgery Ltd Location: 2, Arctic Street, London, NW5 4DJ Classification: Garage Services Status: Active Positional Accuracy: Automatically positioned to the address	A12SE (SW)	480	-	528517 185150

Map ID	Details	Quadrant Reference (Compass Direction)	Estimated Distance From Site	Contact	NGR
75	Contemporary Trade Directory Entries Name: D S M Location: Flat 1, Carlton Chapel House, 1, Arctic Street, London, NW5 4DJ Classification: Commercial Vehicle Bodybuilders & Repairers Status: Inactive Positional Accuracy: Automatically positioned to the address	A12SE (SW)	484	-	528515 185145
75	Contemporary Trade Directory Entries Name: Arctic Motors Location: Unit 1 Arctic Street, London, NW5 4DJ Classification: Garage Services Status: Active Positional Accuracy: Manually positioned within the geographical locality	A12SE (SW)	495	-	528504 185143
76	Contemporary Trade Directory Entries Name: M & A Coachworks Ltd Location: 135, Highgate Road, London, NW5 1LE Classification: Car Body Repairs Status: Inactive Positional Accuracy: Automatically positioned to the address	A18SW (NW)	503	-	528632 185727
76	Contemporary Trade Directory Entries Name: M & A Coachworks Location: 135, Highgate Road, London, NW5 1LE Classification: Car Body Repairs Status: Inactive Positional Accuracy: Automatically positioned to the address	A18SW (NW)	503	-	528632 185727
77	Contemporary Trade Directory Entries Name: Cresta Motors Location: 3, Patshull Road, London, NW5 2JX Classification: Garage Services Status: Active Positional Accuracy: Automatically positioned to the address	A8NE (S)	508	-	529018 184828
78	Contemporary Trade Directory Entries Name: Conspe Ltd Location: Osborne House, 111-113, Bartholomew Road, LONDON, NW5 2BJ Classification: Engineering Services Status: Inactive Positional Accuracy: Automatically positioned to the address	A14SW (SE)	513	-	529436 185119
78	Contemporary Trade Directory Entries Name: H & B Motor Engineers Ltd Location: 111-113, Bartholomew Road, London, NW5 2BJ Classification: Mot Testing Centres Status: Inactive Positional Accuracy: Automatically positioned in the proximity of the address	A14SW (SE)	520	-	529432 185095
78	Contemporary Trade Directory Entries Name: Medical Optics Ltd Location: Unit 1, Dove Commercial Centre, 109, Bartholomew Road, London, NW5 2BJ Classification: Medical Equipment Maintenance & Repairs Status: Active Positional Accuracy: Automatically positioned to the address	A14SW (SE)	524	-	529431 185085
78	Contemporary Trade Directory Entries Name: Basis Lighting Location: Unit 3-4, Dove Commercial Centre, 109, Bartholomew Road, LONDON, NW5 2BJ Classification: Lighting Manufacturers Status: Active Positional Accuracy: Automatically positioned to the address	A14SW (SE)	530	-	529426 185063
78	Contemporary Trade Directory Entries Name: Elizabeth Neville Location: Dove Commercial Centre, 109, Bartholomew Road, London, NW5 2BJ Classification: Bookbinders Status: Inactive Positional Accuracy: Automatically positioned to the address	A14SW (SE)	530	-	529426 185063
79	Contemporary Trade Directory Entries Name: Darcars Ltd Location: 132-134, Highgate Road, London, NW5 1PB Classification: Garage Services Status: Active Positional Accuracy: Automatically positioned to the address	A18SW (NW)	517	-	528664 185770

Map ID	Details	Quadrant Reference (Compass Direction)	Estimated Distance From Site	Contact	NGR
79	Contemporary Trade Directory Entries Name: A S F Garages Ltd Location: 138-140, Highgate Road, London, NW5 1PB Classification: Garage Services Status: Active Positional Accuracy: Automatically positioned to the address	A18SW (NW)	567	-	528634 185810
80	Contemporary Trade Directory Entries Name: Animal Affinity Location: 31, Cressfield Close, London, NW5 4BN Classification: Pet Foods & Animal Feeds Status: Inactive Positional Accuracy: Automatically positioned to the address	A12SE (W)	520	-	528438 185333
81	Contemporary Trade Directory Entries Name: Aktiva Location: Spring House, 10, Spring Place, London, NW5 3BH Classification: Lighting Manufacturers Status: Active Positional Accuracy: Automatically positioned to the address	A12SE (SW)	522	-	528505 185079
81	Contemporary Trade Directory Entries Name: The Fibre-Base Location: Spring House, 10, Spring Place, London, NW5 3BH Classification: Photographic Processors Status: Inactive Positional Accuracy: Manually positioned to the address or location	A12SE (SW)	522	-	528505 185079
81	Contemporary Trade Directory Entries Name: The Fielding Group Ltd Location: Spring House, 10, Spring Place, London, NW5 3BH Classification: Clothing & Fabrics - Manufacturers Status: Inactive Positional Accuracy: Manually positioned to the address or location	A12SE (SW)	522	-	528505 185079
81	Contemporary Trade Directory Entries Name: E & D Scaffold Co Ltd Location: 128-130, Grafton Road, London, NW5 4BA Classification: Scaffolding & Work Platforms Status: Inactive Positional Accuracy: Automatically positioned to the address	A12SE (SW)	550	-	528495 185040
82	Contemporary Trade Directory Entries Name: Max E Ott Ltd Location: 1a, Southcote Road, London, N19 5BJ Classification: Cabinet Makers Status: Inactive Positional Accuracy: Automatically positioned to the address	A18SE (NE)	530	-	529236 185807
83	Contemporary Trade Directory Entries Name: Sun Dry Cleaners Location: 167, Fortess Road, London, NW5 2HR Classification: Dry Cleaners Status: Inactive Positional Accuracy: Automatically positioned to the address	A18SE (N)	536	-	529132 185860
83	Contemporary Trade Directory Entries Name: A1 Dry Cleaners Location: 254, Brecknock Road, London, N19 5BQ Classification: Dry Cleaners Status: Inactive Positional Accuracy: Automatically positioned to the address	A18SE (N)	542	-	529175 185851
84	Contemporary Trade Directory Entries Name: Cleaning Services Kentish Town Location: 6, Anglers Lane, London, NW5 3DG Classification: Cleaning Services - Domestic Status: Inactive Positional Accuracy: Automatically positioned to the address	A8NW (S)	540	-	528909 184795
84	Contemporary Trade Directory Entries Name: Pro Cleaners Kentish Town Location: 207-209, Kentish Town Road, London, NW5 2JU Classification: Cleaning Services - Domestic Status: Inactive Positional Accuracy: Automatically positioned to the address	A8NW (S)	541	-	528936 184792
85	Contemporary Trade Directory Entries Name: Maximum Cleaners Ltd Location: Flat 11, Merchon House, Anson Road, London, N7 0RG Classification: Commercial Cleaning Services Status: Active Positional Accuracy: Automatically positioned to the address	A14NW (NE)	540	-	529449 185599

Map ID	Details	Quadrant Reference (Compass Direction)	Estimated Distance From Site	Contact	NGR
86	Contemporary Trade Directory Entries Name: Chico Ltd Location: 110-114, Grafton Road, London, NW5 4BA Classification: Clothing & Fabrics - Manufacturers Status: Inactive Positional Accuracy: Automatically positioned to the address	A7NE (SW)	547	-	528530 184996
86	Contemporary Trade Directory Entries Name: Zem Ltd Location: 110-114, Grafton Road, London, NW5 4BA Classification: Clothing & Fabrics - Manufacturers Status: Inactive Positional Accuracy: Automatically positioned to the address	A7NE (SW)	547	-	528530 184996
86	Contemporary Trade Directory Entries Name: Mimonic Ltd Location: 118-122, Grafton Road, London, NW5 4BA Classification: Footwear Manufacturers & Wholesale Status: Inactive Positional Accuracy: Automatically positioned to the address	A12SE (SW)	551	-	528511 185014
87	Contemporary Trade Directory Entries Name: Kentish Town Scaffolding Company Location: 61, Caversham Road, London, NW5 2DH Classification: Scaffolding & Work Platforms Status: Active Positional Accuracy: Automatically positioned to the address	A9NW (SE)	556	-	529311 184895
87	Contemporary Trade Directory Entries Name: Kingsbury Builders Merchants Ltd Location: 61, Caversham Road, London, NW5 2DH Classification: Builders' Merchants Status: Inactive Positional Accuracy: Automatically positioned to the address	A9NW (SE)	556	-	529311 184895
88	Contemporary Trade Directory Entries Name: Athlone Press Location: 61, Grafton Road, London, NW5 3EN Classification: Printers Status: Inactive Positional Accuracy: Automatically positioned to the address	A7NE (SW)	558	-	528576 184929
88	Contemporary Trade Directory Entries Name: Christo Print & Design Ltd Location: 61, Grafton Road, London, NW5 3EN Classification: Printers Status: Active Positional Accuracy: Automatically positioned to the address	A7NE (SW)	558	-	528576 184929
88	Contemporary Trade Directory Entries Name: Piers Tarrant-Willis Location: Flat 3, Leonard Day House, Athlone Street, London, NW5 4LN Classification: French Polishing Status: Inactive Positional Accuracy: Automatically positioned to the address	A7NE (SW)	598	-	528556 184893
88	Contemporary Trade Directory Entries Name: Piers Tarrant Willis Location: Flat 3, Leonard Day House, Athlone Street, London, NW5 4LN Classification: Antiques - Repairing & Restoring Status: Inactive Positional Accuracy: Automatically positioned to the address	A7NE (SW)	598	-	528556 184893
88	Contemporary Trade Directory Entries Name: Carpet Cleaning Nw5 Location: Flat 18, Priestley House, Wilkin Street, London, NW5 4LP Classification: Carpet, Curtain & Upholstery Cleaners Status: Inactive Positional Accuracy: Automatically positioned to the address	A7NE (SW)	618	-	528541 184879
89	Contemporary Trade Directory Entries Name: Cleaning Services Kentish Town Location: 145, Highgate Road, London, NW5 1LJ Classification: Cleaning Services - Domestic Status: Active Positional Accuracy: Automatically positioned to the address	A17SE (NW)	562	-	528598 185776
89	Contemporary Trade Directory Entries Name: Perfect Dry Cleaners Location: 151, Highgate Road, LONDON, NW5 1LJ Classification: Dry Cleaners Status: Active Positional Accuracy: Automatically positioned to the address	A17SE (NW)	578	-	528589 185789

Map ID	Details	Quadrant Reference (Compass Direction)	Estimated Distance From Site	Contact	NGR
90	Contemporary Trade Directory Entries Name: Art World Shipping Ltd Location: Ryland House, 24a, Ryland Road, London, NW5 3EH Classification: Freight Forwarders Status: Inactive Positional Accuracy: Automatically positioned to the address	A8NW (SW)	569	-	528631 184869
90	Contemporary Trade Directory Entries Name: Delbanco Meyer & Co Ltd Location: Portland House, Ryland Road, London, NW5 3EB Classification: Linen Manufacturers & Wholesalers Status: Inactive Positional Accuracy: Automatically positioned to the address	A7NE (SW)	592	-	528604 184861
90	Contemporary Trade Directory Entries Name: Wheels Abroad Ltd Location: 68-70 Wilkin St, London, NW5 3NP Classification: Classic Car Specialists Status: Inactive Positional Accuracy: Manually positioned to the road within the address or location	A7NE (SW)	594	-	528591 184868
91	Contemporary Trade Directory Entries Name: S & A Electricals Ltd Location: 107a, Bartholomew Road, LONDON, NW5 2AR Classification: Domestic Appliances - Servicing, Repairs & Parts Status: Inactive Positional Accuracy: Automatically positioned to the address	A9NW (SE)	573	-	529422 184982
92	Contemporary Trade Directory Entries Name: Mccrone Scientific Ltd Location: McCrone House, 155a, Leighton Road, London, NW5 2RD Classification: Laboratory Equipment, Instruments & Supplies Status: Inactive Positional Accuracy: Automatically positioned to the address	A14SW (E)	588	-	529547 185219
93	Contemporary Trade Directory Entries Name: Cleaners Kentish Town Location: 2, Chetwynd Road, London, NW5 1BU Classification: Commercial Cleaning Services Status: Inactive Positional Accuracy: Automatically positioned to the address	A18SW (NW)	603	-	528667 185873
94	Contemporary Trade Directory Entries Name: Dartmouth Park Frames Location: 2A Dartmouth Pk Hill, London, NW5 1HL Classification: Picture & Picture Frame Renovating & Restoring Status: Inactive Positional Accuracy: Manually positioned to the address or location	A18SE (N)	604	-	529128 185932
94	Contemporary Trade Directory Entries Name: Honour Location: 2 Dartmouth Pk Hill, London, NW5 1HL Classification: Antiques - Repairing & Restoring Status: Inactive Positional Accuracy: Manually positioned to the address or location	A18SE (N)	614	-	529130 185941
94	Contemporary Trade Directory Entries Name: J Stoker Location: Flat 1, 2a, Dartmouth Park Hill, London, NW5 1HL Classification: French Polishing Status: Inactive Positional Accuracy: Automatically positioned to the address	A18SE (N)	617	-	529121 185947
95	Contemporary Trade Directory Entries Name: Sansone Location: A, 24, Bartholomew Villas, London, NW5 2LL Classification: Antiques - Repairing & Restoring Status: Inactive Positional Accuracy: Automatically positioned to the address	A8NE (S)	606	-	529038 184732
96	Contemporary Trade Directory Entries Name: Tudorproof Ltd Location: 191, Kentish Town Road, London, NW5 2JU Classification: Printers Status: Active Positional Accuracy: Automatically positioned to the address	A8NW (S)	609	-	528928 184725
97	Contemporary Trade Directory Entries Name: C Mcnicoll Location: Unit 3, Apollo Studios, Charlton Kings Road, London, NW5 2SB Classification: Ceramic Manufacturers, Supplies & Services Status: Inactive Positional Accuracy: Automatically positioned to the address	A14SW (E)	628	-	529589 185225

Map ID	Details	Quadrant Reference (Compass Direction)	Estimated Distance From Site	Contact	NGR
97	Contemporary Trade Directory Entries Name: Oilfield Production Consultants Ltd Location: Unit 1/2, Apollo Studios, Charlton Kings Road, London, NW5 2SB Classification: Oil & Gas Exploration Supplies & Services Status: Inactive Positional Accuracy: Automatically positioned to the address	A14SW (E)	639	-	529600 185227
98	Contemporary Trade Directory Entries Name: Babit Productions Location: Flat 29, Haddo House, Highgate Road, LONDON, NW5 1PX Classification: Paint & Varnish Stripping Status: Inactive Positional Accuracy: Automatically positioned to the address	A17SE (NW)	628	-	528545 185818
99	Contemporary Trade Directory Entries Name: M P Snelling Refrigeration Ltd Location: 59, Torriano Avenue, London, NW5 2SG Classification: Refrigeration Equipment - Commercial Status: Inactive Positional Accuracy: Automatically positioned to the address	A14SW (E)	630	-	529559 185112
100	Contemporary Trade Directory Entries Name: Jewson Location: 2a Bartholemew Road, London, NW5 2AJ Classification: Builders' Merchants Status: Active Positional Accuracy: Automatically positioned to the address	A8NE (S)	632	-	529002 184702
100	Contemporary Trade Directory Entries Name: Franchi Location: 144-146, Kentish Town Road, London, NW1 9QB Classification: Hardware Status: Active Positional Accuracy: Automatically positioned to the address	A8NW (S)	653	-	528963 184680
100	Contemporary Trade Directory Entries Name: Smart Line Location: 142, Kentish Town Road, London, NW1 9QB Classification: Dry Cleaners Status: Active Positional Accuracy: Manually positioned to the address or location	A8NW (S)	659	-	528964 184674
100	Contemporary Trade Directory Entries Name: J D Cleaning Location: 140-142, Kentish Town Road, London, NW1 9QB Classification: Cleaning Services - Domestic Status: Inactive Positional Accuracy: Automatically positioned to the address	A8NE (S)	665	-	528966 184668
101	Contemporary Trade Directory Entries Name: Queens Location: 201, Queens Crescent, London, NW5 4DS Classification: Dry Cleaners Status: Inactive Positional Accuracy: Automatically positioned to the address	A12SE (W)	634	-	528351 185160
101	Contemporary Trade Directory Entries Name: Cufflinks Location: 201, Queens Crescent, London, NW5 4DS Classification: Laundries & Launderettes Status: Inactive Positional Accuracy: Automatically positioned to the address	A12SE (W)	634	-	528351 185160
101	Contemporary Trade Directory Entries Name: A A Gold Location: 155-161, Grafton Road, London, NW5 4AY Classification: Car Dealers Status: Inactive Positional Accuracy: Automatically positioned to the address	A12SE (W)	642	-	528335 185189
101	Contemporary Trade Directory Entries Name: West Hampstead Motors Ltd Location: 155-161, Grafton Road, London, NW5 4AY Classification: Car Customisation & Conversion Specialists Status: Active Positional Accuracy: Automatically positioned to the address	A12SE (W)	642	-	528335 185189
102	Contemporary Trade Directory Entries Name: T T V Pictures Location: Unit 6, Spectrum House, 32-34, Gordon House Road, London, NW5 1LP Classification: Copying & Duplicating Services Status: Inactive Positional Accuracy: Automatically positioned to the address	A17SE (NW)	641	-	528462 185750

Map ID	Details	Quadrant Reference (Compass Direction)	Estimated Distance From Site	Contact	NGR
102	Contemporary Trade Directory Entries Name: L M Technologies Ltd Location: Unit 19, Gordon House, 32-34, Gordon House Road, London, NW5 1LP Classification: Telecommunications Equipment & Systems Status: Inactive Positional Accuracy: Automatically positioned to the address	A17SE (NW)	641	-	528462 185750
102	Contemporary Trade Directory Entries Name: Hawkshead Country Wear Ltd Location: Unit 15, Gordon House, 32-34 Gordon House Rd, London, NW5 1LP Classification: Leisure & Sportswear Manufacturers & Wholesalers Status: Inactive Positional Accuracy: Manually positioned to the address or location	A17SE (NW)	642	-	528461 185750
102	Contemporary Trade Directory Entries Name: Fast Cash 4 Scrap Cars London Aeg Location: Lissenden Gardens, London, NW5 1LX Classification: Car Breakers & Dismantlers Status: Inactive Positional Accuracy: Manually positioned within the geographical locality	A17SE (NW)	675	-	528422 185755
102	Contemporary Trade Directory Entries Name: Kwik Fit Location: Lissenden Gardens, London, NW5 1LX Classification: Tyre Dealers Status: Active Positional Accuracy: Automatically positioned to the address	A17SE (NW)	675	-	528422 185755
102	Contemporary Trade Directory Entries Name: Alfresco Ltd Location: Gordon House, 6, Lissenden Gardens, London, NW5 1LX Classification: Cosmetic Manufacturers Status: Inactive Positional Accuracy: Automatically positioned to the address	A17SE (NW)	675	-	528422 185755
103	Contemporary Trade Directory Entries Name: Jack Bedoyian Location: 66, Wilkin Street Mews, Wilkin Street, London, NW5 3NN Classification: Garage Services Status: Inactive Positional Accuracy: Automatically positioned to the address	A7NE (SW)	646	-	528586 184807
103	Contemporary Trade Directory Entries Name: Camden Town Brewery Location: Units 55-59, Wilkin Street Mews, London, NW5 3NN Classification: Brewers Status: Active Positional Accuracy: Automatically positioned to the address	A7NE (SW)	649	-	528584 184804
103	Contemporary Trade Directory Entries Name: Seb Ford (Coachworks) Ltd Location: 57-59, Wilkin Street Mews, Wilkin Street, London, NW5 3NN Classification: Car Body Repairs Status: Inactive Positional Accuracy: Automatically positioned in the proximity of the address	A7NE (SW)	649	-	528585 184804
103	Contemporary Trade Directory Entries Name: L G Coachworks Location: 61-65, Wilkin Street Mews, Wilkin Street, London, NW5 3NN Classification: Car Body Repairs Status: Inactive Positional Accuracy: Automatically positioned in the proximity of the address	A7NE (SW)	649	-	528585 184804
103	Contemporary Trade Directory Entries Name: Bill Bright'S Location: Former 54-56, Wilkin Street Mews, London, NW5 3NN Classification: Garage Services Status: Inactive Positional Accuracy: Automatically positioned to the address	A7NE (SW)	649	-	528585 184804
103	Contemporary Trade Directory Entries Name: Best Cleaners Kentish Town Location: Flat 4,4 Perren Street, London, NW5 3EF Classification: Cleaning Services - Domestic Status: Inactive Positional Accuracy: Automatically positioned to the address	A8NW (SW)	650	-	528647 184764
103	Contemporary Trade Directory Entries Name: D P Enamellers Location: Imperial Works, Perren Street, London, NW5 3ED Classification: Powder Coatings Status: Inactive Positional Accuracy: Automatically positioned to the address	A7NE (SW)	651	-	528611 184784

Map ID	Details	Quadrant Reference (Compass Direction)	Estimated Distance From Site	Contact	NGR
104	Contemporary Trade Directory Entries Name: Russell Motors Location: 1, Oseney Crescent, London, NW5 2AT Classification: Garage Services Status: Inactive Positional Accuracy: Automatically positioned to the address	A9NW (SE)	651	-	529411 184855
104	Contemporary Trade Directory Entries Name: S & M Cleaning Location: 3, Oseney Crescent, London, NW5 2AT Classification: Commercial Cleaning Services Status: Inactive Positional Accuracy: Automatically positioned to the address	A9NW (SE)	653	-	529417 184858
105	Contemporary Trade Directory Entries Name: The Choice Location: 62, Chetwynd Road, London, NW5 1DJ Classification: Dry Cleaners Status: Active Positional Accuracy: Automatically positioned to the address	A18SW (N)	663	-	528808 185993
105	Contemporary Trade Directory Entries Name: Sonya Winner Studio Location: 14, York Rise, London, NW5 1ST Classification: Carpets & Rugs - Manufacturers Status: Active Positional Accuracy: Automatically positioned to the address	A18NW (N)	706	-	528806 186037
106	Contemporary Trade Directory Entries Name: Prince Of Wales Location: 17, Prince of Wales Road, London, NW5 3LH Classification: Dry Cleaners Status: Inactive Positional Accuracy: Automatically positioned to the address	A8NW (S)	663	-	528777 184696
107	Contemporary Trade Directory Entries Name: Post Press Systems Location: Unit 14 24 Athlone Street, London, NW5 4LJ Classification: Printing Engineering Services Status: Active Positional Accuracy: Automatically positioned to the address	A7NE (SW)	665	-	528455 184902
108	Contemporary Trade Directory Entries Name: Susie Figgis Ltd Location: 19, Spencer Rise, London, NW5 1AR Classification: Die-Casting Equipment & Services Status: Active Positional Accuracy: Automatically positioned to the address	A18SW (N)	668	-	528899 186013
108	Contemporary Trade Directory Entries Name: Simon Grosvenor Location: 29, Spencer Rise, London, NW5 1AR Classification: Cabinet Makers Status: Inactive Positional Accuracy: Automatically positioned to the address	A18NW (N)	676	-	528922 186023
109	Contemporary Trade Directory Entries Name: Bartholomew Commercials Location: A, 90, Bartholomew Road, London, NW5 2AS Classification: Car Dealers Status: Inactive Positional Accuracy: Automatically positioned to the address	A9NW (SE)	672	-	529382 184804
110	Contemporary Trade Directory Entries Name: Capricorn Location: 17, Warrender Road, London, N19 5EQ Classification: Commercial Cleaning Services Status: Inactive Positional Accuracy: Automatically positioned to the address	A19SW (NE)	691	-	529350 185926
111	Contemporary Trade Directory Entries Name: Ebone Location: Flat 1, 37, Anson Road, London, N7 0RB Classification: Lingerie & Hosiery Manufacturers & Wholesalers Status: Inactive Positional Accuracy: Automatically positioned to the address	A14NW (NE)	697	-	529588 185673
112	Contemporary Trade Directory Entries Name: K T Auto Services Location: Bartholomew Rd, London, NW5 2AR Classification: Garage Services Status: Inactive Positional Accuracy: Manually positioned to the road within the address or location	A8SE (S)	708	-	529120 184642

Map ID	Details	Quadrant Reference (Compass Direction)	Estimated Distance From Site	Contact	NGR
113	Contemporary Trade Directory Entries Name: Crystal Shine Cleaning Services Location: Flat 13, Hunter House, Junction Road, London, N19 5QE Classification: Cleaning Services - Domestic Status: Inactive Positional Accuracy: Automatically positioned to the address	A18NE (N)	719	-	529209 186026
114	Contemporary Trade Directory Entries Name: D J Nicholls Location: 28c, Bartholomew Road, London, NW5 2AJ Classification: Cleaning Services - Commercial Status: Inactive Positional Accuracy: Automatically positioned to the address	A8SE (S)	722	-	529200 184650
115	Contemporary Trade Directory Entries Name: Solus Norwich Union Location: 102a, Grafton Road, London, NW5 4BA Classification: Car Body Repairs Status: Inactive Positional Accuracy: Automatically positioned to the address	A7NE (SW)	724	-	528596 184707
116	Contemporary Trade Directory Entries Name: Adnina Trading Location: 163, Queens Crescent, London, NW5 4EA Classification: Toiletries Status: Inactive Positional Accuracy: Automatically positioned to the address	A12SW (W)	737	-	528262 185102
117	Contemporary Trade Directory Entries Name: Luckys Deluxe Ltd Location: 129, Weedington Road, London, NW5 4PQ Classification: Ice Cream Manufacturers & Suppliers Status: Inactive Positional Accuracy: Automatically positioned in the proximity of the address	A12SW (W)	738	-	528231 185218
117	Contemporary Trade Directory Entries Name: D Schuman Location: 129 Weedington Rd, London, NW5 4PQ Classification: Garage Services Status: Inactive Positional Accuracy: Manually positioned to the address or location	A12SW (W)	738	-	528231 185218
118	Contemporary Trade Directory Entries Name: North London Cleaners Location: 46, Rochester Road, London, NW1 9JJ Classification: Cleaning Services - Domestic Status: Inactive Positional Accuracy: Automatically positioned to the address	A8SE (S)	744	-	528991 184590
119	Contemporary Trade Directory Entries Name: North London Cleaners Location: 46 Rochester Road, London, Nw1 9JJ Classification: Cleaning Services - Domestic Status: Inactive Positional Accuracy: Manually positioned within the geographical locality	A8SE (S)	747	-	529090 184597
120	Contemporary Trade Directory Entries Name: Progetti Charles Khoo Location: 109, Chetwynd Road, London, NW5 1DA Classification: Builders' Merchants Status: Active Positional Accuracy: Automatically positioned to the address	A18NW (N)	751	-	528921 186099
121	Contemporary Trade Directory Entries Name: Gospel Oak Carpet Cleaners Location: Flat 31, Lissenden Mansions, Lissenden Gardens, London, NW5 1PP Classification: Cleaning Services - Domestic Status: Active Positional Accuracy: Automatically positioned to the address	A17SE (NW)	751	-	528430 185878
122	Contemporary Trade Directory Entries Name: T A Location: Flat 24, Langridge, Rhyl Street, London, NW5 4LY Classification: Cleaning Materials & Equipment Status: Inactive Positional Accuracy: Automatically positioned to the address	A7NE (SW)	752	-	528380 184855
123	Contemporary Trade Directory Entries Name: S Dawson Location: 4, Vicars Road, London, NW5 4NL Classification: Antiques - Repairing & Restoring Status: Inactive Positional Accuracy: Automatically positioned to the address	A12NW (W)	768	-	528191 185352

Map ID	Details	Quadrant Reference (Compass Direction)	Estimated Distance From Site	Contact	NGR
123	Contemporary Trade Directory Entries Name: J C Press Location: A, 12, Vicars Road, London, NW5 4NL Classification: Printers Status: Inactive Positional Accuracy: Automatically positioned to the address	A12NW (W)	768	-	528191 185352
123	Contemporary Trade Directory Entries Name: P R Leer Location: 2, Vicars Road, London, NW5 4NL Classification: Cabinet Makers Status: Inactive Positional Accuracy: Automatically positioned to the address	A12NW (W)	768	-	528191 185352
124	Contemporary Trade Directory Entries Name: N T A Cleaning Services Ltd Location: 78, Queens Crescent, London, NW5 4EB Classification: Cleaning Services - Domestic Status: Active Positional Accuracy: Automatically positioned to the address	A12SW (SW)	778	-	528243 185034
124	Contemporary Trade Directory Entries Name: Moderna Dry Cleaners Location: 70, Queens Crescent, London, NW5 4EE Classification: Dry Cleaners Status: Inactive Positional Accuracy: Automatically positioned to the address	A12SW (SW)	815	-	528213 185010
124	Contemporary Trade Directory Entries Name: Bubbles Launderette Location: 106, Malden Road, London, NW5 4DA Classification: Dry Cleaners Status: Active Positional Accuracy: Automatically positioned to the address	A7NW (SW)	855	-	528187 184969
125	Contemporary Trade Directory Entries Name: Key Production Location: 2, Hargrave Place, London, N7 0BP Classification: Record, Tape & CD Manufacturers Status: Inactive Positional Accuracy: Automatically positioned to the address	A14SE (E)	782	-	529707 185070
126	Contemporary Trade Directory Entries Name: Foamtec Location: 1-7, Hargrave Place, London, N7 0BP Classification: Foam Products - Rubber & Plastics Status: Inactive Positional Accuracy: Automatically positioned to the address	A14SE (E)	799	-	529713 185041
126	Contemporary Trade Directory Entries Name: Circa 48 Location: 17b, Brecknock Road, London, N7 0BL Classification: Picture & Picture Frame Renovating & Restoring Status: Active Positional Accuracy: Automatically positioned to the address	A14SE (E)	830	-	529745 185036
126	Contemporary Trade Directory Entries Name: Venus Laundry Location: 3, Hampshire Street, London, NW5 2TE Classification: Laundries & Launderettes Status: Inactive Positional Accuracy: Automatically positioned to the address	A14SE (SE)	832	-	529735 185009
126	Contemporary Trade Directory Entries Name: Alexander Ley & Son Location: 13, Brecknock Road, London, N7 0BL Classification: Antiques - Repairing & Restoring Status: Inactive Positional Accuracy: Automatically positioned to the address	A14SE (E)	844	-	529755 185023
126	Contemporary Trade Directory Entries Name: Universal Location: 11, Brecknock Road, London, N7 0BL Classification: Dry Cleaners Status: Active Positional Accuracy: Automatically positioned to the address	A14SE (E)	851	-	529762 185023
127	Contemporary Trade Directory Entries Name: Junkanddisorderly.Com Location: Anson Rd, London, N7 0AR Classification: Waste Disposal Services Status: Inactive Positional Accuracy: Manually positioned within the geographical locality	A19SE (NE)	800	-	529690 185698

Map ID	Details	Quadrant Reference (Compass Direction)	Estimated Distance From Site	Contact	NGR
128	Contemporary Trade Directory Entries Name: Larke Location: 1, Long Meadow, Torriano Avenue, London, NW5 2SU Classification: Cleaning Services - Domestic Status: Inactive Positional Accuracy: Automatically positioned to the address	A9NE (SE)	801	-	529693 184990
128	Contemporary Trade Directory Entries Name: Andros Fashions Location: Hampshire St, London, NW5 2TE Classification: Clothing & Fabrics - Manufacturers Status: Inactive Positional Accuracy: Manually positioned to the road within the address or location	A9NE (SE)	819	-	529696 184956
128	Contemporary Trade Directory Entries Name: Electriccomms Ltd Location: 23 Hampshire St, London, NW5 2TE Classification: Electrical Engineers Status: Inactive Positional Accuracy: Manually positioned to the road within the address or location	A9NE (SE)	825	-	529710 184970
128	Contemporary Trade Directory Entries Name: Starquest Ltd Location: 1, Hampshire Street, London, NW5 2TE Classification: Sheet Metal Work Status: Inactive Positional Accuracy: Automatically positioned in the proximity of the address	A9NE (SE)	840	-	529730 184975
128	Contemporary Trade Directory Entries Name: Camden Joinery Location: 3, Hampshire Street, London, NW5 2TE Classification: Joinery Manufacturers Status: Inactive Positional Accuracy: Manually positioned to the address or location	A9NE (SE)	840	-	529730 184975
129	Contemporary Trade Directory Entries Name: Oven Clean Team Location: Rhyl Street, London, NW5 3HB Classification: Oven cleaning Status: Inactive Positional Accuracy: Manually positioned within the geographical locality	A7NE (SW)	808	-	528334 184823
130	Contemporary Trade Directory Entries Name: I Do Clean Location: 7, Canal Boulevard, London, NW1 9AQ Classification: Cleaning Services - Domestic Status: Inactive Positional Accuracy: Automatically positioned to the address	A9NW (SE)	810	-	529603 184829
131	Contemporary Trade Directory Entries Name: Panache 2000 Ltd Location: 9, Archibald Road, London, N7 0AN Classification: Printers Status: Inactive Positional Accuracy: Automatically positioned to the address	A19SE (NE)	811	-	529677 185748
132	Contemporary Trade Directory Entries Name: Stitch & Clean Location: 71, Prince of Wales Road, London, NW5 3LT Classification: Dry Cleaners Status: Active Positional Accuracy: Automatically positioned to the address	A7SE (SW)	813	-	528562 184625
133	Contemporary Trade Directory Entries Name: Central London Building Supplies Location: 19, Talacre Road, London, NW5 3PH Classification: Builders' Merchants Status: Inactive Positional Accuracy: Automatically positioned to the address	A7NE (SW)	816	-	528429 184714
134	Contemporary Trade Directory Entries Name: Hobs Knobs & Ovens Location: 85a St George'S Avenue, London, N7 0AJ Classification: Oven cleaning Status: Active Positional Accuracy: Manually positioned within the geographical locality	A19SW (NE)	819	-	529637 185824
135	Contemporary Trade Directory Entries Name: Ruth Stokes Location: 35b Hilldrop Rd, London, N7 0JE Classification: Photocopiers Status: Inactive Positional Accuracy: Manually positioned within the geographical locality	A14NE (E)	820	-	529790 185383

Map ID	Details	Quadrant Reference (Compass Direction)	Estimated Distance From Site	Contact	NGR
136	Contemporary Trade Directory Entries Name: M D A Motors Location: 60, Rochester Place, London, NW1 9JX Classification: Garage Services Status: Active Positional Accuracy: Automatically positioned to the address	A8SE (S)	824	-	529067 184516
137	Contemporary Trade Directory Entries Name: Select Shirt & Laundry Location: 9, Brecknock Road, London, N7 0BL Classification: Dry Cleaners Status: Inactive Positional Accuracy: Automatically positioned to the address	A14SE (E)	854	-	529764 185019
137	Contemporary Trade Directory Entries Name: Li Xin Location: 12, Brecknock Road, London, N7 0DD Classification: Bags, Belts & Accessories - Manufacturers & Suppliers Status: Inactive Positional Accuracy: Automatically positioned to the address	A14SE (E)	872	-	529790 185040
137	Contemporary Trade Directory Entries Name: Andrews Office Furniture Location: 229a, Camden Road, London, N7 0HR Classification: Office Furniture & Equipment Status: Active Positional Accuracy: Automatically positioned to the address	A14SE (E)	899	-	529813 185024
138	Contemporary Trade Directory Entries Name: Spick 'N' Span Location: 121, Kentish Town Road, London, NW1 8PB Classification: Dry Cleaners Status: Inactive Positional Accuracy: Automatically positioned to the address	A8SW (S)	859	-	528958 184474
138	Contemporary Trade Directory Entries Name: Dewhirst Location: Flat 6, 106-110, Kentish Town Road, London, NW1 9PX Classification: Clothing & Fabrics - Manufacturers Status: Active Positional Accuracy: Automatically positioned to the address	A8SE (S)	873	-	528987 184460
138	Contemporary Trade Directory Entries Name: D Webster & Son Location: 109, Kentish Town Road, London, NW1 8PB Classification: Joinery Manufacturers Status: Inactive Positional Accuracy: Automatically positioned to the address	A8SW (S)	891	-	528960 184442
139	Contemporary Trade Directory Entries Name: Nuco Location: 30, Northpoint Square, London, NW1 9AW Classification: Oil Recycling & Disposal Services Status: Inactive Positional Accuracy: Automatically positioned to the address	A9NE (SE)	862	-	529681 184847
140	Contemporary Trade Directory Entries Name: Continental Car Centre Ltd Location: Campdale Road, LONDON, N7 0ED Classification: Car Dealers Status: Inactive Positional Accuracy: Automatically positioned to the address	A19SW (NE)	863	-	529559 185980
141	Contemporary Trade Directory Entries Name: Chris Jenkins Cars Location: 145-147, Camden Road, London, NW1 9HA Classification: Car Dealers Status: Inactive Positional Accuracy: Automatically positioned in the proximity of the address	A9NW (SE)	874	-	529541 184672
141	Contemporary Trade Directory Entries Name: Auto Deutsche Location: 139-147, Camden Road, London, NW1 9HA Classification: Garage Services Status: Inactive Positional Accuracy: Automatically positioned to the address	A9SW (SE)	877	-	529530 184658
141	Contemporary Trade Directory Entries Name: Normsbridge Filling Station Location: 139-143, Camden Road, London, NW1 9HA Classification: Petrol Filling Stations - 24 Hour Status: Inactive Positional Accuracy: Manually positioned to the address or location	A9SW (SE)	878	-	529516 184646

Map ID	Details	Quadrant Reference (Compass Direction)	Estimated Distance From Site	Contact	NGR
142	Contemporary Trade Directory Entries Name: Crystal Express Services Location: 46, Malden Road, London, NW5 3HG Classification: Dry Cleaners Status: Inactive Positional Accuracy: Automatically positioned to the address	A7NW (SW)	879	-	528270 184790
142	Contemporary Trade Directory Entries Name: R P M Motors Location: Malden Rd, London, NW5 3HP Classification: Garage Services Status: Inactive Positional Accuracy: Manually positioned to the road within the address or location	A7NW (SW)	889	-	528235 184820
143	Contemporary Trade Directory Entries Name: Uk Janitorial Supplies Ltd Location: 104, Mansfield Road, London, NW3 2HX Classification: Cleaning Materials & Equipment Status: Inactive Positional Accuracy: Automatically positioned to the address	A12NW (W)	884	-	528101 185562
143	Contemporary Trade Directory Entries Name: Kilbey Cleaning Location: 104, Mansfield Road, London, NW3 2HX Classification: Cleaning Services - Domestic Status: Inactive Positional Accuracy: Automatically positioned to the address	A12NW (W)	884	-	528101 185562
144	Contemporary Trade Directory Entries Name: Figgy Location: Flat 1, 240, Camden Road, London, NW1 9HE Classification: Oils - Edible Status: Inactive Positional Accuracy: Automatically positioned to the address	A9NE (SE)	900	-	529667 184764
144	Contemporary Trade Directory Entries Name: Franklin Autos Location: 97, Camden Mews, London, NW1 9BU Classification: Garage Services Status: Inactive Positional Accuracy: Automatically positioned to the address	A9NE (SE)	930	-	529714 184777
145	Contemporary Trade Directory Entries Name: Antique Restorations Location: 13-15, Newbury Mews, London, NW5 3HP Classification: Antiques - Repairing & Restoring Status: Inactive Positional Accuracy: Automatically positioned in the proximity of the address	A7SE (SW)	904	-	528352 184665
145	Contemporary Trade Directory Entries Name: Cam Autos Ltd Location: 4, Newbury Mews, London, NW5 3HP Classification: Garage Services Status: Inactive Positional Accuracy: Automatically positioned to the address	A7SE (SW)	911	-	528350 184658
145	Contemporary Trade Directory Entries Name: Malden Dry Cleaner Location: 8, Malden Road, London, NW5 3HR Classification: Dry Cleaners Status: Inactive Positional Accuracy: Automatically positioned to the address	A7SE (SW)	924	-	528331 184656
145	Contemporary Trade Directory Entries Name: Camden Cleaners Location: 2, Malden Road, London, NW5 3HR Classification: Cleaning Services - Domestic Status: Inactive Positional Accuracy: Automatically positioned to the address	A7SE (SW)	931	-	528339 184640
146	Contemporary Trade Directory Entries Name: D 2 W Location: 61-63, Rochester Place, London, NW1 9JU Classification: Printers Status: Active Positional Accuracy: Automatically positioned to the address	A8SE (S)	914	-	529116 184432
146	Contemporary Trade Directory Entries Name: Brian Crisp Location: 1, Wilmot Place, London, NW1 9JS Classification: Photographic Processors Status: Inactive Positional Accuracy: Automatically positioned to the address	A8SE (S)	936	-	529141 184414

Map ID	Details	Quadrant Reference (Compass Direction)	Estimated Distance From Site	Contact	NGR
147	Contemporary Trade Directory Entries Name: Hss Lift & Shift Location: U1 Bush Ind Est, Station Rd, London, N19 5UW Classification: Lifting Equipment Status: Inactive Positional Accuracy: Manually positioned to the address or location	A19NW (NE)	916	-	529388 186164
147	Contemporary Trade Directory Entries Name: London Group Ltd Location: Unit 5, Station Rd, London, N19 5UN Classification: Car Dealers Status: Inactive Positional Accuracy: Manually positioned to the road within the address or location	A19NW (NE)	918	-	529376 186172
148	Contemporary Trade Directory Entries Name: Pristine Location: 21, Cheriton, Queens Crescent, London, NW5 4EZ Classification: Dry Cleaners Status: Inactive Positional Accuracy: Automatically positioned to the address	A7NW (SW)	916	-	528144 184920
149	Contemporary Trade Directory Entries Name: Buttle'S Location: London, NW1 8SY Classification: Builders' Merchants Status: Inactive Positional Accuracy: Automatically positioned to the address	A8SW (S)	917	-	528645 184472
150	Contemporary Trade Directory Entries Name: Fantastic Services Tufnell Park Location: 181, Junction Road, London, N19 5QA Classification: Carpet, Curtain & Upholstery Cleaners Status: Inactive Positional Accuracy: Automatically positioned to the address	A18NE (N)	921	-	529231 186232
151	Contemporary Trade Directory Entries Name: Court Service Station Location: 160a, Malden Road, London, NW5 4BT Classification: Mot Testing Centres Status: Active Positional Accuracy: Automatically positioned to the address	A12SW (W)	924	-	528053 185158
152	Contemporary Trade Directory Entries Name: Urban Shield Ltd Location: 25, Savernake Road, London, NW3 2JT Classification: Pest & Vermin Control Status: Inactive Positional Accuracy: Automatically positioned to the address	A12NW (W)	927	-	528090 185669
153	Contemporary Trade Directory Entries Name: W R D Worldwide Music Ltd Location: 282, Camden Road, London, NW1 9AB Classification: Record, Tape & CD Manufacturers & Wholesalers Status: Inactive Positional Accuracy: Automatically positioned to the address	A9NE (SE)	933	-	529818 184945
153	Contemporary Trade Directory Entries Name: Hawkins & Scuffell Location: 123, Camden Mews, London, NW1 9AH Classification: Antiques - Repairing & Restoring Status: Inactive Positional Accuracy: Automatically positioned to the address	A9NE (SE)	956	-	529822 184900
153	Contemporary Trade Directory Entries Name: Empire Location: 173, York Way, London, N7 9LN Classification: Dry Cleaners Status: Inactive Positional Accuracy: Automatically positioned to the address	A9NE (SE)	957	-	529844 184945
153	Contemporary Trade Directory Entries Name: Empire Professional Location: 173, York Way, London, N7 9LN Classification: Dry Cleaners Status: Active Positional Accuracy: Automatically positioned to the address	A9NE (SE)	957	-	529844 184945
154	Contemporary Trade Directory Entries Name: The Maid Of London Location: 181, York Way, London, N7 9LN Classification: Cleaning Services - Domestic Status: Inactive Positional Accuracy: Automatically positioned to the address	A9NE (SE)	934	-	529825 184960

Map ID	Details	Quadrant Reference (Compass Direction)	Estimated Distance From Site	Contact	NGR
154	Contemporary Trade Directory Entries Name: Maid Of London Location: 181, York Way, London, N7 9LN Classification: Cleaning Services - Domestic Status: Inactive Positional Accuracy: Automatically positioned to the address	A9NE (SE)	934	-	529825 184960
155	Contemporary Trade Directory Entries Name: Esso Location: Camden Road, London, NW1 9HG Classification: Petrol Filling Stations Status: Active Positional Accuracy: Automatically positioned to the address	A9SW (SE)	936	-	529541 184593
155	Contemporary Trade Directory Entries Name: Tesco Express Location: 196-206, Camden Road, London, NW1 9HG Classification: Petrol Filling Stations Status: Inactive Positional Accuracy: Automatically positioned to the address	A9SW (SE)	936	-	529541 184593
156	Contemporary Trade Directory Entries Name: Camden Mews Taxis Ltd Location: 63, Camden Mews, London, NW1 9BY Classification: Garage Services Status: Active Positional Accuracy: Automatically positioned to the address	A9SW (SE)	936	-	529596 184639
156	Contemporary Trade Directory Entries Name: Lucky Motors Location: 61, Camden Mews, London, NW1 9BY Classification: Garage Services Status: Active Positional Accuracy: Automatically positioned to the address	A9SW (SE)	937	-	529591 184633
157	Contemporary Trade Directory Entries Name: Breeze (Uk) Ltd Location: 1, Rochester Mews, LONDON, NW1 9JB Classification: Clothing & Fabrics - Manufacturers Status: Inactive Positional Accuracy: Automatically positioned to the address	A8SE (S)	941	-	529243 184433
157	Contemporary Trade Directory Entries Name: Lookers Location: 85-89, Camden Road, London, NW1 9EX Classification: Car Dealers Status: Inactive Positional Accuracy: Automatically positioned to the address	A8SE (S)	959	-	529285 184429
158	Contemporary Trade Directory Entries Name: Cleaners Cleaning Location: Mercers Road, London, N19 4PY Classification: Cleaning Services - Domestic Status: Inactive Positional Accuracy: Manually positioned within the geographical locality	A19NW (NE)	946	-	529619 186038
159	Contemporary Trade Directory Entries Name: Cleaners Holloway Location: 66, Anson Road, London, N7 0AA Classification: Cleaning Services - Domestic Status: Inactive Positional Accuracy: Automatically positioned to the address	A19SE (NE)	947	-	529842 185721
160	Contemporary Trade Directory Entries Name: Wiloth Ltd Location: 47, Abingdon Close, Camden Square, London, NW1 9UX Classification: Cleaning Services - Domestic Status: Inactive Positional Accuracy: Automatically positioned to the address	A9SE (SE)	952	-	529644 184661
161	Contemporary Trade Directory Entries Name: Archway Joinery Location: 128, Junction Road, London, N19 5LB Classification: Joinery Manufacturers Status: Inactive Positional Accuracy: Automatically positioned to the address	A18NE (N)	960	-	529206 186279
161	Contemporary Trade Directory Entries Name: Fast Cleaners Islington Location: 126, Junction Road, LONDON, N19 5LB Classification: Cleaning Services - Domestic Status: Inactive Positional Accuracy: Automatically positioned to the address	A18NE (N)	966	-	529207 186285

Map ID	Details	Quadrant Reference (Compass Direction)	Estimated Distance From Site	Contact	NGR
161	Contemporary Trade Directory Entries Name: Archway Doors & Windows Ltd Location: 124, Junction Road, London, N19 5LB Classification: Door Manufacturers - Domestic Status: Inactive Positional Accuracy: Automatically positioned to the address	A18NE (N)	971	-	529209 186290
162	Contemporary Trade Directory Entries Name: Hope & Piaget Location: Unit 12/13, Burmarsh Workshops, 71, Marsden Street, London, NW5 3JA Classification: Antiques - Repairing & Restoring Status: Inactive Positional Accuracy: Automatically positioned to the address	A7NW (SW)	972	-	528192 184738
162	Contemporary Trade Directory Entries Name: Jayne Ormonde Ltd Location: Unit 14, Burmarsh Workshops, 71, Marsden Street, London, NW5 3JA Classification: Candle Manufacturers & Suppliers Status: Inactive Positional Accuracy: Automatically positioned to the address	A7NW (SW)	972	-	528192 184738
162	Contemporary Trade Directory Entries Name: Stop The Press Location: Unit 2, Burmarsh Workshops, 71, Marsden Street, London, NW5 3JA Classification: Screen Process Printers Status: Inactive Positional Accuracy: Manually positioned to the address or location	A7NW (SW)	972	-	528192 184738
163	Contemporary Trade Directory Entries Name: S C Paul Location: 165, York Way, London, N7 9LN Classification: Laundries & Launderettes Status: Inactive Positional Accuracy: Automatically positioned to the address	A9NE (SE)	985	-	529866 184924
164	Contemporary Trade Directory Entries Name: Stonegate Cleaning Location: Flat 4, Stonegate, St. Silas Place, London, NW5 3QP Classification: Commercial Cleaning Services Status: Inactive Positional Accuracy: Automatically positioned to the address	A7SW (SW)	992	-	528235 184657
165	Contemporary Trade Directory Entries Name: Kentish Town Scaffolders Location: Malden Rd, Kentish Town, London, NW5 4HT Classification: Scaffolding & Work Platforms Status: Inactive Positional Accuracy: Manually positioned within the geographical locality	A12SW (W)	997	-	527984 185133
166	Fuel Station Entries Name: Parliament Hill Service Station Location: 138-140, Highgate Road , Kentish Town , London, Inner London, NW5 1PB Brand: Pace Premises Type: Petrol Station Status: Closed Positional Accuracy: Manually positioned to the address or location	A18SW (NW)	567	-	528634 185810
167	Fuel Station Entries Name: Whittington Service Station Location: 207-209, Junction Road , Tufnell Park , London, Inner London, N19 5QA Brand: Obsolete Premises Type: Not Applicable Status: Obsolete Positional Accuracy: Manually positioned to the address or location	A18NE (N)	796	-	529220 186104
168	Fuel Station Entries Name: Fairways Garage Location: 139-143, Camden Road Sandall Road, Camden Town , London, Inner London, NW1 9HA Brand: Total Premises Type: Not Applicable Status: Obsolete Positional Accuracy: Manually positioned to the address or location	A9SW (SE)	878	-	529530 184658
169	Fuel Station Entries Name: Court Service Station Location: 160a, Malden Road , Kentish Town , London, Inner London, NW5 4BT Brand: Obsolete Premises Type: Not Applicable Status: Obsolete Positional Accuracy: Located by supplier to within 100m	A12SW (W)	936	-	528033 185200

Map ID	Details	Quadrant Reference (Compass Direction)	Estimated Distance From Site	Contact	NGR
170	Fuel Station Entries Name: Camden Express Location: 196-206, Camden Road , Camden Town , London, Inner London, NW1 9HG Brand: ESSO Premises Type: Petrol Station Status: Open Positional Accuracy: Automatically positioned to the address	A9SW (SE)	936	-	529541 184593
171	Fuel Station Entries Name: Mark Kass Location: 85-89, Camden Road , Camden Town , London, Inner London, NW1 9EX Brand: Obsolete Premises Type: Not Applicable Status: Obsolete Positional Accuracy: Manually positioned to the address or location	A8SE (S)	959	-	529285 184428
172	Points of Interest - Commercial Services Name: Mail Boxes Etc (UK) Ltd Location: 4 Fortess Road, London, NW5 2ES Category: Transport, Storage and Delivery Class Code: Distribution and Haulage Positional Accuracy: Positioned to address or location	A13SE (SE)	39	8	528992 185302
172	Points of Interest - Commercial Services Name: Car Valeting Centre Location: 369-377 Kentish Town Road, London, NW5 2TJ Category: Personal, Consumer and other Services Class Code: Vehicle Cleaning Services Positional Accuracy: Positioned to address or location	A13SE (S)	96	8	528985 185239
172	Points of Interest - Commercial Services Name: Kentish Valeting Service Location: 369-377 Kentish Town Road, London, NW5 2TJ Category: Personal, Consumer and other Services Class Code: Vehicle Cleaning Services Positional Accuracy: Positioned to address or location	A13SE (S)	96	8	528985 185239
173	Points of Interest - Commercial Services Name: M & A Coachworks Location: 36 Fortess Road, London, NW5 2HB Category: Repair and Servicing Class Code: Vehicle Repair, Testing and Servicing Positional Accuracy: Positioned to address or location	A13NE (NE)	98	8	529009 185439
173	Points of Interest - Commercial Services Name: M & A Coachworks Location: 36 Fortess Road, London, NW5 2HB Category: Repair and Servicing Class Code: Vehicle Repair, Testing and Servicing Positional Accuracy: Positioned to address or location	A13NE (NE)	99	8	529009 185440
174	Points of Interest - Commercial Services Name: Car Care Location: 50 Leverton Street, London, NW5 2PG Category: Repair and Servicing Class Code: Vehicle Repair, Testing and Servicing Positional Accuracy: Positioned to address or location	A13NE (NE)	151	8	529108 185411
174	Points of Interest - Commercial Services Name: Car Care Garages Location: 50 Leverton Street, London, NW5 2PG Category: Repair and Servicing Class Code: Vehicle Repair, Testing and Servicing Positional Accuracy: Positioned to address or location	A13NE (NE)	151	8	529108 185411
174	Points of Interest - Commercial Services Name: Jack Autos Location: 50a Leverton Street, London, NW5 2PG Category: Repair and Servicing Class Code: Vehicle Repair, Testing and Servicing Positional Accuracy: Positioned to address or location	A13NE (NE)	151	8	529108 185411
175	Points of Interest - Commercial Services Name: Ace Asbestos Ltd Location: Linton House 39-51, Highgate Road, London, NW5 1RT Category: Recycling Services Class Code: Recycling, Reclamation and Disposal Positional Accuracy: Positioned to address or location	A13NW (NW)	187	8	528813 185463

Map ID	Details	Quadrant Reference (Compass Direction)	Estimated Distance From Site	Contact	NGR
176	Points of Interest - Commercial Services Name: Kudos Records Ltd Location: 77 Fortess Road, London, NW5 1AG Category: Transport, Storage and Delivery Class Code: Distribution and Haulage Positional Accuracy: Positioned to address or location	A13NE (N)	262	8	529021 185605
177	Points of Interest - Commercial Services Name: Freight-Linc Logistics Location: Studio 320, Highgate Studios, 53-79 Highgate Rd, London, NW5 1TL Category: Transport, Storage and Delivery Class Code: Distribution and Haulage Positional Accuracy: Positioned to address or location	A13NW (NW)	299	8	528720 185525
178	Points of Interest - Commercial Services Name: Charles Pugh (Windscreens) Ltd Location: 55-57 Holmes Road, London, NW5 3AN Category: Repair and Servicing Class Code: Vehicle Repair, Testing and Servicing Positional Accuracy: Positioned to address or location	A13SW (SW)	337	8	528791 185041
178	Points of Interest - Commercial Services Name: M A Motors Location: A 74 Holmes Road, London, NW5 3AT Category: Repair and Servicing Class Code: Vehicle Repair, Testing and Servicing Positional Accuracy: Positioned to address or location	A13SW (SW)	355	8	528729 185063
178	Points of Interest - Commercial Services Name: M A Motors Location: Simone House 74A, Holmes Road, London, NW5 3AT Category: Repair and Servicing Class Code: Vehicle Repair, Testing and Servicing Positional Accuracy: Positioned to address or location	A13SW (SW)	356	8	528727 185065
179	Points of Interest - Commercial Services Name: Hexagon of Highgate Ltd Location: 1 Browns Lane, London, NW5 3EX Category: Repair and Servicing Class Code: Vehicle Repair, Testing and Servicing Positional Accuracy: Positioned to address or location	A12SE (SW)	425	8	528626 185072
179	Points of Interest - Commercial Services Name: Spire Location: 1 Browns Lane, London, NW5 3EX Category: Repair and Servicing Class Code: Vehicle Repair, Testing and Servicing Positional Accuracy: Positioned to address or location	A12SE (SW)	425	8	528626 185071
180	Points of Interest - Commercial Services Name: The Car Surgery Location: Arctic Garages, Arctic Street, London, NW5 4DJ Category: Repair and Servicing Class Code: Vehicle Repair, Testing and Servicing Positional Accuracy: Positioned to address or location	A12SE (SW)	452	8	528542 185164
180	Points of Interest - Commercial Services Name: The End Garage Location: 5 Arctic Street, London, NW5 4DJ Category: Repair and Servicing Class Code: Vehicle Repair, Testing and Servicing Positional Accuracy: Positioned to address or location	A12SE (SW)	465	8	528530 185158
180	Points of Interest - Commercial Services Name: Arctic Motors Location: 5 Arctic Street, Kentish Town, London, NW5 4DJ Category: Repair and Servicing Class Code: Vehicle Repair, Testing and Servicing Positional Accuracy: Positioned to address or location	A12SE (SW)	465	8	528530 185159
180	Points of Interest - Commercial Services Name: Arctic Motors Location: 5 Arctic Street, London, NW5 4DJ Category: Repair and Servicing Class Code: Vehicle Repair, Testing and Servicing Positional Accuracy: Positioned to address or location	A12SE (SW)	465	8	528530 185159
180	Points of Interest - Commercial Services Name: The End Garage Location: 5 Arctic Street, London, NW5 4DJ Category: Repair and Servicing Class Code: Vehicle Repair, Testing and Servicing Positional Accuracy: Positioned to address or location	A12SE (SW)	465	8	528530 185159

Map ID	Details	Quadrant Reference (Compass Direction)	Estimated Distance From Site	Contact	NGR
180	Points of Interest - Commercial Services Name: The Car Surgery Ltd Location: Unit 2 3 & 4 Arctic St, London, NW5 4DJ Category: Repair and Servicing Class Code: Vehicle Repair, Testing and Servicing Positional Accuracy: Positioned to address or location	A12SE (SW)	470	8	528526 185156
180	Points of Interest - Commercial Services Name: The Car Surgery Ltd Location: 2 Arctic Street, London, NW5 4DJ Category: Repair and Servicing Class Code: Vehicle Repair, Testing and Servicing Positional Accuracy: Positioned to address or location	A12SE (SW)	480	8	528517 185150
181	Points of Interest - Commercial Services Name: M & A Coachworks Location: 135 Highgate Road, London, NW5 1LE Category: Repair and Servicing Class Code: Vehicle Repair, Testing and Servicing Positional Accuracy: Positioned to address or location	A18SW (NW)	503	8	528632 185727
181	Points of Interest - Commercial Services Name: Darcars Ltd Location: 132-134 Highgate Road, London, NW5 1PB Category: Repair and Servicing Class Code: Vehicle Repair, Testing and Servicing Positional Accuracy: Positioned to address or location	A18SW (NW)	517	8	528663 185769
181	Points of Interest - Commercial Services Name: Darcars Ltd Location: 132-134 Highgate Road, London, NW5 1PB Category: Repair and Servicing Class Code: Vehicle Repair, Testing and Servicing Positional Accuracy: Positioned to address or location	A18SW (NW)	520	8	528645 185760
181	Points of Interest - Commercial Services Name: A S F Garages Ltd Location: 138-140 Highgate Road, London, NW5 1PB Category: Repair and Servicing Class Code: Vehicle Repair, Testing and Servicing Positional Accuracy: Positioned to address or location	A18SW (NW)	568	8	528634 185810
181	Points of Interest - Commercial Services Name: A S F Garages Ltd Location: 138-140 Highgate Road, London, NW5 1PB Category: Repair and Servicing Class Code: Vehicle Repair, Testing and Servicing Positional Accuracy: Positioned to address or location	A18SW (NW)	568	8	528633 185810
182	Points of Interest - Commercial Services Name: Cresta Motors Location: 3 Patshull Road, London, NW5 2JX Category: Repair and Servicing Class Code: Vehicle Repair, Testing and Servicing Positional Accuracy: Positioned to address or location	A8NE (S)	509	8	529018 184828
182	Points of Interest - Commercial Services Name: Anglo Italian Motor Service Location: 3 Patshull Road, London, NW5 2JX Category: Repair and Servicing Class Code: Vehicle Repair, Testing and Servicing Positional Accuracy: Positioned to address or location	A8NE (S)	509	8	529018 184828
182	Points of Interest - Commercial Services Name: Cresta Motors Location: 3 Patshull Road, London, NW5 2JX Category: Repair and Servicing Class Code: Vehicle Repair, Testing and Servicing Positional Accuracy: Positioned to address or location	A8NE (S)	509	8	529018 184827
183	Points of Interest - Commercial Services Name: West Hampsted Motors Location: 155-161 Grafton Road, London, NW5 4AY Category: Repair and Servicing Class Code: Vehicle Repair, Testing and Servicing Positional Accuracy: Positioned to address or location	A12SE (W)	642	8	528335 185189
183	Points of Interest - Commercial Services Name: West Hampstead Motors Ltd Location: 155-161 Grafton Road, London, NW5 4AY Category: Repair and Servicing Class Code: Vehicle Repair, Testing and Servicing Positional Accuracy: Positioned to address or location	A12SE (W)	643	8	528335 185188

Map ID	Details	Quadrant Reference (Compass Direction)	Estimated Distance From Site	Contact	NGR
184	Points of Interest - Commercial Services Name: Jack Location: 66 Wilkin Street Mews, Wilkin Street, London, NW5 3NN Category: Repair and Servicing Class Code: Vehicle Repair, Testing and Servicing Positional Accuracy: Positioned to address or location	A7NE (SW)	646	8	528586 184807
185	Points of Interest - Commercial Services Name: Russells Motors Location: 1 Oseney Crescent, London, NW5 2AT Category: Repair and Servicing Class Code: Vehicle Repair, Testing and Servicing Positional Accuracy: Positioned to address or location	A9NW (SE)	651	8	529411 184855
185	Points of Interest - Commercial Services Name: Russell Motor Co Location: 90a Bartholomew Road, London, NW5 2AS Category: Repair and Servicing Class Code: Vehicle Repair, Testing and Servicing Positional Accuracy: Positioned to address or location	A9NW (SE)	672	8	529382 184804
186	Points of Interest - Commercial Services Name: Kwik-Fit (GB) Limited Location: Gordon House 6, Lissenden Gardens, London, NW5 1LX Category: Repair and Servicing Class Code: Vehicle Repair, Testing and Servicing Positional Accuracy: Positioned to address or location	A17SE (NW)	675	8	528422 185754
186	Points of Interest - Commercial Services Name: Kwik-Fit (GB) Limited Location: Lissenden Gardens, London, NW5 1LX Category: Repair and Servicing Class Code: Vehicle Repair, Testing and Servicing Positional Accuracy: Positioned to address or location	A17SE (NW)	675	8	528422 185755
187	Points of Interest - Commercial Services Name: Solus Norwich Union Location: 102a Grafton Road, London, NW5 4BA Category: Repair and Servicing Class Code: Vehicle Repair, Testing and Servicing Positional Accuracy: Positioned to address or location	A7NE (SW)	724	8	528596 184707
187	Points of Interest - Commercial Services Name: Solus Norwich Union Location: 102a Grafton Road, London, NW5 4BA Category: Repair and Servicing Class Code: Vehicle Repair, Testing and Servicing Positional Accuracy: Positioned to address or location	A7NE (SW)	724	8	528596 184707
188	Points of Interest - Commercial Services Name: Zam's Chicken Location: 141 Queens Crescent, London, NW5 4ED Category: Personal, Consumer and other Services Class Code: Vehicle Cleaning Services Positional Accuracy: Positioned to address or location	A12SW (W)	808	8	528205 185048
189	Points of Interest - Commercial Services Name: M D A Motors Location: 60 Rochester Place, London, NW1 9JX Category: Repair and Servicing Class Code: Vehicle Repair, Testing and Servicing Positional Accuracy: Positioned to address or location	A8SE (S)	824	8	529067 184516
189	Points of Interest - Commercial Services Name: Hector Miller Location: 58 Rochester Place, London, NW1 9JX Category: Construction Services Class Code: Metalworkers Including Blacksmiths Positional Accuracy: Positioned to address or location	A8SE (S)	833	8	529079 184509
189	Points of Interest - Commercial Services Name: Mda Motors Location: 50 Rochester Place, London, NW1 9JX Category: Repair and Servicing Class Code: Vehicle Repair, Testing and Servicing Positional Accuracy: Positioned to address or location	A8SE (S)	852	8	529097 184492
189	Points of Interest - Commercial Services Name: M.D.A Motors Location: 50 Rochester Place, London, NW1 9JX Category: Repair and Servicing Class Code: Vehicle Repair, Testing and Servicing Positional Accuracy: Positioned to address or location	A8SE (S)	852	8	529097 184492

Map ID	Details	Quadrant Reference (Compass Direction)	Estimated Distance From Site	Contact	NGR
190	Points of Interest - Commercial Services Name: Nuco Ltd Location: 30 Northpoint Square, London, NW1 9AW Category: Recycling Services Class Code: Recycling, Reclamation and Disposal Positional Accuracy: Positioned to address or location	A9NE (SE)	862	8	529681 184847
190	Points of Interest - Commercial Services Name: Franklin Autos Location: 97 Camden Mews, London, NW1 9BU Category: Repair and Servicing Class Code: Vehicle Repair, Testing and Servicing Positional Accuracy: Positioned to address or location	A9NE (SE)	930	8	529714 184777
190	Points of Interest - Commercial Services Name: Franklin Autos Location: 97 Camden Mews, London, NW1 9BU Category: Repair and Servicing Class Code: Vehicle Repair, Testing and Servicing Positional Accuracy: Positioned to address or location	A9NE (SE)	930	8	529714 184777
191	Points of Interest - Commercial Services Name: Continental Cars Location: Campdale Road, London, N7 0ED Category: Repair and Servicing Class Code: Vehicle Repair, Testing and Servicing Positional Accuracy: Positioned to address or location	A19SW (NE)	863	8	529559 185980
191	Points of Interest - Commercial Services Name: Continental Cars Ltd Location: Campdale Road, London, N7 0ED Category: Repair and Servicing Class Code: Vehicle Repair, Testing and Servicing Positional Accuracy: Positioned to address or location	A19SW (NE)	863	8	529559 185980
192	Points of Interest - Commercial Services Name: Autodeutsche Location: 139-147 Camden Road, London, NW1 9HA Category: Repair and Servicing Class Code: Vehicle Repair, Testing and Servicing Positional Accuracy: Positioned to address or location	A9SW (SE)	877	8	529529 184658
192	Points of Interest - Commercial Services Name: Camden Mews Taxis Ltd Location: 63 Camden Mews, London, NW1 9BY Category: Repair and Servicing Class Code: Vehicle Repair, Testing and Servicing Positional Accuracy: Positioned to address or location	A9SW (SE)	936	8	529596 184638
193	Points of Interest - Commercial Services Name: Court Service Station Location: 160 Malden Road, London, NW5 4BT Category: Repair and Servicing Class Code: Vehicle Repair, Testing and Servicing Positional Accuracy: Positioned to address or location	A12SW (W)	924	8	528053 185158
193	Points of Interest - Commercial Services Name: Court Service Station Location: 160 Malden Road, London, NW5 4BT Category: Repair and Servicing Class Code: Vehicle Repair, Testing and Servicing Positional Accuracy: Positioned to address or location	A12SW (W)	924	8	528053 185158
194	Points of Interest - Commercial Services Name: Megaone Distributors Location: 6 Malden Road, London, NW5 3HR Category: Transport, Storage and Delivery Class Code: Distribution and Haulage Positional Accuracy: Positioned to address or location	A7SE (SW)	926	8	528334 184652
195	Points of Interest - Commercial Services Name: Urban Shield Location: 25 Savernake Road, London, NW3 2JT Category: Contract Services Class Code: Pest and Vermin Control Positional Accuracy: Positioned to address or location	A12NW (W)	927	8	528089 185666
195	Points of Interest - Commercial Services Name: Urban Shield Ltd Location: 25 Savernake Road, London, NW3 2JT Category: Contract Services Class Code: Pest and Vermin Control Positional Accuracy: Positioned to address or location	A12NW (W)	928	8	528088 185666

Map ID	Details	Quadrant Reference (Compass Direction)	Estimated Distance From Site	Contact	NGR
196	Points of Interest - Commercial Services Name: Lucky Motors Location: 17 Camden Mews, London, NW1 9DB Category: Repair and Servicing Class Code: Vehicle Repair, Testing and Servicing Positional Accuracy: Positioned to address or location	A9SW (SE)	993	8	529452 184466
196	Points of Interest - Commercial Services Name: Lucky Motors Location: 17 Camden Mews, London, NW1 9DB Category: Repair and Servicing Class Code: Vehicle Repair, Testing and Servicing Positional Accuracy: Positioned to address or location	A9SW (SE)	993	8	529453 184466
197	Points of Interest - Manufacturing and Production Name: Works Location: Not Supplied Category: Industrial Features Class Code: Unspecified Works Or Factories Positional Accuracy: Positioned to an adjacent address or location	A13SW (SW)	60	8	528921 185288
197	Points of Interest - Manufacturing and Production Name: Works Location: NW5 Category: Industrial Features Class Code: Unspecified Works Or Factories Positional Accuracy: Positioned to an adjacent address or location	A13SW (SW)	60	8	528921 185288
198	Points of Interest - Manufacturing and Production Name: Works Location: NW5 Category: Industrial Features Class Code: Unspecified Works Or Factories Positional Accuracy: Positioned to an adjacent address or location	A13NE (NE)	100	8	529046 185415
198	Points of Interest - Manufacturing and Production Name: Works Location: Not Supplied Category: Industrial Features Class Code: Unspecified Works Or Factories Positional Accuracy: Positioned to an adjacent address or location	A13NE (NE)	104	8	529050 185416
199	Points of Interest - Manufacturing and Production Name: Works Location: Not Supplied Category: Industrial Features Class Code: Unspecified Works Or Factories Positional Accuracy: Positioned to an adjacent address or location	A13NW (N)	103	8	528937 185448
199	Points of Interest - Manufacturing and Production Name: Works Location: NW5 Category: Industrial Features Class Code: Unspecified Works Or Factories Positional Accuracy: Positioned to an adjacent address or location	A13NW (N)	104	8	528937 185449
199	Points of Interest - Manufacturing and Production Name: Works Location: Not Supplied Category: Industrial Features Class Code: Unspecified Works Or Factories Positional Accuracy: Positioned to an adjacent address or location	A13NW (N)	124	8	528934 185469
199	Points of Interest - Manufacturing and Production Name: Works Location: NW5 Category: Industrial Features Class Code: Unspecified Works Or Factories Positional Accuracy: Positioned to an adjacent address or location	A13NW (N)	124	8	528934 185469
200	Points of Interest - Manufacturing and Production Name: Works Location: NW5 Category: Industrial Features Class Code: Unspecified Works Or Factories Positional Accuracy: Positioned to an adjacent address or location	A13NW (NW)	181	8	528817 185457
200	Points of Interest - Manufacturing and Production Name: A-Zfreeofficefinder.Com Location: Linton House 39-51, Highgate Road, London, NW5 1RS Category: Industrial Features Class Code: Business Parks and Industrial Estates Positional Accuracy: Positioned to address or location	A13NW (NW)	187	8	528813 185463

Map ID	Details	Quadrant Reference (Compass Direction)	Estimated Distance From Site	Contact	NGR
200	Points of Interest - Manufacturing and Production Name: Works Location: Not Supplied Category: Industrial Features Class Code: Unspecified Works Or Factories Positional Accuracy: Positioned to an adjacent address or location	A13NW (W)	187	8	528782 185407
200	Points of Interest - Manufacturing and Production Name: Works Location: Not Supplied Category: Industrial Features Class Code: Unspecified Works Or Factories Positional Accuracy: Positioned to an adjacent address or location	A13NW (NW)	189	8	528811 185463
200	Points of Interest - Manufacturing and Production Name: Works Location: Not Supplied Category: Industrial Features Class Code: Unspecified Works Or Factories Positional Accuracy: Positioned to an adjacent address or location	A13NW (NW)	237	8	528777 185497
200	Points of Interest - Manufacturing and Production Name: Works Location: NW5 Category: Industrial Features Class Code: Unspecified Works Or Factories Positional Accuracy: Positioned to an adjacent address or location	A13NW (NW)	237	8	528777 185497
200	Points of Interest - Manufacturing and Production Name: Works Location: Not Supplied Category: Industrial Features Class Code: Unspecified Works Or Factories Positional Accuracy: Positioned to an adjacent address or location	A13NW (NW)	243	8	528803 185532
200	Points of Interest - Manufacturing and Production Name: Works Location: NW5 Category: Industrial Features Class Code: Unspecified Works Or Factories Positional Accuracy: Positioned to an adjacent address or location	A13NW (NW)	243	8	528803 185532
200	Points of Interest - Manufacturing and Production Name: Works Location: Not Supplied Category: Industrial Features Class Code: Unspecified Works Or Factories Positional Accuracy: Positioned to an adjacent address or location	A13NW (NW)	257	8	528749 185494
201	Points of Interest - Manufacturing and Production Name: Tank Location: NW5 Category: Industrial Features Class Code: Tanks (Generic) Positional Accuracy: Positioned to address or location	A13SW (S)	238	8	528945 185096
202	Points of Interest - Manufacturing and Production Name: Works Location: Not Supplied Category: Industrial Features Class Code: Unspecified Works Or Factories Positional Accuracy: Positioned to an adjacent address or location	A13NW (NW)	280	8	528709 185472
203	Points of Interest - Manufacturing and Production Name: Tank Location: NW5 Category: Industrial Features Class Code: Tanks (Generic) Positional Accuracy: Positioned to an adjacent address or location	A13SW (W)	298	8	528666 185285
204	Points of Interest - Manufacturing and Production Name: Tank Location: NW5 Category: Industrial Features Class Code: Tanks (Generic) Positional Accuracy: Positioned to an adjacent address or location	A13NE (NE)	312	8	529184 185576
205	Points of Interest - Manufacturing and Production Name: Works Location: NW5 Category: Industrial Features Class Code: Unspecified Works Or Factories Positional Accuracy: Positioned to an adjacent address or location	A13SW (SW)	339	8	528771 185052

Map ID	Details	Quadrant Reference (Compass Direction)	Estimated Distance From Site	Contact	NGR
205	Points of Interest - Manufacturing and Production Name: Works Location: Not Supplied Category: Industrial Features Class Code: Unspecified Works Or Factories Positional Accuracy: Positioned to an adjacent address or location	A13SW (SW)	340	8	528771 185051
205	Points of Interest - Manufacturing and Production Name: Works Location: Not Supplied Category: Industrial Features Class Code: Unspecified Works Or Factories Positional Accuracy: Positioned to an adjacent address or location	A8NW (SW)	371	8	528794 185002
205	Points of Interest - Manufacturing and Production Name: Works Location: NW5 Category: Industrial Features Class Code: Unspecified Works Or Factories Positional Accuracy: Positioned to an adjacent address or location	A8NW (SW)	374	8	528789 185001
206	Points of Interest - Manufacturing and Production Name: Works Location: Not Supplied Category: Industrial Features Class Code: Unspecified Works Or Factories Positional Accuracy: Positioned to an adjacent address or location	A13SE (SE)	354	8	529261 185132
206	Points of Interest - Manufacturing and Production Name: Works Location: NW5 Category: Industrial Features Class Code: Unspecified Works Or Factories Positional Accuracy: Positioned to address or location	A13SE (SE)	354	8	529262 185134
206	Points of Interest - Manufacturing and Production Name: Works Location: NW5 Category: Industrial Features Class Code: Unspecified Works Or Factories Positional Accuracy: Positioned to an adjacent address or location	A13SE (SE)	363	8	529270 185130
206	Points of Interest - Manufacturing and Production Name: Works Location: Not Supplied Category: Industrial Features Class Code: Unspecified Works Or Factories Positional Accuracy: Positioned to an adjacent address or location	A13SE (SE)	365	8	529273 185130
206	Points of Interest - Manufacturing and Production Name: Works Location: NW5 Category: Industrial Features Class Code: Unspecified Works Or Factories Positional Accuracy: Positioned to an adjacent address or location	A13SE (SE)	380	8	529289 185128
206	Points of Interest - Manufacturing and Production Name: Works Location: Not Supplied Category: Industrial Features Class Code: Unspecified Works Or Factories Positional Accuracy: Positioned to an adjacent address or location	A13SE (SE)	383	8	529293 185129
206	Points of Interest - Manufacturing and Production Name: Works Location: NW5 Category: Industrial Features Class Code: Unspecified Works Or Factories Positional Accuracy: Positioned to an adjacent address or location	A14SW (SE)	401	8	529313 185126
206	Points of Interest - Manufacturing and Production Name: Works Location: Not Supplied Category: Industrial Features Class Code: Unspecified Works Or Factories Positional Accuracy: Positioned to an adjacent address or location	A14SW (SE)	404	8	529317 185127
207	Points of Interest - Manufacturing and Production Name: Works Location: Not Supplied Category: Industrial Features Class Code: Unspecified Works Or Factories Positional Accuracy: Positioned to an adjacent address or location	A8NE (SE)	455	8	529241 184969

Map ID	Details	Quadrant Reference (Compass Direction)	Estimated Distance From Site	Contact	NGR
207	Points of Interest - Manufacturing and Production Name: Works Location: NW5 Category: Industrial Features Class Code: Unspecified Works Or Factories Positional Accuracy: Positioned to an adjacent address or location	A8NE (SE)	456	8	529241 184968
208	Points of Interest - Manufacturing and Production Name: Works Location: Not Supplied Category: Industrial Features Class Code: Unspecified Works Or Factories Positional Accuracy: Positioned to an adjacent address or location	A18SW (N)	478	8	528944 185826
209	Points of Interest - Manufacturing and Production Name: Works Location: Not Supplied Category: Industrial Features Class Code: Unspecified Works Or Factories Positional Accuracy: Positioned to an adjacent address or location	A12SE (SW)	507	8	528565 185016
209	Points of Interest - Manufacturing and Production Name: Works Location: NW5 Category: Industrial Features Class Code: Unspecified Works Or Factories Positional Accuracy: Positioned to an adjacent address or location	A12SE (SW)	507	8	528565 185016
209	Points of Interest - Manufacturing and Production Name: Works Location: Not Supplied Category: Industrial Features Class Code: Unspecified Works Or Factories Positional Accuracy: Positioned to an adjacent address or location	A12SE (SW)	521	8	528544 185020
209	Points of Interest - Manufacturing and Production Name: Works Location: NW5 Category: Industrial Features Class Code: Unspecified Works Or Factories Positional Accuracy: Positioned to an adjacent address or location	A12SE (SW)	521	8	528544 185020
210	Points of Interest - Manufacturing and Production Name: Works Location: NW5 Category: Industrial Features Class Code: Unspecified Works Or Factories Positional Accuracy: Positioned to an adjacent address or location	A14SW (E)	511	8	529475 185260
210	Points of Interest - Manufacturing and Production Name: The Works Location: Not Supplied Category: Industrial Features Class Code: Unspecified Works Or Factories Positional Accuracy: Positioned to an adjacent address or location	A14SW (E)	514	8	529479 185263
211	Points of Interest - Manufacturing and Production Name: Workshops Location: N19 Category: Industrial Features Class Code: Unspecified Works Or Factories Positional Accuracy: Positioned to an adjacent address or location	A18SE (NE)	537	8	529223 185822
211	Points of Interest - Manufacturing and Production Name: Workshops Location: Not Supplied Category: Industrial Features Class Code: Unspecified Works Or Factories Positional Accuracy: Positioned to an adjacent address or location	A18SE (NE)	543	8	529226 185828
212	Points of Interest - Manufacturing and Production Name: Works Location: Not Supplied Category: Industrial Features Class Code: Unspecified Works Or Factories Positional Accuracy: Positioned to an adjacent address or location	A7NE (SW)	564	8	528605 184896
212	Points of Interest - Manufacturing and Production Name: Works Location: NW5 Category: Industrial Features Class Code: Unspecified Works Or Factories Positional Accuracy: Positioned to an adjacent address or location	A7NE (SW)	566	8	528602 184895

Map ID	Details	Quadrant Reference (Compass Direction)	Estimated Distance From Site	Contact	NGR
213	Points of Interest - Manufacturing and Production Name: Works Location: Not Supplied Category: Industrial Features Class Code: Unspecified Works Or Factories Positional Accuracy: Positioned to an adjacent address or location	A7NE (SW)	631	8	528617 184804
213	Points of Interest - Manufacturing and Production Name: Works Location: NW5 Category: Industrial Features Class Code: Unspecified Works Or Factories Positional Accuracy: Positioned to an adjacent address or location	A7NE (SW)	631	8	528617 184804
213	Points of Interest - Manufacturing and Production Name: Works Location: Not Supplied Category: Industrial Features Class Code: Unspecified Works Or Factories Positional Accuracy: Positioned to an adjacent address or location	A7NE (SW)	658	8	528613 184775
213	Points of Interest - Manufacturing and Production Name: Works Location: NW5 Category: Industrial Features Class Code: Unspecified Works Or Factories Positional Accuracy: Positioned to an adjacent address or location	A7NE (SW)	678	8	528608 184754
214	Points of Interest - Manufacturing and Production Name: Apollo Works Location: Not Supplied Category: Industrial Features Class Code: Unspecified Works Or Factories Positional Accuracy: Positioned to an adjacent address or location	A14SW (E)	649	8	529610 185229
214	Points of Interest - Manufacturing and Production Name: Apollo Works Location: NW5 Category: Industrial Features Class Code: Unspecified Works Or Factories Positional Accuracy: Positioned to address or location	A14SW (E)	649	8	529611 185231
215	Points of Interest - Manufacturing and Production Name: Oasis Location: Gordon House 6, Lissenden Gardens, London, NW5 1LX Category: Industrial Features Class Code: Business Parks and Industrial Estates Positional Accuracy: Positioned to address or location	A17SE (NW)	675	8	528422 185755
215	Points of Interest - Manufacturing and Production Name: A-Z 1st Freeofficefinder.Com Location: Gordon House 6, Lissenden Gardens, London, NW5 1LX Category: Industrial Features Class Code: Business Parks and Industrial Estates Positional Accuracy: Positioned to address or location	A17SE (NW)	675	8	528422 185755
215	Points of Interest - Manufacturing and Production Name: Business Environment Gordon House Location: Gordon House 6, Lissenden Gardens, London, NW5 1LX Category: Industrial Features Class Code: Business Parks and Industrial Estates Positional Accuracy: Positioned to address or location	A17SE (NW)	675	8	528422 185755
216	Points of Interest - Manufacturing and Production Name: Works Location: Not Supplied Category: Industrial Features Class Code: Unspecified Works Or Factories Positional Accuracy: Positioned to an adjacent address or location	A8SE (S)	795	8	529033 184541
216	Points of Interest - Manufacturing and Production Name: Works Location: NW1 Category: Industrial Features Class Code: Unspecified Works Or Factories Positional Accuracy: Positioned to an adjacent address or location	A8SE (S)	796	8	529033 184540
217	Points of Interest - Manufacturing and Production Name: Works Location: Not Supplied Category: Industrial Features Class Code: Unspecified Works Or Factories Positional Accuracy: Positioned to an adjacent address or location	A14SE (SE)	842	8	529744 185004

Map ID	Details	Quadrant Reference (Compass Direction)	Estimated Distance From Site	Contact	NGR
217	Points of Interest - Manufacturing and Production Name: Works Location: NW5 Category: Industrial Features Class Code: Unspecified Works Or Factories Positional Accuracy: Positioned to an adjacent address or location	A9NE (SE)	844	8	529735 184979
218	Points of Interest - Manufacturing and Production Name: Mecca Business Centre Location: 127 Kentish Town Road, London, NW1 8PB Category: Industrial Features Class Code: Business Parks and Industrial Estates Positional Accuracy: Positioned to address or location	A8SW (S)	845	8	528956 184488
219	Points of Interest - Manufacturing and Production Name: Nuco Location: 30 Northpoint Square, London, NW1 9AW Category: Extractive Industries Class Code: Oil and Gas Extraction, Refinery and Product Manufacture Positional Accuracy: Positioned to address or location	A9NE (SE)	863	8	529681 184846
220	Points of Interest - Manufacturing and Production Name: Works Location: Not Supplied Category: Industrial Features Class Code: Unspecified Works Or Factories Positional Accuracy: Positioned to an adjacent address or location	A8SE (S)	888	8	529145 184464
220	Points of Interest - Manufacturing and Production Name: Works Location: NW1 Category: Industrial Features Class Code: Unspecified Works Or Factories Positional Accuracy: Positioned to an adjacent address or location	A8SE (S)	888	8	529141 184463
220	Points of Interest - Manufacturing and Production Name: Works Location: Not Supplied Category: Industrial Features Class Code: Unspecified Works Or Factories Positional Accuracy: Positioned to an adjacent address or location	A8SE (S)	916	8	529127 184432
220	Points of Interest - Manufacturing and Production Name: Works Location: NW1 Category: Industrial Features Class Code: Unspecified Works Or Factories Positional Accuracy: Positioned to an adjacent address or location	A8SE (S)	916	8	529132 184433
221	Points of Interest - Manufacturing and Production Name: Works Location: Not Supplied Category: Industrial Features Class Code: Unspecified Works Or Factories Positional Accuracy: Positioned to an adjacent address or location	A18NE (N)	917	8	529251 186221
221	Points of Interest - Manufacturing and Production Name: Works Location: N19 Category: Industrial Features Class Code: Unspecified Works Or Factories Positional Accuracy: Positioned to an adjacent address or location	A18NE (N)	917	8	529251 186221
222	Points of Interest - Manufacturing and Production Name: Tank Location: NW5 Category: Industrial Features Class Code: Tanks (Generic) Positional Accuracy: Positioned to an adjacent address or location	A18NW (N)	917	8	528719 186232
223	Points of Interest - Public Infrastructure Name: Kentish Town Fire Station Location: Kentish Town Fire Station 20, Highgate Road, London, NW5 1NS Category: Central and Local Government Class Code: Fire Brigade Stations Positional Accuracy: Positioned to address or location	A13NW (NW)	55	8	528933 185393
224	Points of Interest - Public Infrastructure Name: Kentish Town Rail Station Location: Leighton Road, NW5 Category: Public Transport, Stations and Infrastructure Class Code: Railway Stations, Junctions and Halts Positional Accuracy: Positioned to address or location	A13SE (SE)	222	8	529107 185159

Map ID	Details	Quadrant Reference (Compass Direction)	Estimated Distance From Site	Contact	NGR
224	Points of Interest - Public Infrastructure Name: Kentish Town Station Location: Leighton Road, NW5 Category: Public Transport, Stations and Infrastructure Class Code: Railway Stations, Junctions and Halts Positional Accuracy: Positioned to address or location	A13SE (SE)	222	8	529107 185159
225	Points of Interest - Public Infrastructure Name: Kentish Town Police Station Location: Kentish Town Police Station 12a, Holmes Road, London, NW5 3AE Category: Central and Local Government Class Code: Police Stations Positional Accuracy: Positioned to address or location	A13SW (S)	282	8	528907 185056
226	Points of Interest - Public Infrastructure Name: Easy Rubbish Location: 96a Highgate Road, London, NW5 1PB Category: Infrastructure and Facilities Class Code: Waste Storage, Processing and Disposal Positional Accuracy: Positioned to address or location	A13NW (NW)	371	8	528722 185631
226	Points of Interest - Public Infrastructure Name: Easy Rubbish Location: 96 Highgate Road, London, NW5 1PB Category: Infrastructure and Facilities Class Code: Waste Storage, Processing and Disposal Positional Accuracy: Positioned to address or location	A13NW (NW)	371	8	528722 185631
227	Points of Interest - Public Infrastructure Name: Tesco Petrol Filling Station Location: 199-203 Kentish Town Road, London, NW5 2JU Category: Road And Rail Class Code: Petrol and Fuel Stations Positional Accuracy: Positioned to address or location	A8NW (S)	541	8	528936 184792
228	Points of Interest - Public Infrastructure Name: Parliament Hill Service Station Location: 138-140 Highgate Road, London, NW5 1PB Category: Road And Rail Class Code: Petrol and Fuel Stations Positional Accuracy: Positioned to address or location	A18SW (NW)	567	8	528634 185810
229	Points of Interest - Public Infrastructure Name: Kentish Town West Rail Station Location: Wilkin Street Mews, NW5 Category: Public Transport, Stations and Infrastructure Class Code: Railway Stations, Junctions and Halts Positional Accuracy: Positioned to address or location	A7NE (SW)	656	8	528600 184785
229	Points of Interest - Public Infrastructure Name: Kentish Town West Station Location: Wilkin Street Mews, NW5 Category: Public Transport, Stations and Infrastructure Class Code: Railway Stations, Junctions and Halts Positional Accuracy: Positioned to address or location	A7NE (SW)	656	8	528600 184785
230	Points of Interest - Public Infrastructure Name: Gospel Oak Rail Station Location: Gordon House Road, NW5 Category: Public Transport, Stations and Infrastructure Class Code: Railway Stations, Junctions and Halts Positional Accuracy: Positioned to address or location	A12NW (NW)	767	8	528266 185674
230	Points of Interest - Public Infrastructure Name: Gospel Oak Station Location: Gordon House Road, NW5 Category: Public Transport, Stations and Infrastructure Class Code: Railway Stations, Junctions and Halts Positional Accuracy: Positioned to address or location	A12NW (NW)	767	8	528266 185674
231	Points of Interest - Public Infrastructure Name: Normsbridge Filling Station Location: 139-143 Camden Road, London, NW1 9HA Category: Road And Rail Class Code: Petrol and Fuel Stations Positional Accuracy: Positioned to address or location	A9SW (SE)	877	8	529530 184658
231	Points of Interest - Public Infrastructure Name: Esso Location: 196-206 Camden Road, London, NW1 9HG Category: Road And Rail Class Code: Petrol and Fuel Stations Positional Accuracy: Positioned to address or location	A9SW (SE)	936	8	529541 184592

Map ID	Details	Quadrant Reference (Compass Direction)	Estimated Distance From Site	Contact	NGR
231	Points of Interest - Public Infrastructure Name: Camden Express Location: 196-206, Camden Road, Camden, London, NW1 9HG Category: Road And Rail Class Code: Petrol and Fuel Stations Positional Accuracy: Positioned to address or location	A9SW (SE)	936	8	529541 184593
231	Points of Interest - Public Infrastructure Name: Bloomsbury Service Station Location: 63 Camden Mews, London, NW1 9BY Category: Road And Rail Class Code: Petrol and Fuel Stations Positional Accuracy: Positioned to address or location	A9SW (SE)	936	8	529596 184639
231	Points of Interest - Public Infrastructure Name: Camden Express Location: 196-206 Camden Road, London, NW1 9HG Category: Road And Rail Class Code: Petrol and Fuel Stations Positional Accuracy: Positioned to address or location	A9SW (SE)	936	8	529541 184593
232	Points of Interest - Recreational and Environmental Name: Playground Location: Not Supplied Category: Recreational Class Code: Playgrounds Positional Accuracy: Positioned to an adjacent address or location	A13SE (SE)	94	8	529035 185266
232	Points of Interest - Recreational and Environmental Name: Playground Location: Leverton Street, NW5 Category: Recreational Class Code: Playgrounds Positional Accuracy: Positioned to address or location	A13SE (SE)	95	8	529037 185267
233	Points of Interest - Recreational and Environmental Name: Playground Location: Nr Leighton Road, NW5 Category: Recreational Class Code: Playgrounds Positional Accuracy: Positioned to address or location	A13SE (E)	300	8	529258 185249
233	Points of Interest - Recreational and Environmental Name: Playground Location: Not Supplied Category: Recreational Class Code: Playgrounds Positional Accuracy: Positioned to an adjacent address or location	A13SE (E)	302	8	529259 185247
234	Points of Interest - Recreational and Environmental Name: Playground Location: Islip Street, NW5 Category: Recreational Class Code: Playgrounds Positional Accuracy: Positioned to an adjacent address or location	A13SE (SE)	407	8	529280 185071
234	Points of Interest - Recreational and Environmental Name: Playground Location: Not Supplied Category: Recreational Class Code: Playgrounds Positional Accuracy: Positioned to an adjacent address or location	A13SE (SE)	411	8	529286 185071
234	Points of Interest - Recreational and Environmental Name: Playground Location: Islip Street, NW5 Category: Recreational Class Code: Playgrounds Positional Accuracy: Positioned to an adjacent address or location	A14SW (SE)	474	8	529361 185066
234	Points of Interest - Recreational and Environmental Name: Playground Location: Not Supplied Category: Recreational Class Code: Playgrounds Positional Accuracy: Positioned to an adjacent address or location	A14SW (SE)	478	8	529366 185066
235	Points of Interest - Recreational and Environmental Name: Playground Location: Not Supplied Category: Recreational Class Code: Playgrounds Positional Accuracy: Positioned to an adjacent address or location	A12SE (W)	453	8	528532 185189

Map ID	Details	Quadrant Reference (Compass Direction)	Estimated Distance From Site	Contact	NGR
235	Points of Interest - Recreational and Environmental Name: Playground Location: Woodyard Close, NW5 Category: Recreational Class Code: Playgrounds Positional Accuracy: Positioned to an adjacent address or location	A12SE (W)	453	8	528532 185189
236	Points of Interest - Recreational and Environmental Name: Playground Location: Leighton Crescent, NW5 Category: Recreational Class Code: Playgrounds Positional Accuracy: Positioned to an adjacent address or location	A14SW (E)	465	8	529434 185311
236	Points of Interest - Recreational and Environmental Name: Playground Location: Not Supplied Category: Recreational Class Code: Playgrounds Positional Accuracy: Positioned to an adjacent address or location	A14SW (E)	471	8	529440 185312
237	Points of Interest - Recreational and Environmental Name: Play Centre Location: Not Supplied Category: Recreational Class Code: Playgrounds Positional Accuracy: Positioned to an adjacent address or location	A14NW (E)	480	8	529444 185425
238	Points of Interest - Recreational and Environmental Name: Playground Location: Not Supplied Category: Recreational Class Code: Playgrounds Positional Accuracy: Positioned to an adjacent address or location	A14NW (E)	531	8	529467 185536
238	Points of Interest - Recreational and Environmental Name: Playground Location: Anson Road, N19 Category: Recreational Class Code: Playgrounds Positional Accuracy: Positioned to address or location	A14NW (E)	544	8	529480 185540
239	Points of Interest - Recreational and Environmental Name: Playground Location: Gillies Street, NW5 Category: Recreational Class Code: Playgrounds Positional Accuracy: Positioned to address or location	A12SE (W)	532	8	528437 185240
239	Points of Interest - Recreational and Environmental Name: Playground Location: Not Supplied Category: Recreational Class Code: Playgrounds Positional Accuracy: Positioned to an adjacent address or location	A12SE (W)	533	8	528436 185239
240	Points of Interest - Recreational and Environmental Name: Playground Location: Twisden Road, NW5 Category: Recreational Class Code: Playgrounds Positional Accuracy: Positioned to an adjacent address or location	A18SW (NW)	539	8	528701 185819
240	Points of Interest - Recreational and Environmental Name: Playground Location: Not Supplied Category: Recreational Class Code: Playgrounds Positional Accuracy: Positioned to an adjacent address or location	A18SW (NW)	540	8	528701 185820
241	Points of Interest - Recreational and Environmental Name: Playground Location: Not Supplied Category: Recreational Class Code: Playgrounds Positional Accuracy: Positioned to an adjacent address or location	A14NW (E)	592	8	529547 185485
241	Points of Interest - Recreational and Environmental Name: Playground Location: Pleshey Road, N19 Category: Recreational Class Code: Playgrounds Positional Accuracy: Positioned to an adjacent address or location	A14NW (E)	592	8	529547 185484

Map ID	Details	Quadrant Reference (Compass Direction)	Estimated Distance From Site	Contact	NGR
242	Points of Interest - Recreational and Environmental Name: Playground Location: Not Supplied Category: Recreational Class Code: Playgrounds Positional Accuracy: Positioned to an adjacent address or location	A12NE (W)	604	8	528359 185417
242	Points of Interest - Recreational and Environmental Name: Playground Location: Kiln Place, NW5 Category: Recreational Class Code: Playgrounds Positional Accuracy: Positioned to address or location	A12NE (W)	604	8	528359 185418
242	Points of Interest - Recreational and Environmental Name: Playground Location: Not Supplied Category: Recreational Class Code: Playgrounds Positional Accuracy: Positioned to an adjacent address or location	A12NE (W)	639	8	528331 185465
242	Points of Interest - Recreational and Environmental Name: Playground Location: Kiln Place, NW5 Category: Recreational Class Code: Playgrounds Positional Accuracy: Positioned to an adjacent address or location	A12NE (W)	644	8	528325 185464
243	Points of Interest - Recreational and Environmental Name: Beckington Play Area Location: Not Supplied Category: Recreational Class Code: Playgrounds Positional Accuracy: Positioned to an adjacent address or location	A7NE (SW)	643	8	528472 184915
244	Points of Interest - Recreational and Environmental Name: Playground Location: Weedington Road, NW5 Category: Recreational Class Code: Playgrounds Positional Accuracy: Positioned to address or location	A7NE (SW)	664	8	528396 184984
244	Points of Interest - Recreational and Environmental Name: Playground Location: Not Supplied Category: Recreational Class Code: Playgrounds Positional Accuracy: Positioned to an adjacent address or location	A7NE (SW)	666	8	528396 184980
245	Points of Interest - Recreational and Environmental Name: Play Area Location: Not Supplied Category: Recreational Class Code: Playgrounds Positional Accuracy: Positioned to an adjacent address or location	A12SE (W)	667	8	528291 185324
245	Points of Interest - Recreational and Environmental Name: Play Area Location: Weedington Road, NW5 Category: Recreational Class Code: Playgrounds Positional Accuracy: Positioned to address or location	A12SW (W)	718	8	528241 185302
245	Points of Interest - Recreational and Environmental Name: Play Area Location: Not Supplied Category: Recreational Class Code: Playgrounds Positional Accuracy: Positioned to an adjacent address or location	A12SW (W)	721	8	528238 185301
246	Points of Interest - Recreational and Environmental Name: Playground Location: Not Supplied Category: Recreational Class Code: Playgrounds Positional Accuracy: Positioned to an adjacent address or location	A18NE (N)	679	8	529052 186022
246	Points of Interest - Recreational and Environmental Name: Playground Location: Dartmouth Park Hill, NW5 Category: Recreational Class Code: Playgrounds Positional Accuracy: Positioned to an adjacent address or location	A18NE (N)	679	8	529052 186022

Map ID	Details	Quadrant Reference (Compass Direction)	Estimated Distance From Site	Contact	NGR
247	Points of Interest - Recreational and Environmental Name: Playground Location: Not Supplied Category: Recreational Class Code: Playgrounds Positional Accuracy: Positioned to an adjacent address or location	A14NE (E)	680	8	529650 185380
247	Points of Interest - Recreational and Environmental Name: Playground Location: Nr Hilldrop Road, N7 Category: Recreational Class Code: Playgrounds Positional Accuracy: Positioned to an adjacent address or location	A14NE (E)	680	8	529650 185379
248	Points of Interest - Recreational and Environmental Name: Playground Location: Not Supplied Category: Recreational Class Code: Playgrounds Positional Accuracy: Positioned to an adjacent address or location	A14SW (SE)	696	8	529615 185072
248	Points of Interest - Recreational and Environmental Name: Playground Location: Torriano Avenue, NW5 Category: Recreational Class Code: Playgrounds Positional Accuracy: Positioned to an adjacent address or location	A14SW (SE)	697	8	529616 185072
248	Points of Interest - Recreational and Environmental Name: Playground Location: Not Supplied Category: Recreational Class Code: Playgrounds Positional Accuracy: Positioned to an adjacent address or location	A14SE (E)	717	8	529657 185129
248	Points of Interest - Recreational and Environmental Name: Playground Location: N7 Category: Recreational Class Code: Playgrounds Positional Accuracy: Positioned to an adjacent address or location	A14SE (E)	717	8	529657 185128
249	Points of Interest - Recreational and Environmental Name: Playground Location: Wilkin Street, NW5 Category: Recreational Class Code: Playgrounds Positional Accuracy: Positioned to an adjacent address or location	A7NE (SW)	719	8	528515 184769
250	Points of Interest - Recreational and Environmental Name: Playground Location: NW5 Category: Recreational Class Code: Playgrounds Positional Accuracy: Positioned to an adjacent address or location	A9NW (SE)	763	8	529495 184781
250	Points of Interest - Recreational and Environmental Name: Playground Location: Oseney Crescent, NW5 Category: Recreational Class Code: Playgrounds Positional Accuracy: Positioned to address or location	A9NW (SE)	772	8	529508 184780
251	Points of Interest - Recreational and Environmental Name: Playground Location: Marsden Street, NW5 Category: Recreational Class Code: Playgrounds Positional Accuracy: Positioned to address or location	A7NE (SW)	782	8	528393 184795
251	Points of Interest - Recreational and Environmental Name: Playground Location: Not Supplied Category: Recreational Class Code: Playgrounds Positional Accuracy: Positioned to an adjacent address or location	A7NE (SW)	784	8	528391 184795
252	Points of Interest - Recreational and Environmental Name: Playground Location: Not Supplied Category: Recreational Class Code: Playgrounds Positional Accuracy: Positioned to an adjacent address or location	A8SE (S)	783	8	529210 184589

Map ID	Details	Quadrant Reference (Compass Direction)	Estimated Distance From Site	Contact	NGR
252	Points of Interest - Recreational and Environmental Name: Playground Location: Whitcher Place, NW1 Category: Recreational Class Code: Playgrounds Positional Accuracy: Positioned to an adjacent address or location	A8SE (S)	784	8	529210 184588
253	Points of Interest - Recreational and Environmental Name: Play Area Location: Community Lane, N7 Category: Recreational Class Code: Playgrounds Positional Accuracy: Positioned to address or location	A14SE (E)	803	8	529773 185323
253	Points of Interest - Recreational and Environmental Name: Play Area Location: Not Supplied Category: Recreational Class Code: Playgrounds Positional Accuracy: Positioned to an adjacent address or location	A14SE (E)	804	8	529774 185323
253	Points of Interest - Recreational and Environmental Name: Playground Location: Hilldrop Crescent, N7 Category: Recreational Class Code: Playgrounds Positional Accuracy: Positioned to address or location	A14SE (E)	826	8	529797 185338
253	Points of Interest - Recreational and Environmental Name: Playground Location: Not Supplied Category: Recreational Class Code: Playgrounds Positional Accuracy: Positioned to an adjacent address or location	A14SE (E)	828	8	529799 185339
254	Points of Interest - Recreational and Environmental Name: Playground Location: Not Supplied Category: Recreational Class Code: Playgrounds Positional Accuracy: Positioned to an adjacent address or location	A12SW (W)	849	8	528143 185106
254	Points of Interest - Recreational and Environmental Name: Playground Location: Malden Road, NW5 Category: Recreational Class Code: Playgrounds Positional Accuracy: Positioned to address or location	A12SW (W)	851	8	528140 185108
255	Points of Interest - Recreational and Environmental Name: Skateboard Park Location: Camden Road, NW1 Category: Recreational Class Code: Playgrounds Positional Accuracy: Positioned to address or location	A9NW (SE)	855	8	529552 184708
256	Points of Interest - Recreational and Environmental Name: Playground Location: Rochester Terrace, NW1 Category: Recreational Class Code: Playgrounds Positional Accuracy: Positioned to address or location	A8SE (S)	870	8	529208 184497
256	Points of Interest - Recreational and Environmental Name: Playground Location: Not Supplied Category: Recreational Class Code: Playgrounds Positional Accuracy: Positioned to an adjacent address or location	A8SE (S)	876	8	529208 184491
257	Points of Interest - Recreational and Environmental Name: Playground Location: Not Supplied Category: Recreational Class Code: Playgrounds Positional Accuracy: Positioned to an adjacent address or location	A12NW (W)	887	8	528071 185365
258	Points of Interest - Recreational and Environmental Name: Playground Location: Not Supplied Category: Recreational Class Code: Playgrounds Positional Accuracy: Positioned to an adjacent address or location	A8SW (S)	891	8	528808 184455

Map ID	Details	Quadrant Reference (Compass Direction)	Estimated Distance From Site	Contact	NGR
258	Points of Interest - Recreational and Environmental Name: Playground Location: Castlehaven Road, NW1 Category: Recreational Class Code: Playgrounds Positional Accuracy: Positioned to an adjacent address or location	A8SW (S)	891	8	528808 184455
259	Points of Interest - Recreational and Environmental Name: Play Area Location: Not Supplied Category: Recreational Class Code: Playgrounds Positional Accuracy: Positioned to an adjacent address or location	A14SE (E)	899	8	529859 185200
259	Points of Interest - Recreational and Environmental Name: Play Area Location: Belmore Lane, N7 Category: Recreational Class Code: Playgrounds Positional Accuracy: Positioned to address or location	A14SE (E)	899	8	529859 185201
259	Points of Interest - Recreational and Environmental Name: Playground Location: Not Supplied Category: Recreational Class Code: Playgrounds Positional Accuracy: Positioned to an adjacent address or location	A14SE (E)	931	8	529884 185160
259	Points of Interest - Recreational and Environmental Name: Playground Location: Belmore Lane, N7 Category: Recreational Class Code: Playgrounds Positional Accuracy: Positioned to an adjacent address or location	A14SE (E)	931	8	529884 185159
260	Points of Interest - Recreational and Environmental Name: Playground Location: Clarence Way, NW1 Category: Recreational Class Code: Playgrounds Positional Accuracy: Positioned to an adjacent address or location	A8SW (S)	915	8	528870 184422
260	Points of Interest - Recreational and Environmental Name: Playground Location: Not Supplied Category: Recreational Class Code: Playgrounds Positional Accuracy: Positioned to an adjacent address or location	A8SW (S)	916	8	528870 184421
260	Points of Interest - Recreational and Environmental Name: Playground Location: Clarence Way, NW1 Category: Recreational Class Code: Playgrounds Positional Accuracy: Positioned to an adjacent address or location	A8SW (S)	938	8	528860 184400
260	Points of Interest - Recreational and Environmental Name: Playground Location: Nr Clarence Way, NW1 Category: Recreational Class Code: Playgrounds Positional Accuracy: Positioned to an adjacent address or location	A8SW (S)	978	8	528889 184358
260	Points of Interest - Recreational and Environmental Name: Playground Location: Not Supplied Category: Recreational Class Code: Playgrounds Positional Accuracy: Positioned to an adjacent address or location	A8SW (S)	979	8	528889 184357
261	Points of Interest - Recreational and Environmental Name: Playground Location: Hilldrop Lane, N7 Category: Recreational Class Code: Playgrounds Positional Accuracy: Positioned to address or location	A14SE (E)	922	8	529890 185276
261	Points of Interest - Recreational and Environmental Name: Playground Location: Not Supplied Category: Recreational Class Code: Playgrounds Positional Accuracy: Positioned to an adjacent address or location	A14SE (E)	924	8	529892 185276

Map ID	Details	Quadrant Reference (Compass Direction)	Estimated Distance From Site	Contact	NGR
262	Points of Interest - Recreational and Environmental Name: Playground Location: Not Supplied Category: Recreational Class Code: Playgrounds Positional Accuracy: Positioned to an adjacent address or location	A19SE (NE)	941	8	529793 185806
262	Points of Interest - Recreational and Environmental Name: Playground Location: St George'S Avenue, N7 Category: Recreational Class Code: Playgrounds Positional Accuracy: Positioned to address or location	A19SE (NE)	942	8	529794 185806
263	Points of Interest - Recreational and Environmental Name: Playground Location: Not Supplied Category: Recreational Class Code: Playgrounds Positional Accuracy: Positioned to an adjacent address or location	A7NW (SW)	941	8	528153 184850
263	Points of Interest - Recreational and Environmental Name: Playground Location: Nr Queen'S Crescent, NW5 Category: Recreational Class Code: Playgrounds Positional Accuracy: Positioned to an adjacent address or location	A7NW (SW)	948	8	528146 184849
264	Points of Interest - Recreational and Environmental Name: Playground Location: Not Supplied Category: Recreational Class Code: Playgrounds Positional Accuracy: Positioned to an adjacent address or location	A7NW (SW)	959	8	528224 184720
264	Points of Interest - Recreational and Environmental Name: Playground Location: Marsden Street, NW5 Category: Recreational Class Code: Playgrounds Positional Accuracy: Positioned to address or location	A7NW (SW)	961	8	528221 184720
265	Points of Interest - Recreational and Environmental Name: Playground Location: Hilldrop Road, N7 Category: Recreational Class Code: Playgrounds Positional Accuracy: Positioned to address or location	A14NE (E)	962	8	529930 185421
265	Points of Interest - Recreational and Environmental Name: Playground Location: Not Supplied Category: Recreational Class Code: Playgrounds Positional Accuracy: Positioned to an adjacent address or location	A14NE (E)	964	8	529932 185419
265	Points of Interest - Recreational and Environmental Name: Playground Location: Hilldrop Road, N7 Category: Recreational Class Code: Playgrounds Positional Accuracy: Positioned to an adjacent address or location	A14NE (E)	980	8	529949 185405
265	Points of Interest - Recreational and Environmental Name: Playground Location: Not Supplied Category: Recreational Class Code: Playgrounds Positional Accuracy: Positioned to an adjacent address or location	A14NE (E)	987	8	529956 185406
266	Points of Interest - Recreational and Environmental Name: Playground Location: Rowstock Gardens, N7 Category: Recreational Class Code: Playgrounds Positional Accuracy: Positioned to an adjacent address or location	A9NE (E)	977	8	529889 185003
266	Points of Interest - Recreational and Environmental Name: Playground Location: Not Supplied Category: Recreational Class Code: Playgrounds Positional Accuracy: Positioned to an adjacent address or location	A14SE (E)	978	8	529893 185010

Map ID	Details	Quadrant Reference (Compass Direction)	Estimated Distance From Site	Contact	NGR
267	Points of Interest - Recreational and Environmental Name: Playground Location: Savernake Road, NW3 Category: Recreational Class Code: Playgrounds Positional Accuracy: Positioned to an adjacent address or location	A17SW (NW)	984	8	528075 185779
267	Points of Interest - Recreational and Environmental Name: Playground Location: Not Supplied Category: Recreational Class Code: Playgrounds Positional Accuracy: Positioned to an adjacent address or location	A17SW (NW)	985	8	528075 185780
268	Points of Interest - Recreational and Environmental Name: Ferdinand House Play Area Location: Not Supplied Category: Recreational Class Code: Playgrounds Positional Accuracy: Positioned to an adjacent address or location	A7SE (SW)	994	8	528492 184456
269	Underground Electrical Cables Unique Feature Identifier: 262723 Cable Status: Commissioned Cable Type: Alternating Current Record Last: 15th August 2014 Updated:	A14SW (E)	430	9	529380 185204
270	Underground Electrical Cables Unique Feature Identifier: 266007 Cable Status: Commissioned Cable Type: Pilot (Communication) Record Last: 4th June 2013 Updated:	A14SW (E)	431	9	529381 185204
271	Underground Electrical Cables Unique Feature Identifier: 262724 Cable Status: Commissioned Cable Type: Alternating Current Record Last: 15th August 2014 Updated:	A14SW (E)	449	9	529397 185194
272	Underground Electrical Cables Unique Feature Identifier: 266509 Cable Status: Commissioned Cable Type: Pilot (Communication) Record Last: 4th June 2013 Updated:	A14SW (E)	449	9	529397 185195
273	Underground Electrical Cables Unique Feature Identifier: 266483 Cable Status: Commissioned Cable Type: Pilot (Communication) Record Last: 4th June 2013 Updated:	A8NE (S)	460	9	528993 184874
274	Underground Electrical Cables Unique Feature Identifier: 263078 Cable Status: Commissioned Cable Type: Alternating Current Record Last: 15th August 2014 Updated:	A8NE (S)	460	9	528993 184874
275	Underground Electrical Cables Unique Feature Identifier: 266065 Cable Status: Commissioned Cable Type: Pilot (Communication) Record Last: 4th June 2013 Updated:	A14SW (E)	478	9	529424 185186

Map ID	Details	Quadrant Reference (Compass Direction)	Estimated Distance From Site	Contact	NGR
276	Underground Electrical Cables Unique Feature Identifier: 262994 Cable Status: Commissioned Cable Type: Alternating Current Record Last Updated: 15th August 2014	A14SW (E)	478	9	529425 185186
277	Underground Electrical Cables Unique Feature Identifier: 266482 Cable Status: Commissioned Cable Type: Pilot (Communication) Record Last Updated: 4th June 2013	A8NW (S)	501	9	528932 184832
278	Underground Electrical Cables Unique Feature Identifier: 263079 Cable Status: Commissioned Cable Type: Alternating Current Record Last Updated: 15th August 2014	A8NW (S)	501	9	528932 184833
279	Underground Electrical Cables Unique Feature Identifier: 264586 Cable Status: Commissioned Cable Type: Pilot (Communication) Record Last Updated: 4th June 2013	A14SW (SE)	535	9	529419 185043
280	Underground Electrical Cables Unique Feature Identifier: 259473 Cable Status: Commissioned Cable Type: Alternating Current Record Last Updated: 15th August 2014	A14SW (SE)	535	9	529419 185043
281	Underground Electrical Cables Unique Feature Identifier: 259570 Cable Status: Commissioned Cable Type: Alternating Current Record Last Updated: 15th August 2014	A14NW (E)	560	9	529529 185386
282	Underground Electrical Cables Unique Feature Identifier: 264576 Cable Status: Commissioned Cable Type: Pilot (Communication) Record Last Updated: 4th June 2013	A14NW (E)	560	9	529529 185386
283	Underground Electrical Cables Unique Feature Identifier: 266064 Cable Status: Commissioned Cable Type: Pilot (Communication) Record Last Updated: 4th June 2013	A14SW (E)	564	9	529532 185295
284	Underground Electrical Cables Unique Feature Identifier: 262993 Cable Status: Commissioned Cable Type: Alternating Current Record Last Updated: 15th August 2014	A14SW (E)	564	9	529533 185295
285	Underground Electrical Cables Unique Feature Identifier: 262722 Cable Status: Commissioned Cable Type: Alternating Current Record Last Updated: 15th August 2014	A14NW (NE)	600	9	529510 185610

Map ID	Details	Quadrant Reference (Compass Direction)	Estimated Distance From Site	Contact	NGR
286	Underground Electrical Cables Unique Feature Identifier: 266006 Cable Status: Commissioned Cable Type: Pilot (Communication) Record Last: 4th June 2013 Updated:	A14NW (NE)	600	9	529511 185611
287	Underground Electrical Cables Unique Feature Identifier: 266063 Cable Status: Commissioned Cable Type: Pilot (Communication) Record Last: 4th June 2013 Updated:	A14NW (E)	605	9	529570 185441
288	Underground Electrical Cables Unique Feature Identifier: 263234 Cable Status: Commissioned Cable Type: Alternating Current Record Last: 15th August 2014 Updated:	A14NW (E)	606	9	529570 185441
289	Underground Electrical Cables Unique Feature Identifier: 262998 Cable Status: Commissioned Cable Type: Alternating Current Record Last: 15th August 2014 Updated:	A8NW (S)	650	9	528790 184706
290	Underground Electrical Cables Unique Feature Identifier: 266069 Cable Status: Commissioned Cable Type: Pilot (Communication) Record Last: 4th June 2013 Updated:	A8NW (S)	650	9	528790 184706
291	Underground Electrical Cables Unique Feature Identifier: 262992 Cable Status: Commissioned Cable Type: Alternating Current Record Last: 15th August 2014 Updated:	A14NW (NE)	659	9	529562 185641
292	Underground Electrical Cables Unique Feature Identifier: 266062 Cable Status: Commissioned Cable Type: Pilot (Communication) Record Last: 4th June 2013 Updated:	A14NW (NE)	660	9	529561 185642
293	Underground Electrical Cables Unique Feature Identifier: 262995 Cable Status: Commissioned Cable Type: Alternating Current Record Last: 15th August 2014 Updated:	A9NW (SE)	695	9	529398 184786
294	Underground Electrical Cables Unique Feature Identifier: 262996 Cable Status: Commissioned Cable Type: Alternating Current Record Last: 15th August 2014 Updated:	A8SE (S)	695	9	529056 184644
295	Underground Electrical Cables Unique Feature Identifier: 266066 Cable Status: Commissioned Cable Type: Pilot (Communication) Record Last: 4th June 2013 Updated:	A9NW (SE)	695	9	529398 184787

Map ID	Details	Quadrant Reference (Compass Direction)	Estimated Distance From Site	Contact	NGR
296	Underground Electrical Cables Unique Feature Identifier: 266067 Cable Status: Commissioned Cable Type: Pilot (Communication) Record Last: 4th June 2013 Updated:	A8SE (S)	695	9	529056 184645
297	Underground Electrical Cables Unique Feature Identifier: 266068 Cable Status: Commissioned Cable Type: Pilot (Communication) Record Last: 4th June 2013 Updated:	A8SE (S)	705	9	529040 184632
298	Underground Electrical Cables Unique Feature Identifier: 262997 Cable Status: Commissioned Cable Type: Alternating Current Record Last: 15th August 2014 Updated:	A8SE (S)	705	9	529040 184632
299	Underground Electrical Cables Unique Feature Identifier: 264587 Cable Status: Commissioned Cable Type: Pilot (Communication) Record Last: 4th June 2013 Updated:	A8NW (SW)	730	9	528628 184684
300	Underground Electrical Cables Unique Feature Identifier: 259474 Cable Status: Commissioned Cable Type: Alternating Current Record Last: 15th August 2014 Updated:	A8NW (SW)	730	9	528628 184683
301	Underground Electrical Cables Unique Feature Identifier: 262721 Cable Status: Commissioned Cable Type: Alternating Current Record Last: 15th August 2014 Updated:	A19SE (NE)	818	9	529715 185688
302	Underground Electrical Cables Unique Feature Identifier: 266005 Cable Status: Commissioned Cable Type: Pilot (Communication) Record Last: 4th June 2013 Updated:	A19SE (NE)	818	9	529715 185687
303	Underground Electrical Cables Unique Feature Identifier: 279509 Cable Status: Planned Cable Type: Alternating Current Record Last: 4th June 2013 Updated:	A9NE (SE)	876	9	529646 184776
304	Underground Electrical Cables Unique Feature Identifier: 262991 Cable Status: Commissioned Cable Type: Alternating Current Record Last: 15th August 2014 Updated:	A19SE (NE)	877	9	529761 185730
305	Underground Electrical Cables Unique Feature Identifier: 266061 Cable Status: Commissioned Cable Type: Pilot (Communication) Record Last: 4th June 2013 Updated:	A19SE (NE)	877	9	529760 185729

Map ID	Details	Quadrant Reference (Compass Direction)	Estimated Distance From Site	Contact	NGR
306	Underground Electrical Cables Unique Feature Identifier: 262999 Cable Status: Commissioned Cable Type: Alternating Current Record Last: 15th August 2014 Updated:	A7SE (SW)	913	9	528384 184625
307	Underground Electrical Cables Unique Feature Identifier: 266070 Cable Status: Commissioned Cable Type: Pilot (Communication) Record Last: 4th June 2013 Updated:	A7SE (SW)	913	9	528384 184626
308	Underground Electrical Cables Unique Feature Identifier: 262720 Cable Status: Commissioned Cable Type: Alternating Current Record Last: 15th August 2014 Updated:	A19SE (NE)	921	9	529708 185901
309	Underground Electrical Cables Unique Feature Identifier: 266004 Cable Status: Commissioned Cable Type: Pilot (Communication) Record Last: 4th June 2013 Updated:	A19SE (NE)	922	9	529708 185901
310	Underground Electrical Cables Unique Feature Identifier: 262990 Cable Status: Commissioned Cable Type: Alternating Current Record Last: 15th August 2014 Updated:	A19SE (NE)	962	9	529702 185974
311	Underground Electrical Cables Unique Feature Identifier: 266060 Cable Status: Commissioned Cable Type: Pilot (Communication) Record Last: 4th June 2013 Updated:	A19SE (NE)	962	9	529701 185974

Agency & Hydrological	Version	Update Cycle
Contaminated Land Register Entries and Notices London Borough of Barnet - Environmental Health Department London Borough of Camden - Pollution Projects Team Royal Borough of Kensington And Chelsea - Environmental Services London Borough of Lambeth - Environmental Health Department London Borough of Waltham Forest - Environmental Health Department City of London - Environmental Health Department London Borough of Haringey - Planning and Environmental Health Westminster City Council - Environmental Health Department London Borough of Hackney - Environmental Health Department London Borough of Brent - Environmental Health Department London Borough of Enfield - Environmental Services London Borough of Islington - Public Protection	January 2015 March 2013 May 2014 November 2014 October 2013 October 2014 October 2014 October 2014 October 2017 September 2014 September 2014 September 2017	Annual Rolling Update Annual Rolling Update Annual Rolling Update Annual Rolling Update Annual Rolling Update Annual Rolling Update Annual Rolling Update Annual Rolling Update Annual Rolling Update Annual Rolling Update Annual Rolling Update Annual Rolling Update
Discharge Consents Environment Agency - Thames Region	October 2018	Quarterly
Enforcement and Prohibition Notices Environment Agency - Thames Region	March 2013	Annual Rolling Update
Integrated Pollution Controls Environment Agency - Thames Region	October 2008	Variable
Integrated Pollution Prevention And Control Environment Agency - South East Region - Kent & South London Area Environment Agency - South East Region - North East Thames Area Environment Agency - Thames Region	October 2018 October 2018 October 2018	Quarterly Quarterly Quarterly
Local Authority Integrated Pollution Prevention And Control London Borough of Barnet - Environmental Health Department City of London - Environmental Health Department London Borough of Enfield - Environmental Health Department London Borough of Islington - Environmental Health Department London Borough of Haringey - Planning and Environmental Health London Borough of Hackney - Environmental Health Department London Borough of Brent - Environmental Health Department London Borough of Lambeth - Environmental Health Department Westminster City Council - Environmental Health Department London Borough of Camden - Pollution Projects Team London Port Health Authority - Environmental Services London Borough of Waltham Forest - Environmental Health Department Royal Borough of Kensington And Chelsea - Environmental Health Department	April 2013 August 2014 January 2015 January 2015 June 2014 March 2015 March 2016 May 2016 November 2015 October 2014 October 2014 September 2014 September 2014	Variable Variable Variable Variable Variable Variable Variable Variable Variable Variable Variable Variable Variable
Local Authority Pollution Prevention and Controls City of London - Environmental Health Department London Borough of Barnet - Environmental Health Department London Borough of Enfield - Environmental Health Department London Borough of Islington - Environmental Health Department London Borough of Haringey - Planning and Environmental Health London Borough of Hackney - Environmental Health Department London Borough of Brent - Environmental Health Department London Borough of Lambeth - Environmental Health Department Westminster City Council - Environmental Health Department London Borough of Camden - Pollution Projects Team London Port Health Authority - Environmental Services London Borough of Waltham Forest - Environmental Health Department Royal Borough of Kensington And Chelsea - Environmental Health Department	August 2014 December 2014 January 2015 January 2015 June 2014 March 2015 March 2016 May 2016 November 2015 October 2014 October 2014 September 2014 September 2014	Annual Rolling Update Annual Rolling Update Annual Rolling Update Annual Rolling Update Annual Rolling Update Annual Rolling Update Annual Rolling Update Annual Rolling Update Annual Rolling Update Annual Rolling Update Annual Rolling Update Annual Rolling Update Annual Rolling Update

Agency & Hydrological	Version	Update Cycle
Local Authority Pollution Prevention and Control Enforcements		
City of London - Environmental Health Department	August 2014	Variable
London Borough of Barnet - Environmental Health Department	December 2014	Variable
London Borough of Enfield - Environmental Health Department	January 2015	Variable
London Borough of Islington - Environmental Health Department	January 2015	Variable
London Borough of Haringey - Planning and Environmental Health	June 2014	Variable
London Borough of Hackney - Environmental Health Department	March 2015	Variable
London Borough of Brent - Environmental Health Department	March 2016	Variable
London Borough of Lambeth - Environmental Health Department	May 2016	Variable
Westminster City Council - Environmental Health Department	November 2015	Variable
London Borough of Camden - Pollution Projects Team	October 2014	Variable
London Port Health Authority - Environmental Services	October 2014	Variable
London Borough of Waltham Forest - Environmental Health Department	September 2014	Variable
Royal Borough of Kensington And Chelsea - Environmental Health Department	September 2014	Variable
Nearest Surface Water Feature		
Ordnance Survey	September 2017	
Pollution Incidents to Controlled Waters		
Environment Agency - Thames Region	September 1999	Not Applicable
Prosecutions Relating to Authorised Processes		
Environment Agency - Thames Region	March 2013	Annual Rolling Update
Prosecutions Relating to Controlled Waters		
Environment Agency - Thames Region	March 2013	Annual Rolling Update
Registered Radioactive Substances		
Environment Agency - Thames Region	January 2015	
River Quality		
Environment Agency - Head Office	November 2001	Not Applicable
River Quality Biology Sampling Points		
Environment Agency - Head Office	July 2012	Annually
River Quality Chemistry Sampling Points		
Environment Agency - Head Office	July 2012	Annually
Substantiated Pollution Incident Register		
Environment Agency - South East Region - Kent & South London Area	October 2018	Quarterly
Environment Agency - South East Region - North East Thames Area	October 2018	Quarterly
Environment Agency - Thames Region - North East Area	October 2018	Quarterly
Water Abstractions		
Environment Agency - Thames Region	October 2018	Quarterly
Water Industry Act Referrals		
Environment Agency - Thames Region	October 2017	Quarterly
Groundwater Vulnerability		
Environment Agency - Head Office	April 2015	Not Applicable
Drift Deposits		
Environment Agency - Head Office	January 1999	Not Applicable
Bedrock Aquifer Designations		
Environment Agency - Head Office	January 2018	Annually
Superficial Aquifer Designations		
Environment Agency - Head Office	January 2018	Annually
Source Protection Zones		
Environment Agency - Head Office	January 2018	Quarterly
Extreme Flooding from Rivers or Sea without Defences		
Environment Agency - Head Office	August 2018	Quarterly
Flooding from Rivers or Sea without Defences		
Environment Agency - Head Office	August 2018	Quarterly

Agency & Hydrological	Version	Update Cycle
Areas Benefiting from Flood Defences Environment Agency - Head Office	August 2018	Quarterly
Flood Water Storage Areas Environment Agency - Head Office	August 2018	Quarterly
Flood Defences Environment Agency - Head Office	August 2018	Quarterly
OS Water Network Lines Ordnance Survey	October 2018	Quarterly
Surface Water 1 in 30 year Flood Extent Environment Agency - Head Office	October 2013	Annually
Surface Water 1 in 100 year Flood Extent Environment Agency - Head Office	October 2013	Annually
Surface Water 1 in 1000 year Flood Extent Environment Agency - Head Office	October 2013	Annually
Surface Water Suitability Environment Agency - Head Office	October 2013	Annually
BGS Groundwater Flooding Susceptibility British Geological Survey - National Geoscience Information Service	May 2013	Annually

Waste	Version	Update Cycle
BGS Recorded Landfill Sites British Geological Survey - National Geoscience Information Service	June 1996	Not Applicable
Historical Landfill Sites Environment Agency - Head Office	July 2018	Quarterly
Integrated Pollution Control Registered Waste Sites Environment Agency - Thames Region	October 2008	Not Applicable
Licensed Waste Management Facilities (Landfill Boundaries) Environment Agency - South East Region - Kent & South London Area Environment Agency - South East Region - North East Thames Area Environment Agency - Thames Region - North East Area	July 2018 July 2018 July 2018	Quarterly Quarterly Quarterly
Licensed Waste Management Facilities (Locations) Environment Agency - South East Region - Kent & South London Area Environment Agency - South East Region - North East Thames Area Environment Agency - Thames Region - North East Area	October 2018 October 2018 October 2018	Quarterly Quarterly Quarterly
Local Authority Landfill Coverage City of London - Environmental Health Department London Borough of Barnet London Borough of Brent - Environmental Health Department London Borough of Camden London Borough of Enfield - Environmental Health Department London Borough of Hackney London Borough of Haringey - Planning Department London Borough of Islington - Environmental Health Department London Borough of Lambeth - Environmental Health Department London Borough of Waltham Forest - Environmental Health Department Royal Borough of Kensington And Chelsea Westminster City Council - Environmental Health Department	May 2000 May 2000 May 2000 May 2000 May 2000 May 2000 May 2000 May 2000 May 2000 May 2000 May 2000 May 2000 May 2000	Not Applicable Not Applicable Not Applicable Not Applicable Not Applicable Not Applicable Not Applicable Not Applicable Not Applicable Not Applicable Not Applicable Not Applicable Not Applicable
Local Authority Recorded Landfill Sites London Borough of Enfield - Environmental Health Department City of London - Environmental Health Department London Borough of Barnet London Borough of Brent - Environmental Health Department London Borough of Camden London Borough of Hackney London Borough of Haringey - Planning Department London Borough of Islington - Environmental Health Department London Borough of Lambeth - Environmental Health Department London Borough of Waltham Forest - Environmental Health Department Royal Borough of Kensington And Chelsea Westminster City Council - Environmental Health Department	February 2003 May 2000 May 2000 May 2000 May 2000 May 2000 May 2000 May 2000 May 2000 May 2000 May 2000 May 2000 May 2000	Not Applicable Not Applicable Not Applicable Not Applicable Not Applicable Not Applicable Not Applicable Not Applicable Not Applicable Not Applicable Not Applicable Not Applicable Not Applicable
Potentially Infilled Land (Non-Water) Landmark Information Group Limited	December 1999	Not Applicable
Potentially Infilled Land (Water) Landmark Information Group Limited	December 1999	Not Applicable
Registered Landfill Sites Environment Agency - Thames Region - North East Area	March 2003	Not Applicable
Registered Waste Transfer Sites Environment Agency - Thames Region - North East Area	March 2003	Not Applicable
Registered Waste Treatment or Disposal Sites Environment Agency - Thames Region - North East Area	June 2015	Not Applicable

Hazardous Substances	Version	Update Cycle
Control of Major Accident Hazards Sites (COMAH) Health and Safety Executive	April 2018	Bi-Annually
Explosive Sites Health and Safety Executive	March 2017	Variable
Notification of Installations Handling Hazardous Substances (NIHHS) Health and Safety Executive	November 2000	Not Applicable
Planning Hazardous Substance Enforcements City of London London Borough of Barnet London Borough of Camden London Borough of Enfield - Planning Department London Borough of Hackney London Borough of Haringey London Borough of Lambeth - Planning Department London Borough of Waltham Forest - Environmental Services Royal Borough of Kensington And Chelsea Westminster City Council London Port Health Authority - Environmental Services London Borough of Brent London Borough of Islington	February 2016 February 2016 February 2016 February 2016 February 2016 February 2016 February 2016 February 2016 February 2016 February 2016 January 2008 January 2016 October 2015	Variable Variable Variable Variable Variable Variable Variable Variable Variable Variable Annual Rolling Update Variable Variable
Planning Hazardous Substance Consents City of London London Borough of Barnet London Borough of Camden London Borough of Enfield - Planning Department London Borough of Hackney London Borough of Haringey London Borough of Lambeth - Planning Department London Borough of Waltham Forest - Environmental Services Royal Borough of Kensington And Chelsea Westminster City Council London Port Health Authority - Environmental Services London Borough of Brent London Borough of Islington	February 2016 February 2016 February 2016 February 2016 February 2016 February 2016 February 2016 February 2016 February 2016 February 2016 January 2008 January 2016 October 2015	Variable Variable Variable Variable Variable Variable Variable Variable Variable Variable Annual Rolling Update Variable Variable

Geological	Version	Update Cycle
BGS 1:625,000 Solid Geology British Geological Survey - National Geoscience Information Service	January 2009	Not Applicable
BGS Estimated Soil Chemistry British Geological Survey - National Geoscience Information Service	October 2015	Annually
BGS Recorded Mineral Sites British Geological Survey - National Geoscience Information Service	November 2018	Bi-Annually
BGS Urban Soil Chemistry British Geological Survey - National Geoscience Information Service	October 2015	Annually
BGS Urban Soil Chemistry Averages British Geological Survey - National Geoscience Information Service	October 2015	Annually
CBSCB Compensation District Cheshire Brine Subsidence Compensation Board (CBSCB)	August 2011	Not Applicable
Coal Mining Affected Areas The Coal Authority - Property Searches	March 2014	Annual Rolling Update
Mining Instability Ove Arup & Partners	October 2000	Not Applicable
Non Coal Mining Areas of Great Britain British Geological Survey - National Geoscience Information Service	May 2015	Not Applicable
Potential for Collapsible Ground Stability Hazards British Geological Survey - National Geoscience Information Service	June 2015	Annually
Potential for Compressible Ground Stability Hazards British Geological Survey - National Geoscience Information Service	June 2015	Annually
Potential for Ground Dissolution Stability Hazards British Geological Survey - National Geoscience Information Service	June 2015	Annually
Potential for Landslide Ground Stability Hazards British Geological Survey - National Geoscience Information Service	June 2015	Annually
Potential for Running Sand Ground Stability Hazards British Geological Survey - National Geoscience Information Service	June 2015	Annually
Potential for Shrinking or Swelling Clay Ground Stability Hazards British Geological Survey - National Geoscience Information Service	June 2015	Annually
Radon Potential - Radon Affected Areas British Geological Survey - National Geoscience Information Service	July 2011	Annually
Radon Potential - Radon Protection Measures British Geological Survey - National Geoscience Information Service	July 2011	Annually

Industrial Land Use	Version	Update Cycle
Contemporary Trade Directory Entries Thomson Directories	November 2018	Quarterly
Fuel Station Entries Experian Catalist	November 2018	Quarterly
Gas Pipelines National Grid	July 2014	
Points of Interest - Commercial Services PointX	September 2018	Quarterly
Points of Interest - Education and Health PointX	September 2018	Quarterly
Points of Interest - Manufacturing and Production PointX	September 2018	Quarterly
Points of Interest - Public Infrastructure PointX	September 2018	Quarterly
Points of Interest - Recreational and Environmental PointX	September 2018	Quarterly
Underground Electrical Cables National Grid	December 2015	

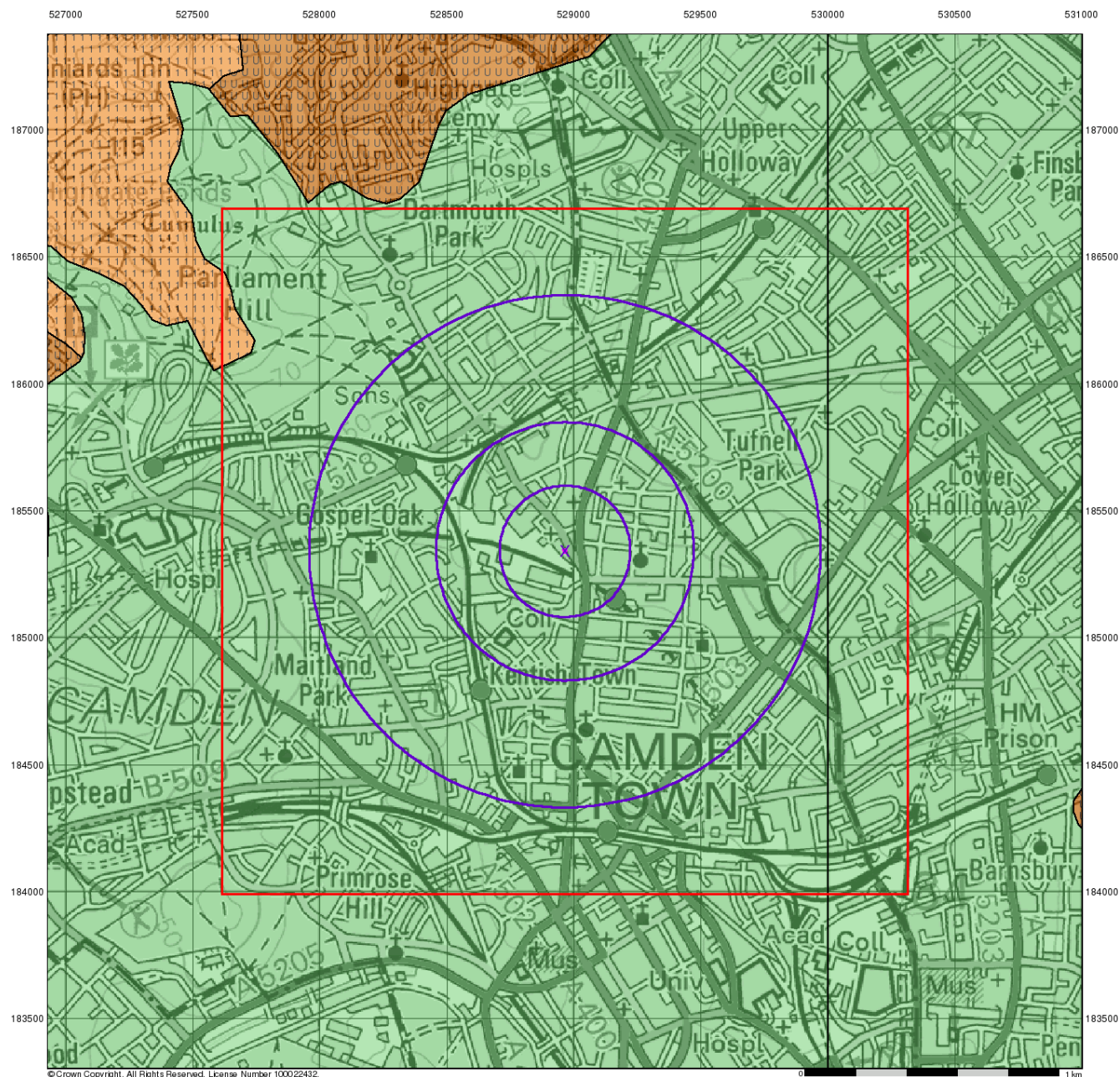
Sensitive Land Use	Version	Update Cycle
Ancient Woodland Natural England	August 2018	Bi-Annually
Areas of Adopted Green Belt London Borough of Barnet London Borough of Enfield London Borough of Haringey London Borough of Waltham Forest	August 2018 August 2018 August 2018 August 2018	As notified As notified As notified As notified
Areas of Unadopted Green Belt London Borough of Barnet London Borough of Enfield London Borough of Haringey London Borough of Waltham Forest	August 2018 August 2018 August 2018 August 2018	As notified As notified As notified As notified
Areas of Outstanding Natural Beauty Natural England	August 2018	Bi-Annually
Environmentally Sensitive Areas Natural England	January 2017	
Forest Parks Forestry Commission	April 1997	Not Applicable
Local Nature Reserves Natural England	August 2018	Bi-Annually
Marine Nature Reserves Natural England	January 2018	Bi-Annually
National Nature Reserves Natural England	August 2018	Bi-Annually
National Parks Natural England	April 2017	Bi-Annually
Nitrate Vulnerable Zones Department for Environment, Food and Rural Affairs (DEFRA - formerly FRCA)	October 2015	
Ramsar Sites Natural England	August 2018	Bi-Annually
Sites of Special Scientific Interest Natural England	October 2018	Bi-Annually
Special Areas of Conservation Natural England	August 2018	Bi-Annually
Special Protection Areas Natural England	August 2018	Bi-Annually

A selection of organisations who provide data within this report

Data Supplier	Data Supplier Logo
Ordnance Survey	
Environment Agency	
Scottish Environment Protection Agency	
The Coal Authority	
British Geological Survey	 British Geological Survey NATURAL ENVIRONMENT RESEARCH COUNCIL
Centre for Ecology and Hydrology	 Centre for Ecology & Hydrology NATURAL ENVIRONMENT RESEARCH COUNCIL
Natural Resources Wales	
Scottish Natural Heritage	
Natural England	
Public Health England	
Ove Arup	
Peter Brett Associates	

Contact	Name and Address	Contact Details
1	British Geological Survey - Enquiry Service British Geological Survey, Environmental Science Centre, Keyworth, Nottingham, Nottinghamshire, NG12 5GG	Telephone: 0115 936 3143 Fax: 0115 936 3276 Email: enquiries@bgs.ac.uk Website: www.bgs.ac.uk
2	London Borough of Camden - Pollution Projects Team Seventh Floor, Town Hall Extension, Argyle Street, London, WC1H 8EQ	Telephone: 020 7278 4444 Fax: 020 7860 5713 Website: www.camden.gov.uk
3	London Borough of Islington - Environmental Health Department 159 Upper Street, Islington, London, N1 1RE	Telephone: 020 7527 2000 Fax: 020 7477 3057 Website: www.islington.gov.uk
4	Environment Agency - National Customer Contact Centre (NCCC) PO Box 544, Templeborough, Rotherham, S60 1BY	Telephone: 03708 506 506 Email: enquiries@environment-agency.gov.uk
5	Environment Agency - Head Office Rio House, Waterside Drive, Aztec West, Almondsbury, Bristol, Avon, BS32 4UD	Telephone: 01454 624400 Fax: 01454 624409
6	Ordnance Survey Adanac Drive, Southampton, Hampshire, SO16 0AS	Telephone: 03456 05 05 05 Email: customerservices@ordnancesurvey.co.uk Website: www.ordnancesurvey.gov.uk
7	London Borough of Camden Town Hall, Judd Street, London, WC1H 9JE	Telephone: 020 7974 4444 Fax: 020 7974 6866 Email: info@camden.gov.uk Website: www.camden.gov.uk
8	PointX 7 Abbey Court, Eagle Way, Sowton, Exeter, Devon, EX2 7HY	Website: www.pointx.co.uk
9	Landmark Information Group Limited Imperium, Imperial Way, Reading, Berkshire, RG2 0TD	Telephone: 0844 844 9966 Fax: 0844 844 9951 Email: helpdesk@landmark.co.uk Website: www.landmark.co.uk
10	Natural England County Hall, Spetchley Road, Worcester, WR5 2NP	Telephone: 0300 060 3900 Email: enquiries@naturalengland.org.uk Website: www.naturalengland.org.uk
-	Public Health England - Radon Survey, Centre for Radiation, Chemical and Environmental Hazards Chilton, Didcot, Oxfordshire, OX11 0RQ	Telephone: 01235 822622 Fax: 01235 833891 Email: radon@phe.gov.uk Website: www.ukradon.org
-	Landmark Information Group Limited Imperium, Imperial Way, Reading, Berkshire, RG2 0TD	Telephone: 0844 844 9952 Fax: 0844 844 9951 Email: customerservices@landmarkinfo.co.uk Website: www.landmarkinfo.co.uk

Please note that the Environment Agency / Natural Resources Wales / SEPA have a charging policy in place for enquiries.



© Crown Copyright. All Rights Reserved. License Number 100022432.



Groundwater Vulnerability

General

- X Specified Site ○ Specified Buffer(s) X Bearing Reference Point
- Slice 8 Map ID

Agency and Hydrological

Geological Classes

Major Aquifer (Highly Permeable)

- High (H) 1, 2, 3, U
- Intermediate (I) 1, 2
- Low

Minor Aquifer (Variably Permeable)

- High (H) 1, 2, 3, U
- Intermediate (I) 1, 2
- Low

Non Aquifer (Negligibly Permeable)

-

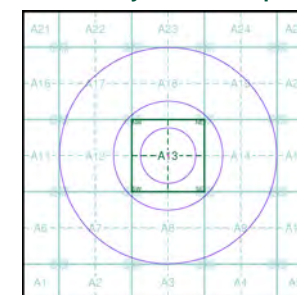
Water or Sea

-

Drift Deposit

-

Site Sensitivity Context Map - Slice A



Order Details

Order Number: 188984870_1_1
 Customer Ref: Fortress Road
 National Grid Reference: 528970, 185340
 Slice: A
 Site Area (Ha): 0.02
 Search Buffer (m): 1000

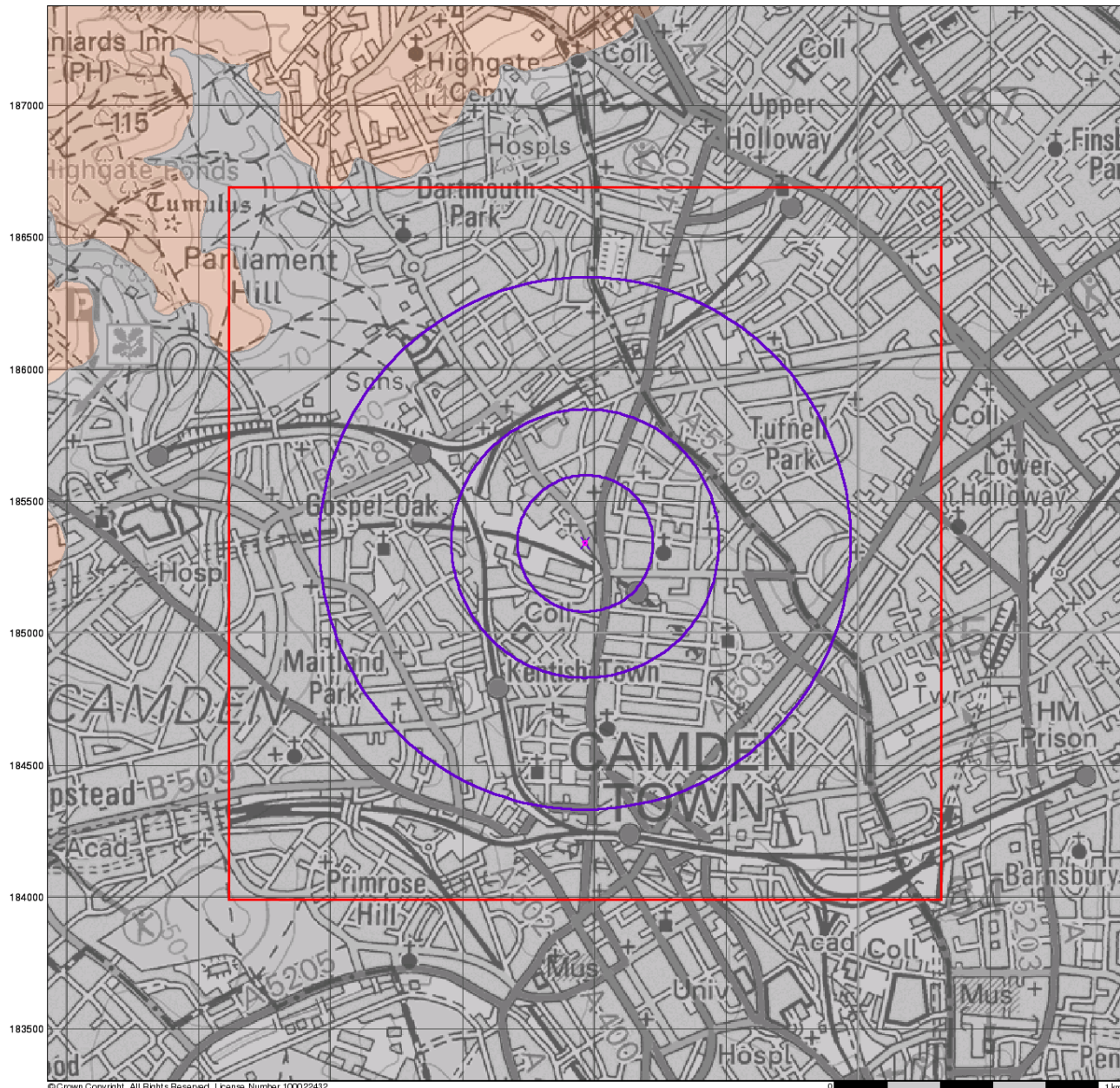
Site Details

3,5 & 7 Fortress Road, LONDON, NW5 1AA



Tel: 0844 844 9952
 Fax: 0844 844 9951
 Web: www.envirocheck.co.uk

527000 527500 528000 528500 529000 529500 530000 530500 531000



© Crown Copyright. All Rights Reserved. License Number 100022432

0 1 km



LUSTRE
CONSULTING

Bedrock Aquifer Designation

General

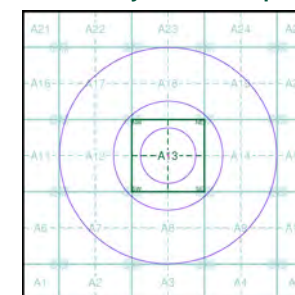
- Specified Site
- Specified Buffer(s)
- Bearing Reference Point
- Slice
- Map ID

Agency and Hydrological

Geological Classes

- Principal Aquifer
- Secondary A Aquifer
- Secondary B Aquifer
- Secondary Undifferentiated
- Unproductive Strata
- Unknown
- Unknown (Lakes and Landslip)

Site Sensitivity Context Map - Slice A



Order Details

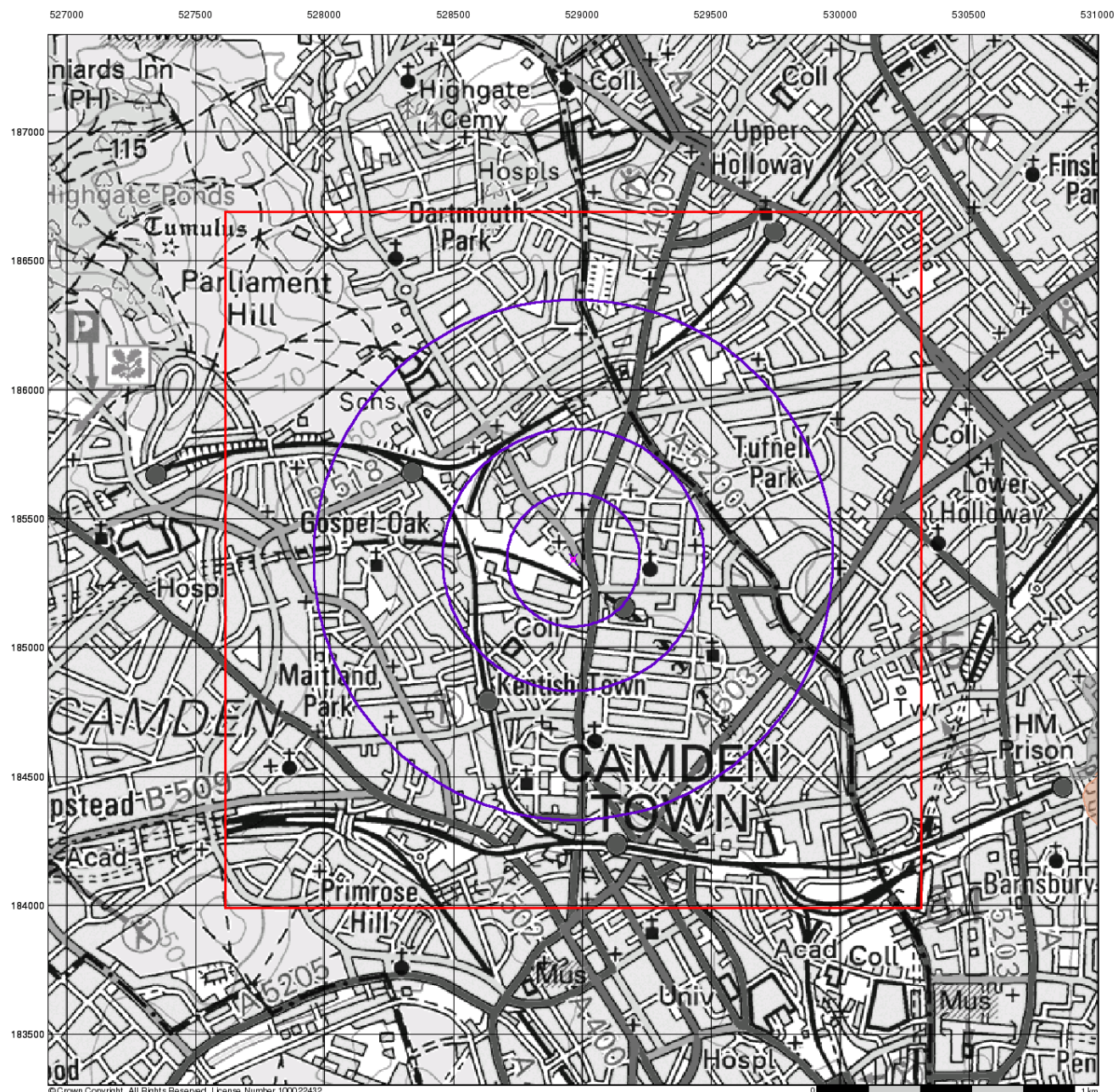
Order Number: 188984870_1_1
Customer Ref: Fortress Road
National Grid Reference: 528970, 185340
Slice: A
Site Area (Ha): 0.02
Search Buffer (m): 1000

Site Details

3,5 & 7 Fortress Road, LONDON, NW5 1AA

Landmark
INFORMATION GROUP

Tel: 0844 844 9952
Fax: 0844 844 9951
Web: www.envirocheck.co.uk



Superficial Aquifer Designation

General

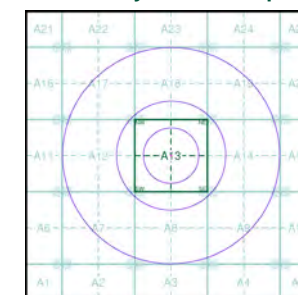
- Specified Site
- Specified Buffer(s)
- X Bearing Reference Point
- Slice
- B Map ID

Agency and Hydrological

Geological Classes

- Principal Aquifer
- Secondary A Aquifer
- Secondary B Aquifer
- Secondary Undifferentiated
- Unproductive Strata
- Unknown
- Unknown (Lakes and Landslip)

Site Sensitivity Context Map - Slice A



Order Details

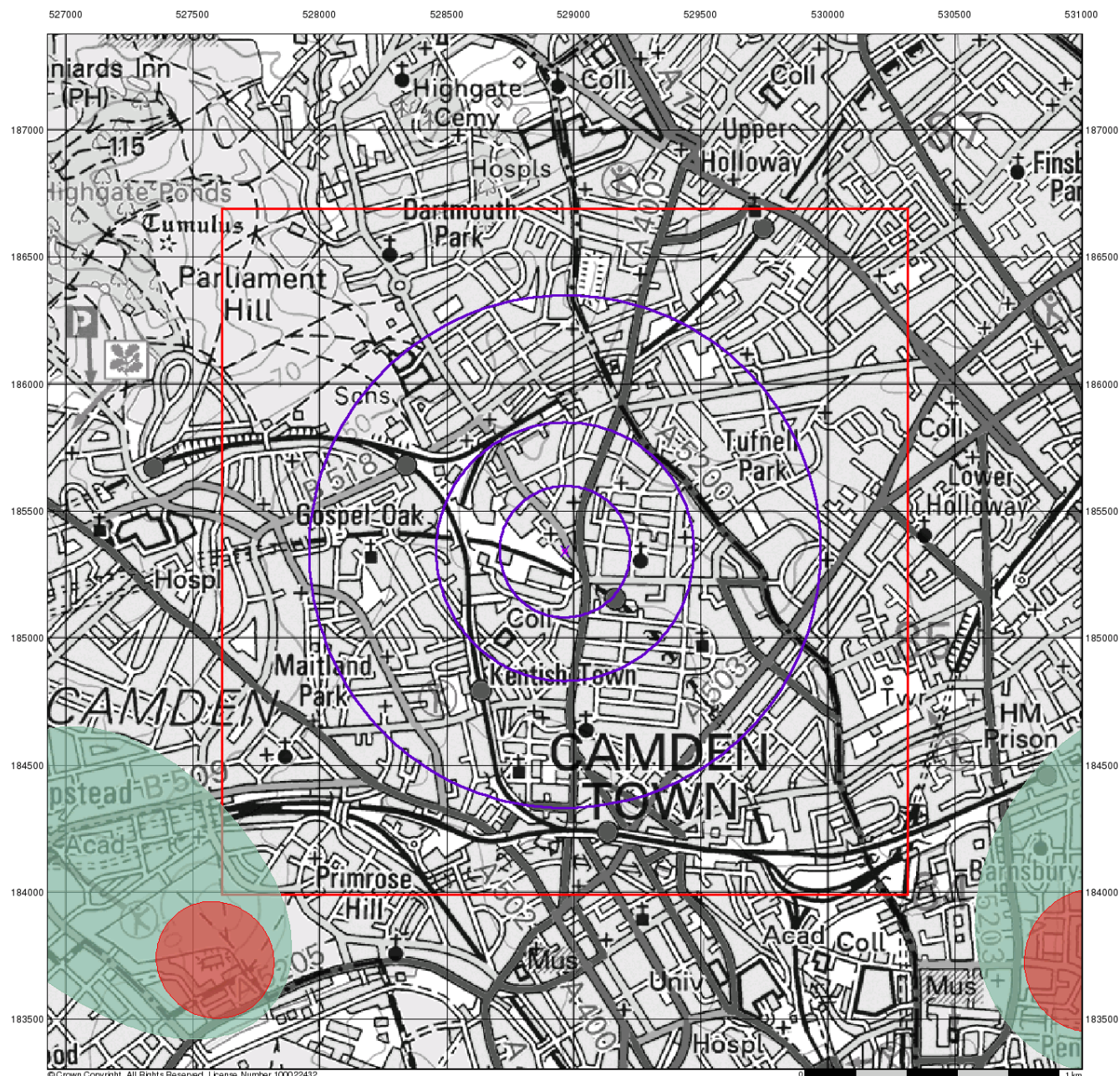
Order Number: 188984870_1_1
 Customer Ref: Fortress Road
 National Grid Reference: 528970, 185340
 Slice: A
 Site Area (Ha): 0.02
 Search Buffer (m): 1000

Site Details

3,5 & 7 Fortress Road, LONDON, NW5 1AA



Tel: 0844 844 9952
 Fax: 0844 844 9951
 Web: www.envirocheck.co.uk



© Crown Copyright. All Rights Reserved. License Number 100022432.



Source Protection Zones

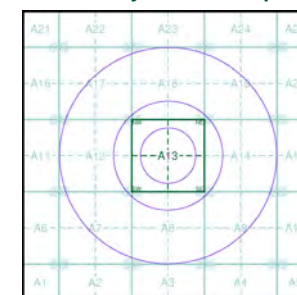
General

- Specified Site
- Specified Buffer(s)
- Bearing Reference Point
- Slice
- Map ID

Agency and Hydrological

- Inner zone (Zone 1)
- Inner zone - subsurface activity only (Zone 1c)
- Outer zone (Zone 2)
- Outer zone - subsurface activity only (Zone 2c)
- Total catchment (Zone 3)
- Total catchment - subsurface activity only (Zone 3c)
- Special interest (Zone 4)

Site Sensitivity Context Map - Slice A



Order Details

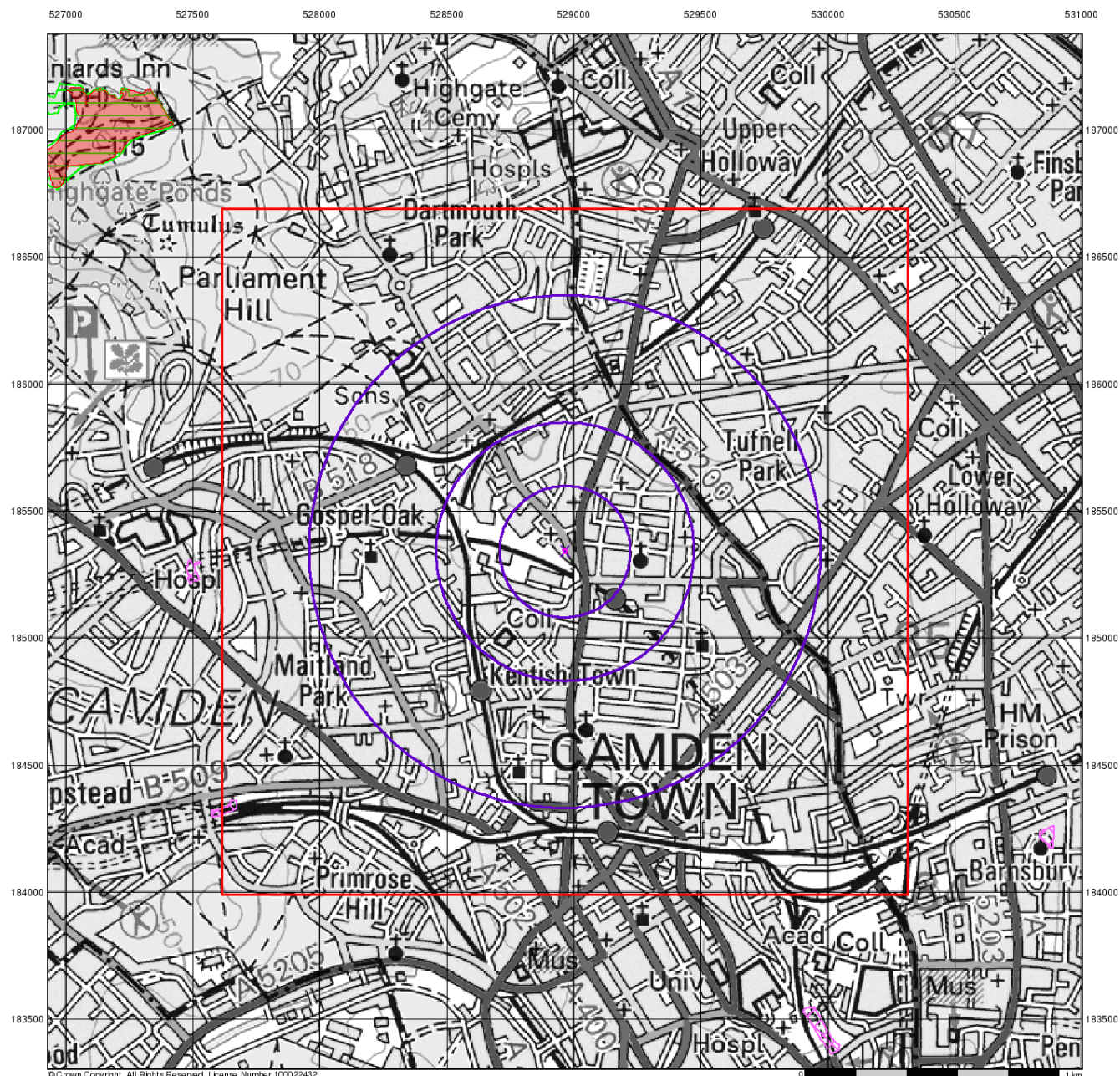
Order Number: 188984870_1_1
 Customer Ref: Fortress Road
 National Grid Reference: 528970, 185340
 Slice: A
 Site Area (Ha): 0.02
 Search Buffer (m): 1000

Site Details

3,5 & 7 Fortress Road, LONDON, NW5 1AA



Tel: 0844 844 9952
 Fax: 0844 844 9951
 Web: www.envirocheck.co.uk



© Crown Copyright. All Rights Reserved. License Number 100022432.



Sensitive Land Uses

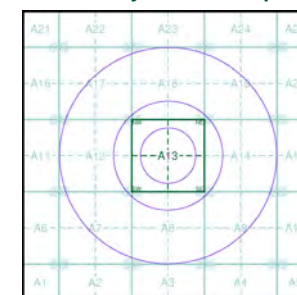
General

- Specified Site
- Specified Buffer(s)
- Bearing Reference Point
- Slice
- Map ID

Sensitive Land Uses

- Ancient Woodland
- Area of Adopted Green Belt
- Area of Unadopted Green Belt
- Area of Outstanding Natural Beauty
- Environmentally Sensitive Area
- Forest Park
- Local Nature Reserve
- Marine Nature Reserve
- National Nature Reserve
- National Park
- Nitrate Sensitive Area
- Nitrate Vulnerable Zone
- Ramsar Site
- Site of Special Scientific Interest
- Special Area of Conservation
- Special Protection Area
- World Heritage Sites

Site Sensitivity Context Map - Slice A



Order Details

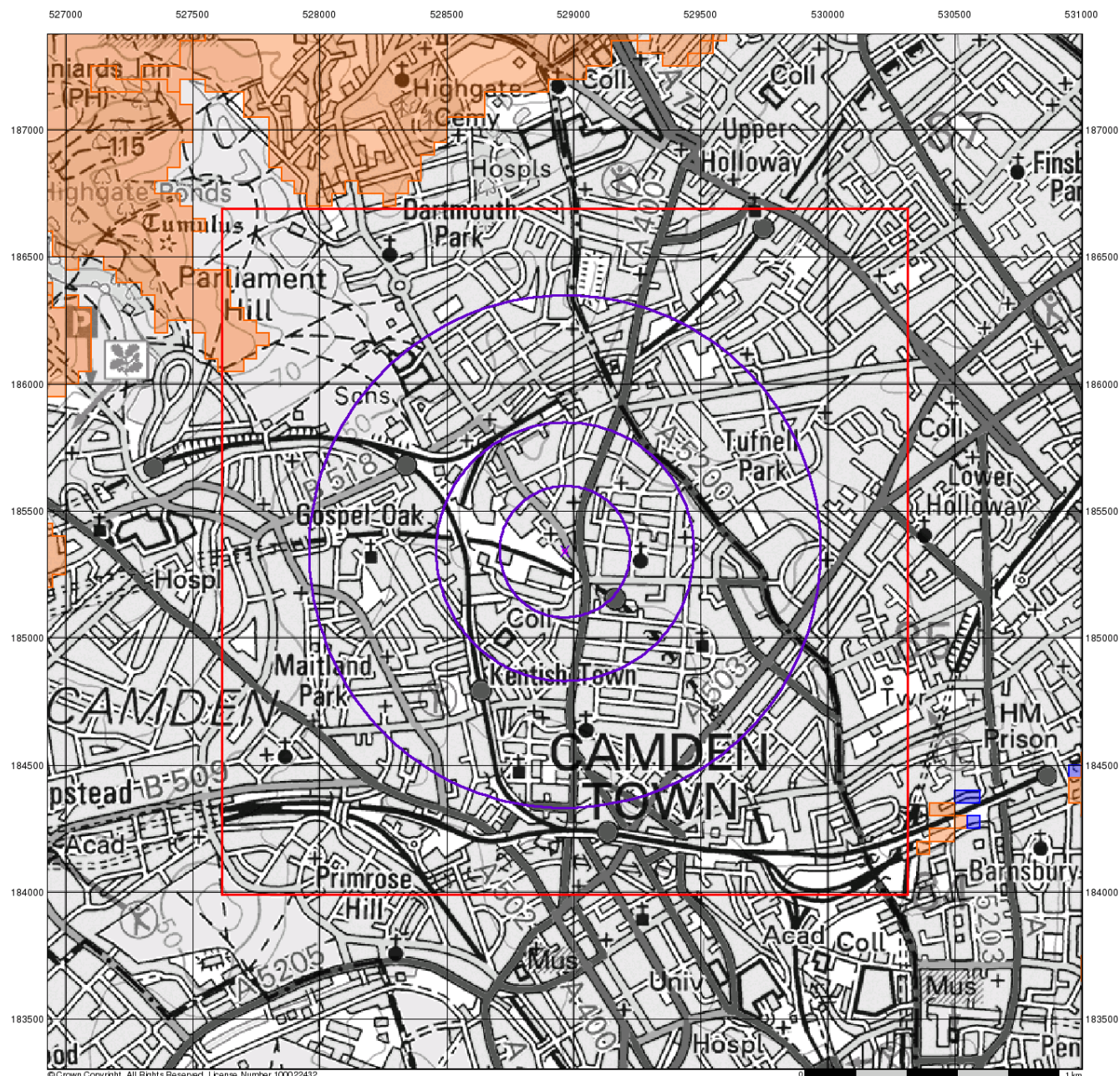
Order Number: 188984870_1_1
 Customer Ref: Fortress Road
 National Grid Reference: 528970, 185340
 Slice: A
 Site Area (Ha): 0.02
 Search Buffer (m): 1000

Site Details

3,5 & 7 Fortress Road, LONDON, NW5 1AA



Tel: 0844 844 9952
 Fax: 0844 844 9951
 Web: www.envirocheck.co.uk



© Crown Copyright. All Rights Reserved. License Number 100022432.



LUSTRE
CONSULTING

BGS Flood GFS Data

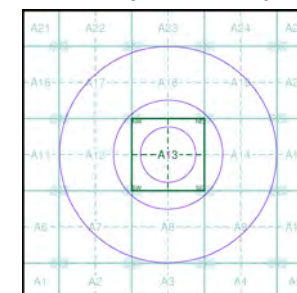
General

- Specified Site
- Specified Buffer(s)
- Bearing Reference Point
- Slice

Agency and Hydrological (Flood)

- Limited Potential for Groundwater Flooding to Occur
- Potential for Groundwater Flooding of Property Situated Below Ground Level
- Potential for Groundwater Flooding to Occur at Surface

Site Sensitivity Context Map - Slice A



Order Details

Order Number: 188984870_1_1
Customer Ref: Fortress Road
National Grid Reference: 528970, 185340
Slice: A
Site Area (Ha): 0.02
Search Buffer (m): 1000

Site Details



3,5 & 7 Fortress Road, LONDON, NW5 1AA

Landmark
INFORMATION GROUP



Tel: 0844 844 9952
Fax: 0844 844 9951
Web: www.envirocheck.co.uk

Geology 1:50,000 Maps Legends




Artificial Ground and Landslip

Map Colour	Lex Code	Rock Name	Rock Type	Min and Max Age
	WGR	Worked Ground (Undivided)	Void	Not Supplied - Holocene
	MGR	Made Ground (Undivided)	Artificial Deposit	Not Supplied - Holocene

Superficial Geology

Map Colour	Lex Code	Rock Name	Rock Type	Min and Max Age
	LASI	Langley Silt Member	Clay and Silt	Not Supplied - Devensian
	BHT	Boyn Hill Gravel Member	Sand and Gravel	Not Supplied - Hoxnian

Bedrock and Faults

Map Colour	Lex Code	Rock Name	Rock Type	Min and Max Age
	LC	London Clay Formation	Clay, Silt and Sand	Not Supplied - Ypresian
	CLGB	Claygate Member	Clay, Silt and Sand	Not Supplied - Ypresian
	BGS	Bagshot Formation	Sand	Not Supplied - Ypresian



Geology 1:50,000 Maps

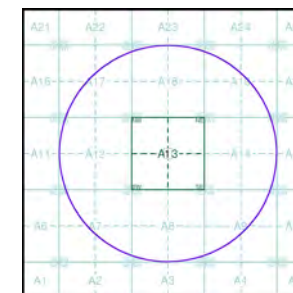
This report contains geological map extracts taken from the BGS Digital Geological map of Great Britain at 1:50,000 scale and is designed for users carrying out preliminary site assessments who require geological maps for the area around the site. This mapping may be more up to date than previously published paper maps.

The various geological layers - artificial and landslip deposits, superficial geology and solid (bedrock) geology are displayed in separate maps, but superimposed on the final 'Combined Surface Geology' map. All map legends feature on this page. Not all layers have complete nationwide coverage, so availability of data for relevant map sheets is indicated below.

Geology 1:50,000 Maps Coverage

Map ID:	1
Map Sheet No:	256
Map Name:	North London
Map Date:	2006
Bedrock Geology:	Available
Superficial Geology:	Available
Artificial Geology:	Available
Faults:	Not Supplied
Landslip:	Available
Rock Segments:	Not Supplied

Geology 1:50,000 Maps - Slice A



Order Details:

Order Number:	188984870_1_1
Customer Reference:	Fortess Road
National Grid Reference:	528970, 185340
Slice:	A
Site Area (Ha):	0.02
Search Buffer (m):	1000

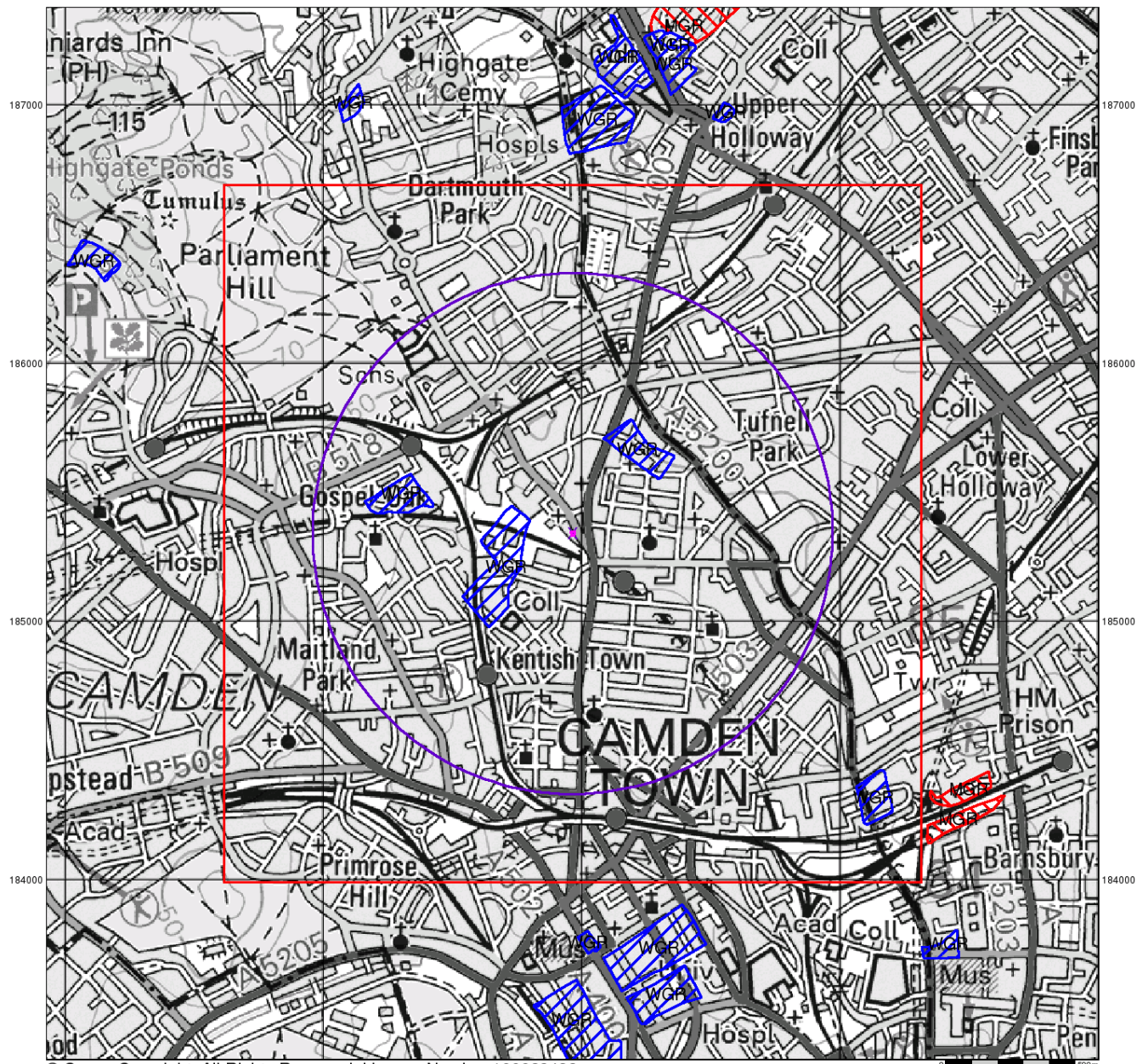
Site Details:

3,5 & 7 Fortess Road, LONDON, NW5 1AA



Tel: 0844 844 9952
Fax: 0844 844 9951
Web: www.envirocheck.co.uk

527000 528000 529000 530000 531000



© Crown Copyright. All Rights Reserved. License Number 100022432.



Artificial Ground and Landslip

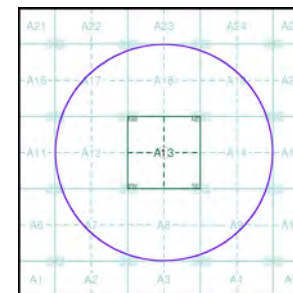
Artificial ground is a term used by BGS for those areas where the ground surface has been significantly modified by human activity. Information about previously developed ground is especially important, as it is often associated with potentially contaminated material, unpredictable engineering conditions and unstable ground.

Artificial ground includes:

- Made ground - man-made deposits such as embankments and spoil heaps on the natural ground surface.
- Worked ground - areas where the ground has been cut away such as quarries and road cuttings.
- Infilled ground - areas where the ground has been cut away then wholly or partially backfilled.
- Landscaped ground - areas where the surface has been reshaped.
- Disturbed ground - areas of ill-defined shallow or near surface mineral workings where it is impracticable to map made and worked ground separately.

Mass movement (landslip) deposits on BGS geological maps are primarily superficial deposits that have moved down slope under gravity to form landslips. These affect bedrock, other superficial deposits and artificial ground. The dataset also includes foundered strata, where the ground has collapsed due to subsidence.

Artificial Ground and Landslip Map - Slice A



Order Details:

Order Number: 188984870_1_1
 Customer Reference: Fortress Road
 National Grid Reference: 528970, 185340
 Slice: A
 Site Area (Ha): 0.02
 Search Buffer (m): 1000

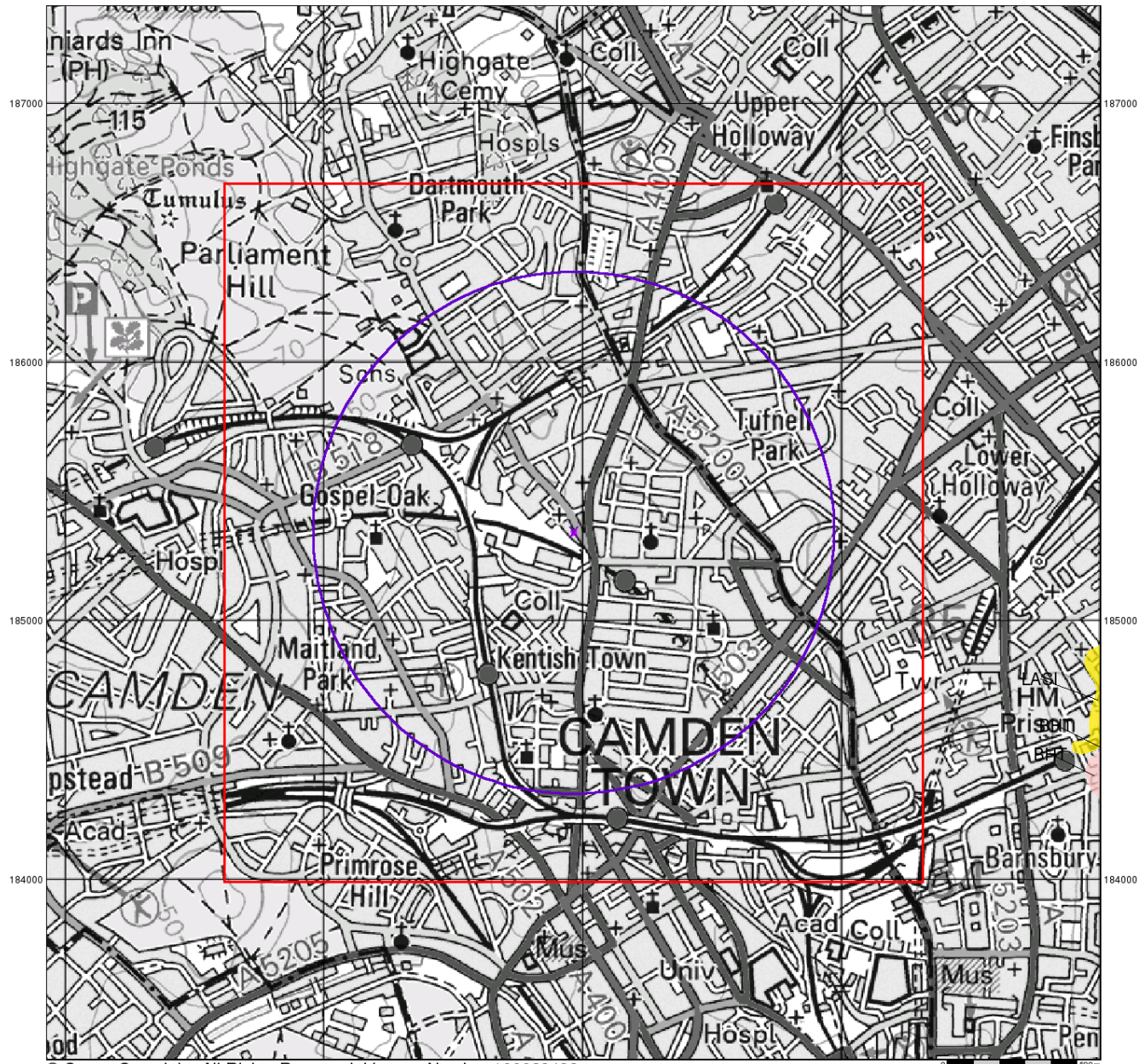
Site Details:

3,5 & 7 Fortress Road, LONDON, NW5 1AA



Tel: 0844 844 9952
 Fax: 0844 844 9951
 Web: www.envirocheck.co.uk

527000 528000 529000 530000 531000



© Crown Copyright. All Rights Reserved. License Number 100022432.



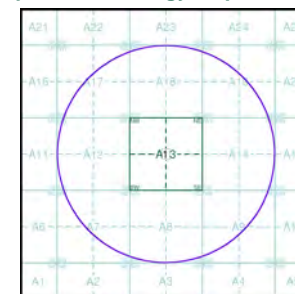
Superficial Geology

Superficial Deposits are the youngest geological deposits formed during the most recent period of geological time, the Quaternary, which extends back about 1.8 million years from the present.

They rest on older deposits or rocks referred to as Bedrock. This dataset contains Superficial deposits that are of natural origin and 'in place'. Other superficial strata may be held in the Mass Movement dataset where they have been moved, or in the Artificial Ground dataset where they are of man-made origin.

Most of these Superficial deposits are unconsolidated sediments such as gravel, sand, silt and clay, and onshore they form relatively thin, often discontinuous patches or larger spreads.

Superficial Geology Map - Slice A



Order Details:

Order Number: 188984870_1_1
Customer Reference: Fortress Road
National Grid Reference: 528970, 185340
Slice: A
Site Area (Ha): 0.02
Search Buffer (m): 1000

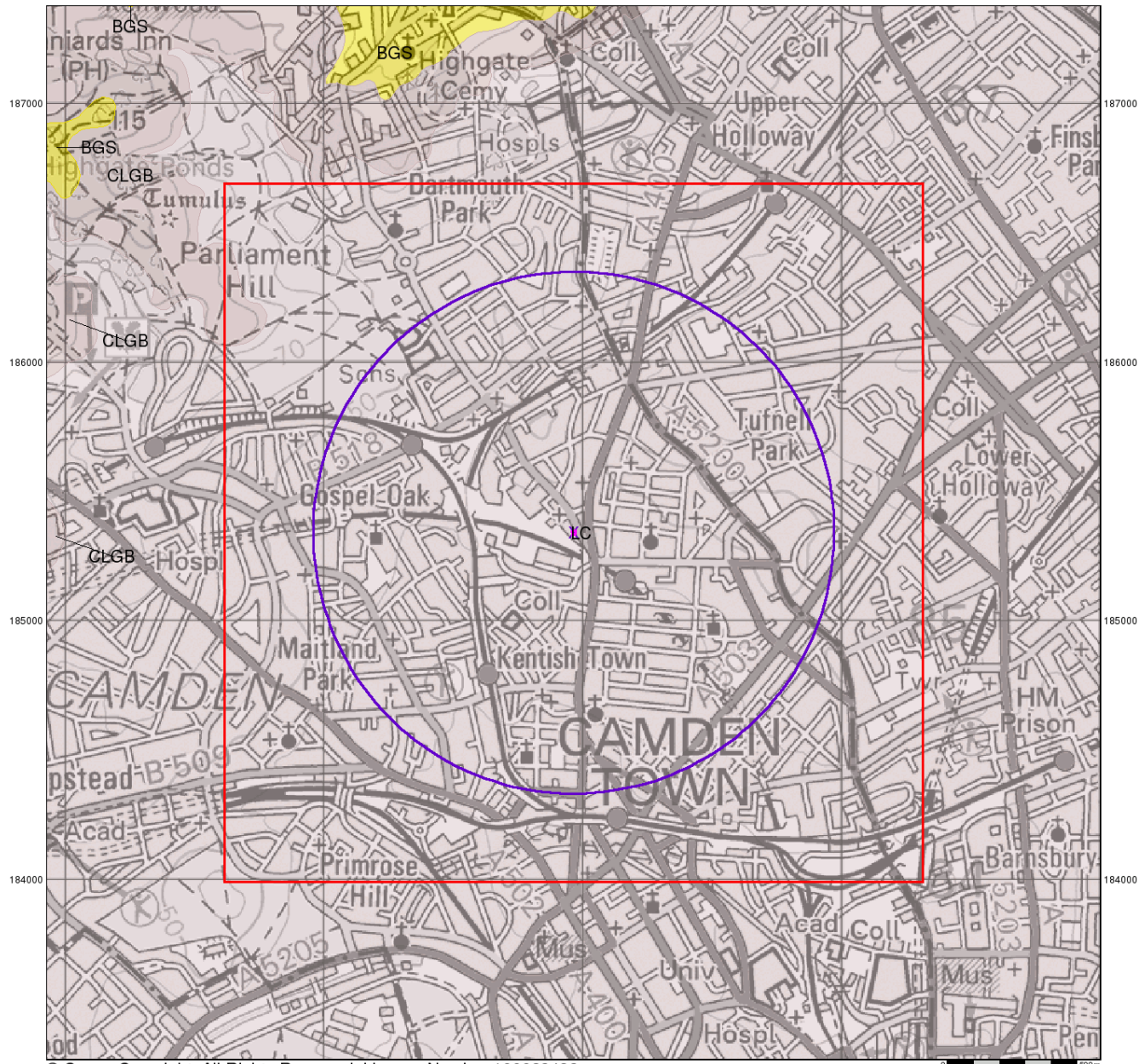
Site Details:

3,5 & 7 Fortress Road, LONDON, NW5 1AA



Tel: 0844 844 9952
Fax: 0844 844 9951
Web: www.envirocheck.co.uk

527000 528000 529000 530000 531000



© Crown Copyright. All Rights Reserved. License Number 100022432.



Bedrock and Faults

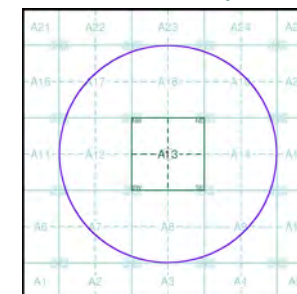
Bedrock geology is a term used for the main mass of rocks forming the Earth and are present everywhere, whether exposed at the surface in outcrops or concealed beneath superficial deposits or water.

The bedrock has formed over vast lengths of geological time ranging from ancient and highly altered rocks of the Proterozoic, some 2500 million years ago, or older, up to the relatively young Pliocene, 1.8 million years ago.

The bedrock geology includes many lithologies, often classified into three types based on origin: igneous, metamorphic and sedimentary.

The BGS Faults and Rock Segments dataset includes geological faults (e.g. normal, thrust), and thin beds mapped as lines (e.g. coal seam, gypsum bed). Some of these are linked to other particular 1:50,000 Geology datasets, for example, coal seams are part of the bedrock sequence, most faults and mineral veins primarily affect the bedrock but cut across the strata and post date its deposition.

Bedrock and Faults Map - Slice A



Order Details:

Order Number: 188984870_1_1
Customer Reference: Fortress Road
National Grid Reference: 528970, 185340
Slice: A
Site Area (Ha): 0.02
Search Buffer (m): 1000

Site Details:

3,5 & 7 Fortress Road, LONDON, NW5 1AA

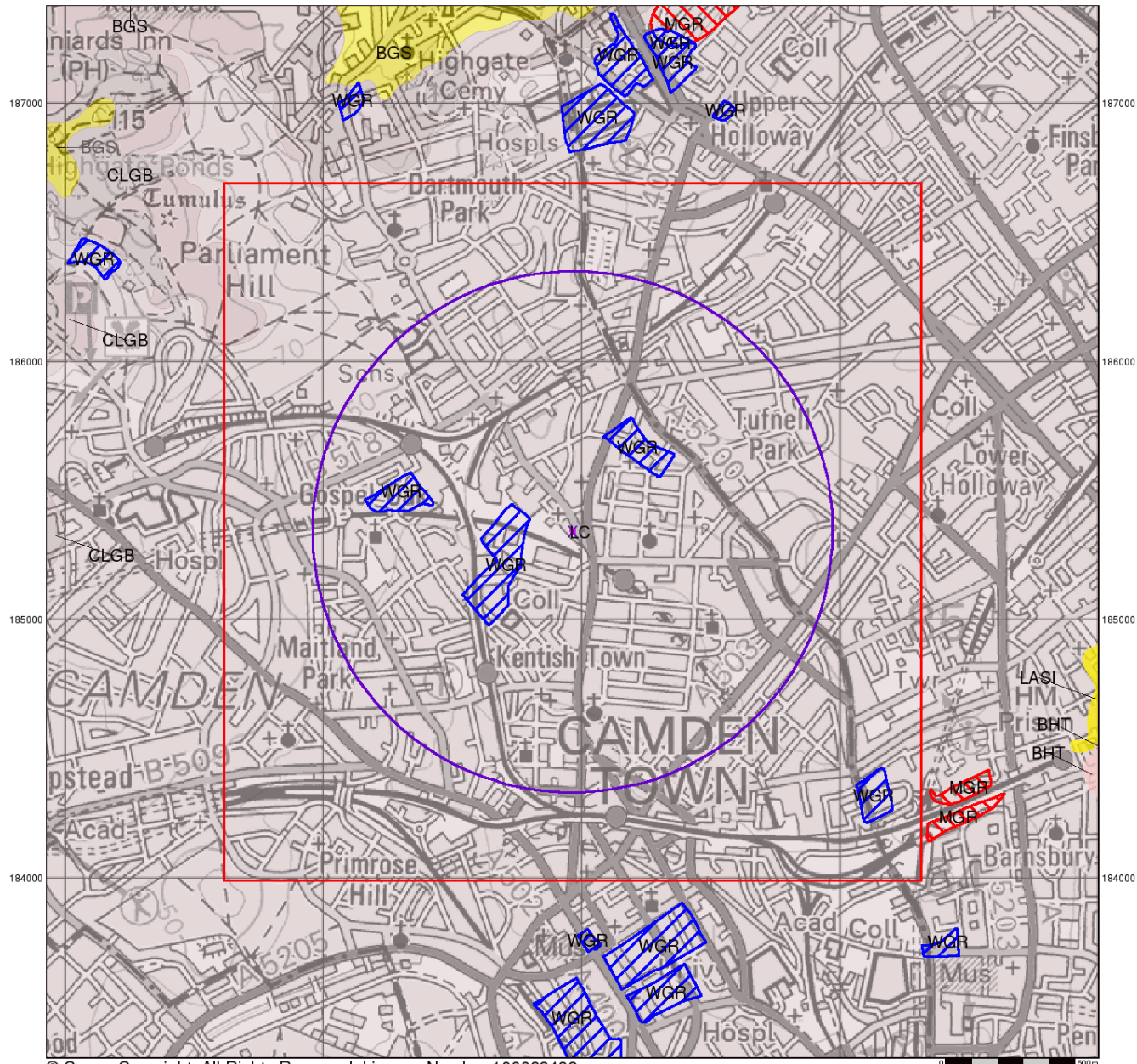


Tel: 0844 844 9952
Fax: 0844 844 9951
Web: www.envirocheck.co.uk

v15.0 12-Dec-2018

Page 4 of 5

527000 528000 529000 530000 531000



© Crown Copyright. All Rights Reserved. License Number 100022432.



Combined Surface Geology

The Combined Surface Geology map combines all the previous maps into one combined geological overview of your site.

Please consult the legends to the previous maps to interpret the Combined "Surface Geology" map.

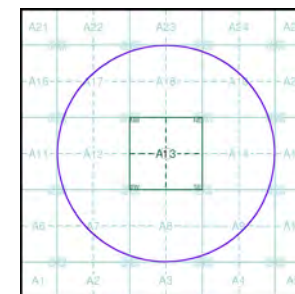
Additional Information

More information on 1:50,000 Geological mapping and explanations of rock classifications can be found on the BGS website. Using the LEX Codes in this report, further descriptions of rock types can be obtained by interrogating the 'BGS Lexicon of Named Rock Units'. This database can be accessed by following the 'Information and Data' link on the BGS website.

Contact

British Geological Survey
Kingsley Dunham Centre
Keyworth
Nottingham
NG12 5GG
Telephone: 0115 936 3143
Fax: 0115 936 3276
email: enquiries@bgs.ac.uk
website: www.bgs.ac.uk

Combined Geology Map - Slice A



Order Details:

Order Number: 188984870_1_1
Customer Reference: Fortress Road
National Grid Reference: 528970, 185340
Slice: A
Site Area (Ha): 0.02
Search Buffer (m): 1000

Site Details:

3,5 & 7 Fortress Road, LONDON, NW5 1AA



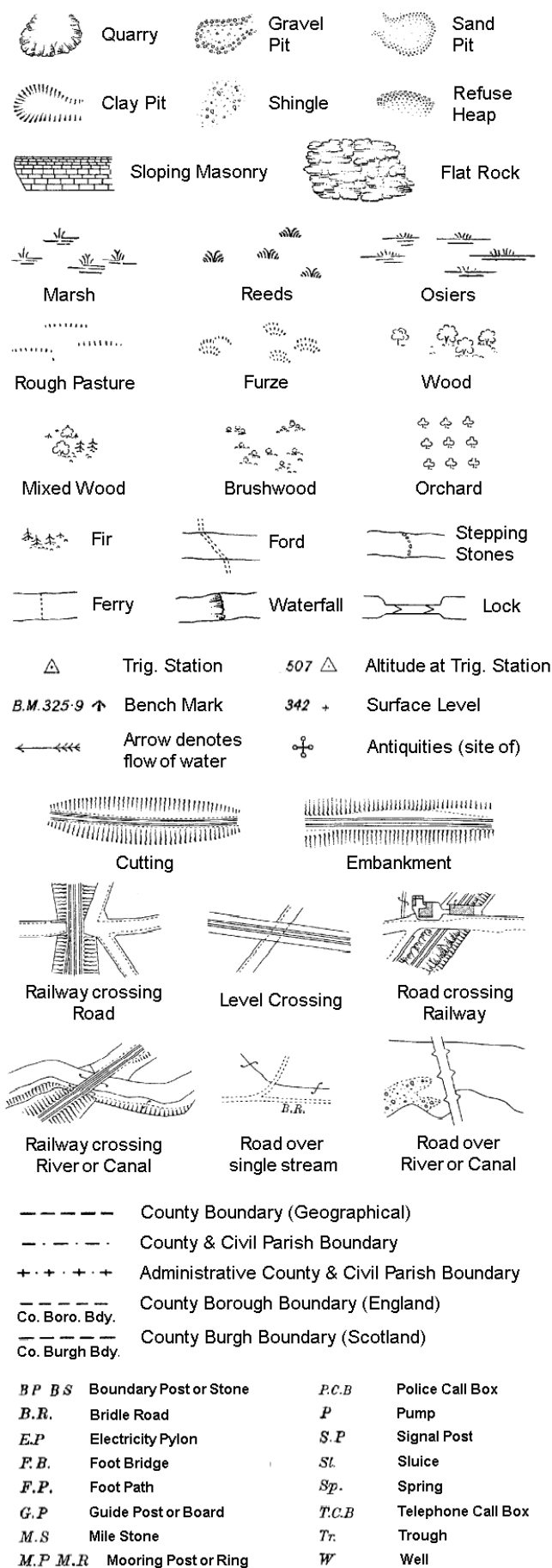
Tel: 0844 844 9952
Fax: 0844 844 9951
Web: www.envirocheck.co.uk

v15.0 12-Dec-2018

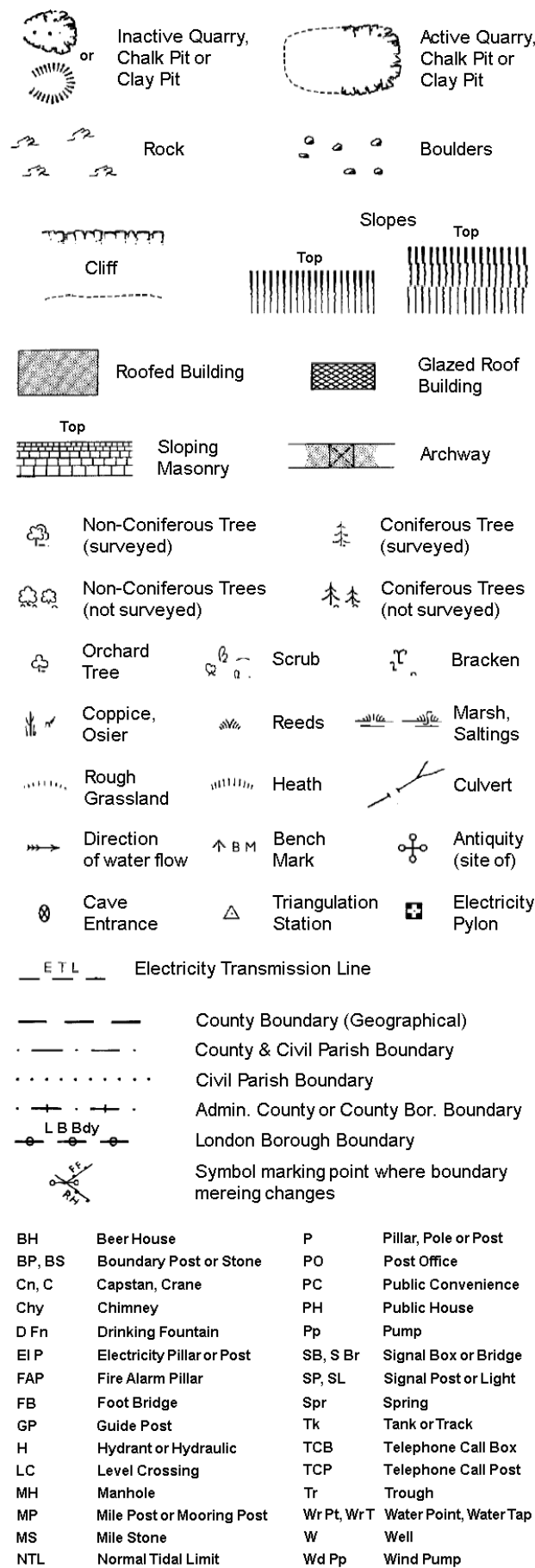
Page 5 of 5

Historical Mapping Legends

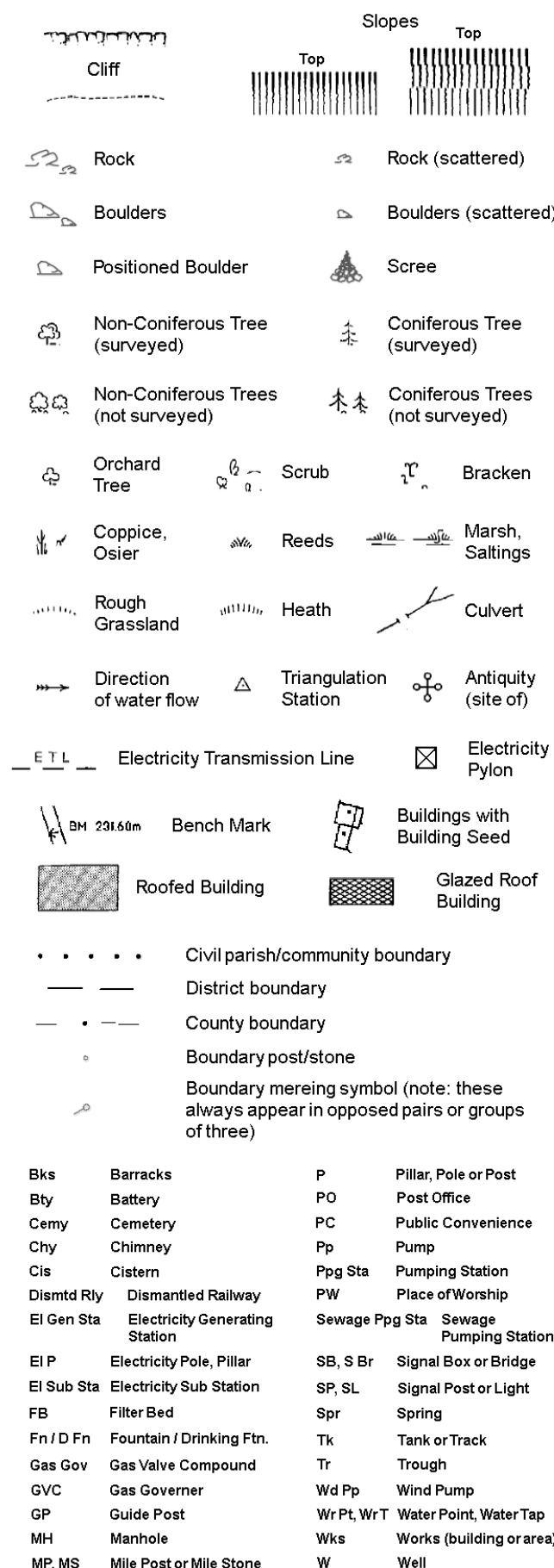
Ordnance Survey County Series and Ordnance Survey Plan 1:2,500



Ordinance Survey Plan, Additional SIMs and Supply of Unpublished Survey Information



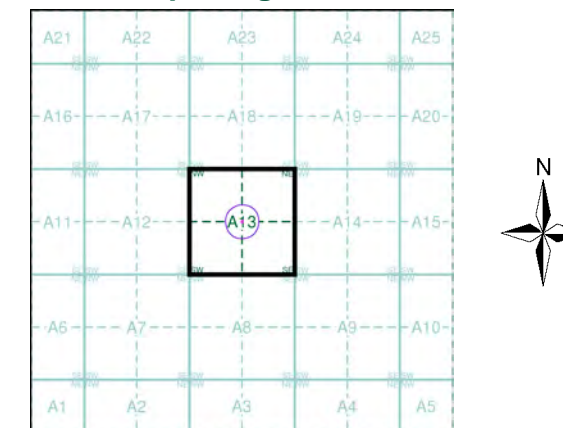
Large-Scale National Grid Data 1:2,500 and 1:1,250



Historical Mapping & Photography included:

Mapping Type	Scale	Date	Pg
London	1:2,500	1873 - 1875	2
London	1:2,500	1896	3
London	1:2,500	1915 - 1916	4
London	1:2,500	1936	5
Historical Aerial Photography	1:1,250	1946	6
Ordnance Survey Plan	1:1,250	1953 - 1954	7
Ordnance Survey Plan	1:2,500	1954	8
Ordnance Survey Plan	1:1,250	1963 - 1968	9
Ordnance Survey Plan	1:2,500	1970	10
Ordnance Survey Plan	1:1,250	1973 - 1979	11
Supply of Unpublished Survey Information	1:1,250	1974 - 1976	12
Additional SIMs	1:1,250	1981 - 1985	13
Additional SIMs	1:1,250	1990	14
Large-Scale National Grid Data	1:1,250	1991	15
Large-Scale National Grid Data	1:1,250	1992 - 1995	16
Large-Scale National Grid Data	1:1,250	1995	17
Historical Aerial Photography	1:2,500	1999	18

Historical Map - Segment A13



Order Details

Order Number: 188984870_1_1
Customer Ref: Fortress Road
National Grid Reference: 528970, 185340
Slice: A
Site Area (Ha): 0.02
Search Buffer (m): 100

Site Details

3,5 & 7 Fortess Road, LONDON, NW5 1AA

