

531200

531400

531600

182000

182000

181800

181800

181600

181600



Historical Aerial Photography

Published 1946 - 1948

Source map scale - 1:1,250

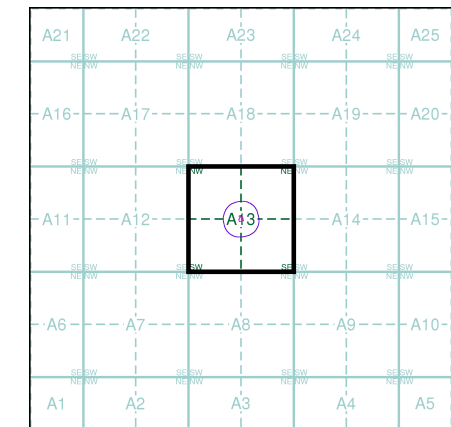
The Historical Aerial Photos were produced by the Ordnance Survey at a scale of 1:1,250 and 1:10,560 from Air Force photography. They were produced between 1944 and 1951 as an interim measure, pending preparation of conventional mapping, due to post war resource shortages. New security measures in the 1950's meant that every photograph was re-checked for potentially unsafe information with security sites replaced by fake fields or clouds. The original editions were withdrawn and only later made available after a period of fifty years although due to the accuracy of the editing, without viewing both revisions it is not easy to spot the edits. Where available Landmark have included both revisions.

© THE BRITISH LIBRARY BOARD. ALL RIGHTS RESERVED. Licence No:8048

Map Name(s) and Date(s)

TC3182SW	TC3182SE
1946	1946
1:1,250	1:1,250
TC3181NW	
1948	
1:1,250	
TC3181SW	
1947	
1:1,250	

Historical Aerial Photography - Segment A13



Order Details

Order Number: 77036051_1_1
 Customer Ref: J15340
 National Grid Reference: 531410, 181740
 Slice: A
 Site Area (Ha): 0.07
 Search Buffer (m): 100

Site Details

12-14 Greville Street, LONDON, EC1N 8SB



Tel: 0844 844 9952
 Fax: 0844 844 9951
 Web: www.envirocheck.co.uk

© THE BRITISH LIBRARY BOARD. ALL RIGHTS RESERVED. Licence No:8048

0 100 m



Ordnance Survey Plan

Published 1953

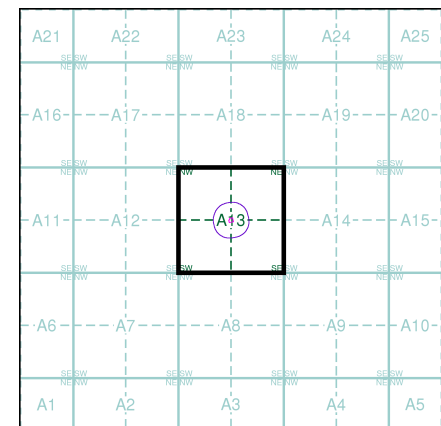
Source map scale - 1:1,250

The historical maps shown were reproduced from maps predominantly held at the scale adopted for England, Wales and Scotland in the 1840's. In 1854 the 1:2,500 scale was adopted for mapping urban areas and by 1896 it covered the whole of what were considered to be the cultivated parts of Great Britain. The published date given below is often some years later than the surveyed date. Before 1938, all OS maps were based on the Cassini Projection, with independent surveys of a single county or group of counties, giving rise to significant inaccuracies in outlying areas.

Map Name(s) and Date(s)

Q3182SW	Q3182SE
953	953
1:1,250	1:1,250
Q3181NW	Q3181NE
953	953
1:1,250	1:1,250
Q3181SW	Q3181SE
953	953
1:1,250	1:1,250

Historical Map - Segment A13



Order Details

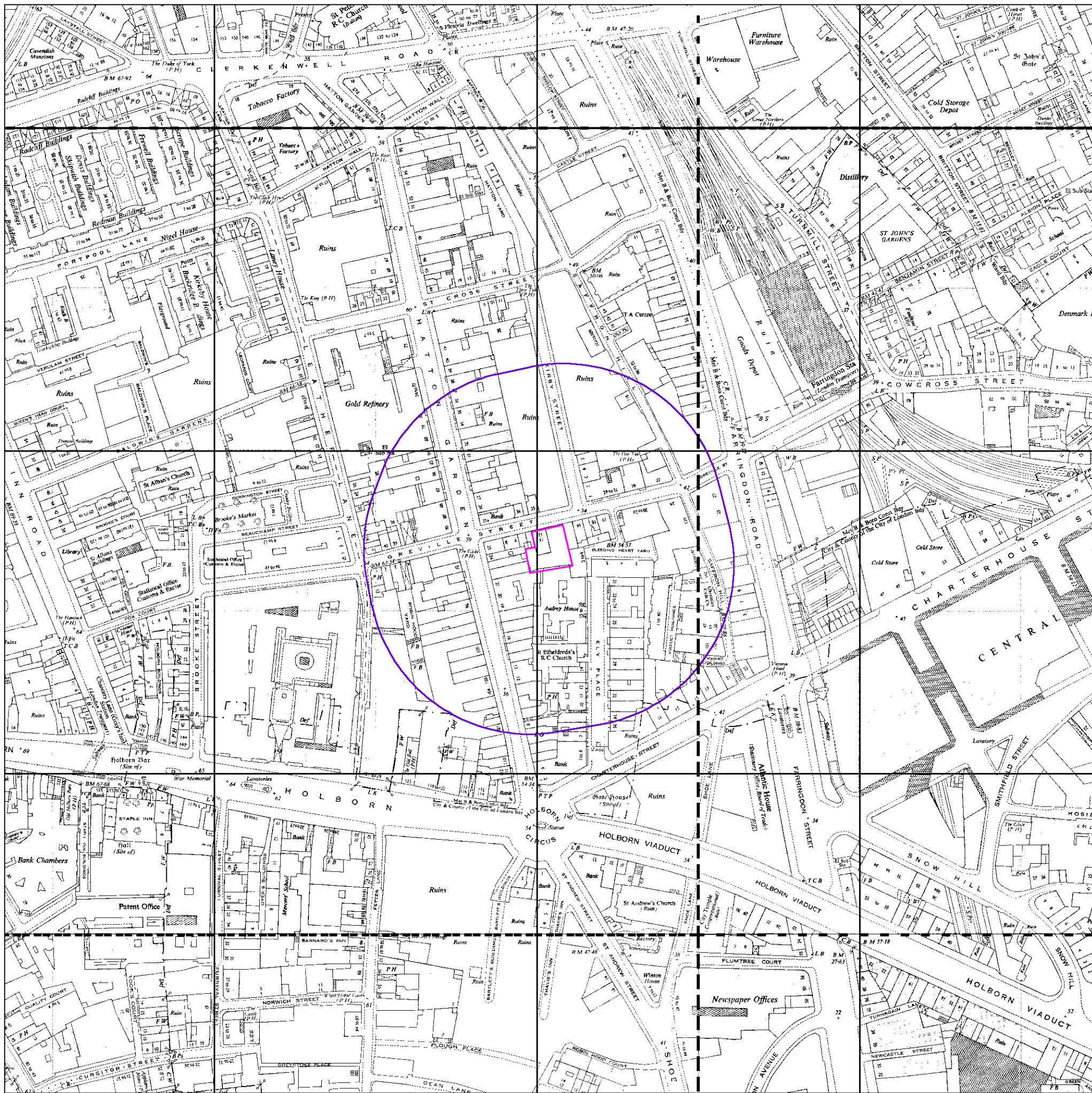
Order Number: 77036051_1_1
 Customer Ref: J15340
 National Grid Reference: 531410, 181740
 Slice: A
 Site Area (Ha): 0.07
 Search Buffer (m): 100

Site Details

12-14 Greville Street, LONDON, EC1N 8SB



Tel: 0844 844 9952
 Fax: 0844 844 9951
 Web: www.envirocheck.co.uk



Additional SIMs

Published 1953 - 1982

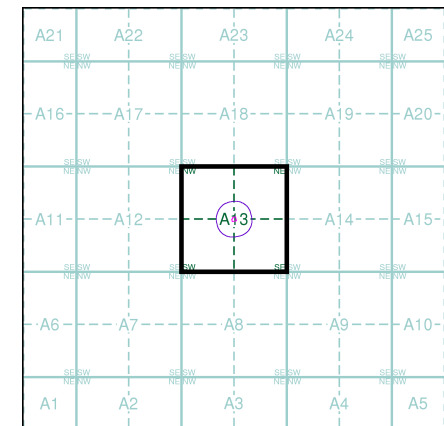
Source map scale - 1:1,250

The SIM cards (Ordnance Survey's 'Survey of Information on Microfilm') are further, minor editions of mapping which were produced and published in between the main editions of an area was updated. They date from 1947 to 1994, and contain detailed information on buildings, roads and land-use. These maps were produced at both 1:2,500 and 1:1,250 scales.

Map Name(s) and Date(s)

Q3182SW	Q3182SE
1962	1982
1:1,250	1:1,250
Q3181NW	Q3181NE
1980	1953
1:1,250	1:1,250
Q3181SW	Q3181SE
1980	1953
1:1,250	1:1,250

Historical Map - Segment A13

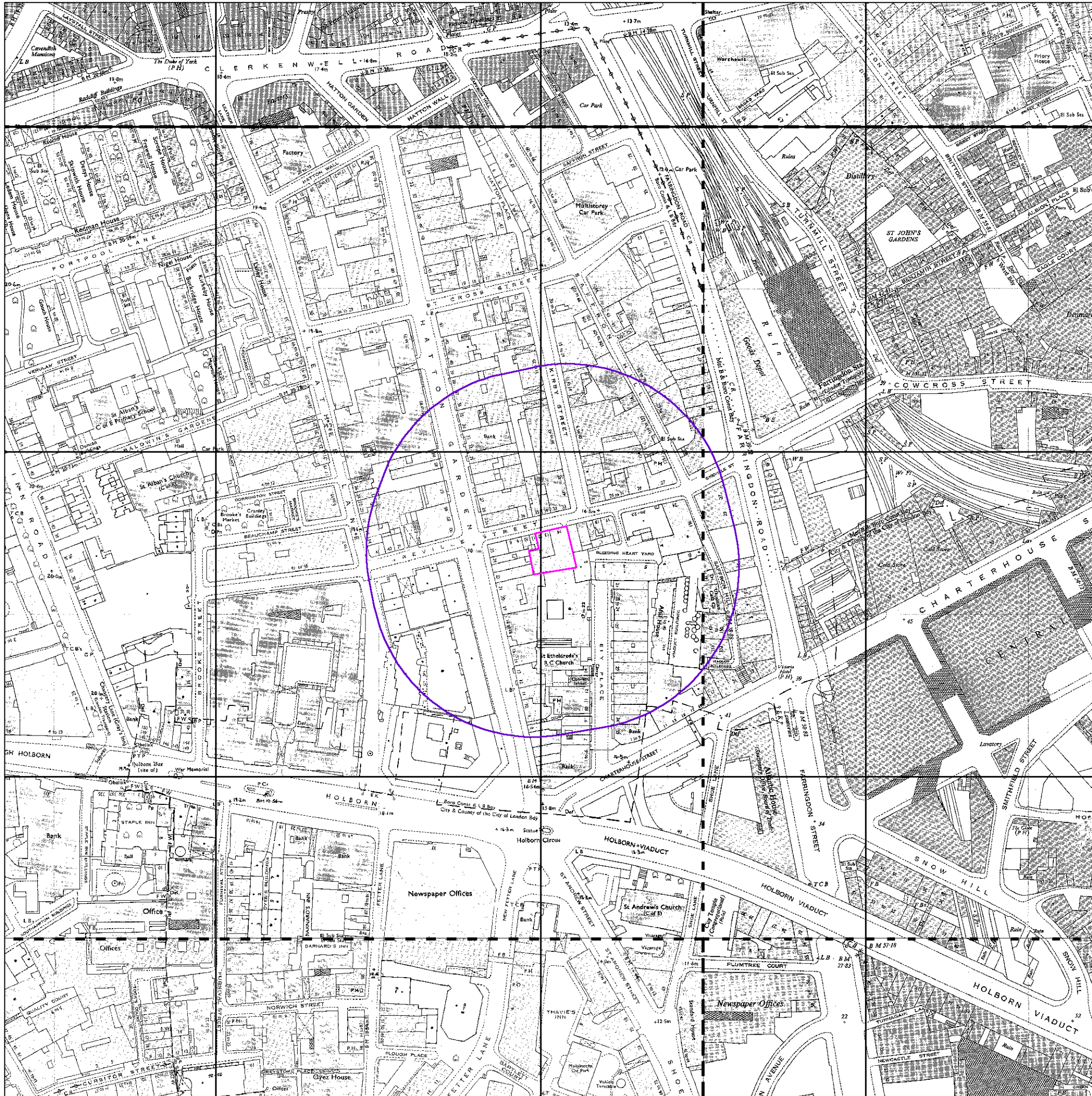


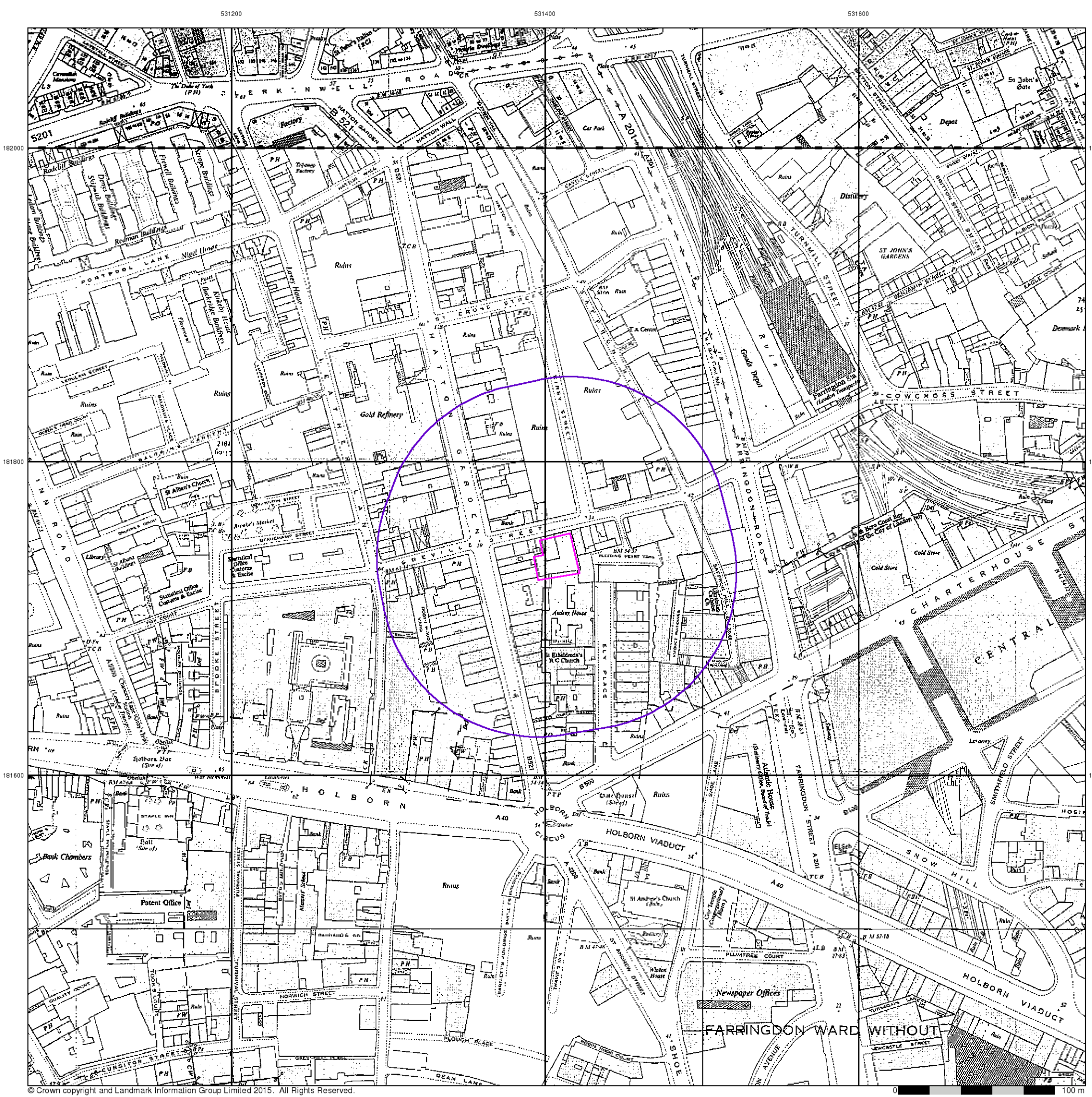
Order Details

Order Number: 77036051_1_1
 Customer Ref: J15340
 National Grid Reference: 531410, 181740
 Slice: A
 Site Area (Ha): 0.07
 Search Buffer (m): 100

Site Details

12-14 Greville Street, LONDON, EC1N 8SB





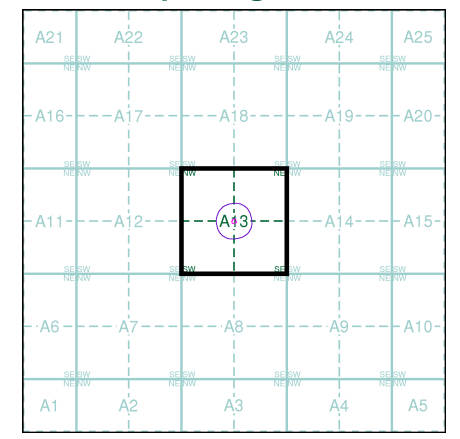
Additional SIMs
Published 1954 - 1965
Source map scale - 1:2,500

The SIM cards (Ordnance Survey's 'Survey of Information on Microfilm') are further, minor editions of mapping which were produced and published in between the main editions of mapping as an area was updated. They date from 1947 to 1994, and contain detailed information on buildings, roads and land-use. These maps were produced at both 1:2,500 and 1:1,250 scales.

Map Name(s) and Date(s)

TQ3182	1965	1:2,500
TQ3181	1954	1:2,500

Historical Map - Segment A13



Order Details

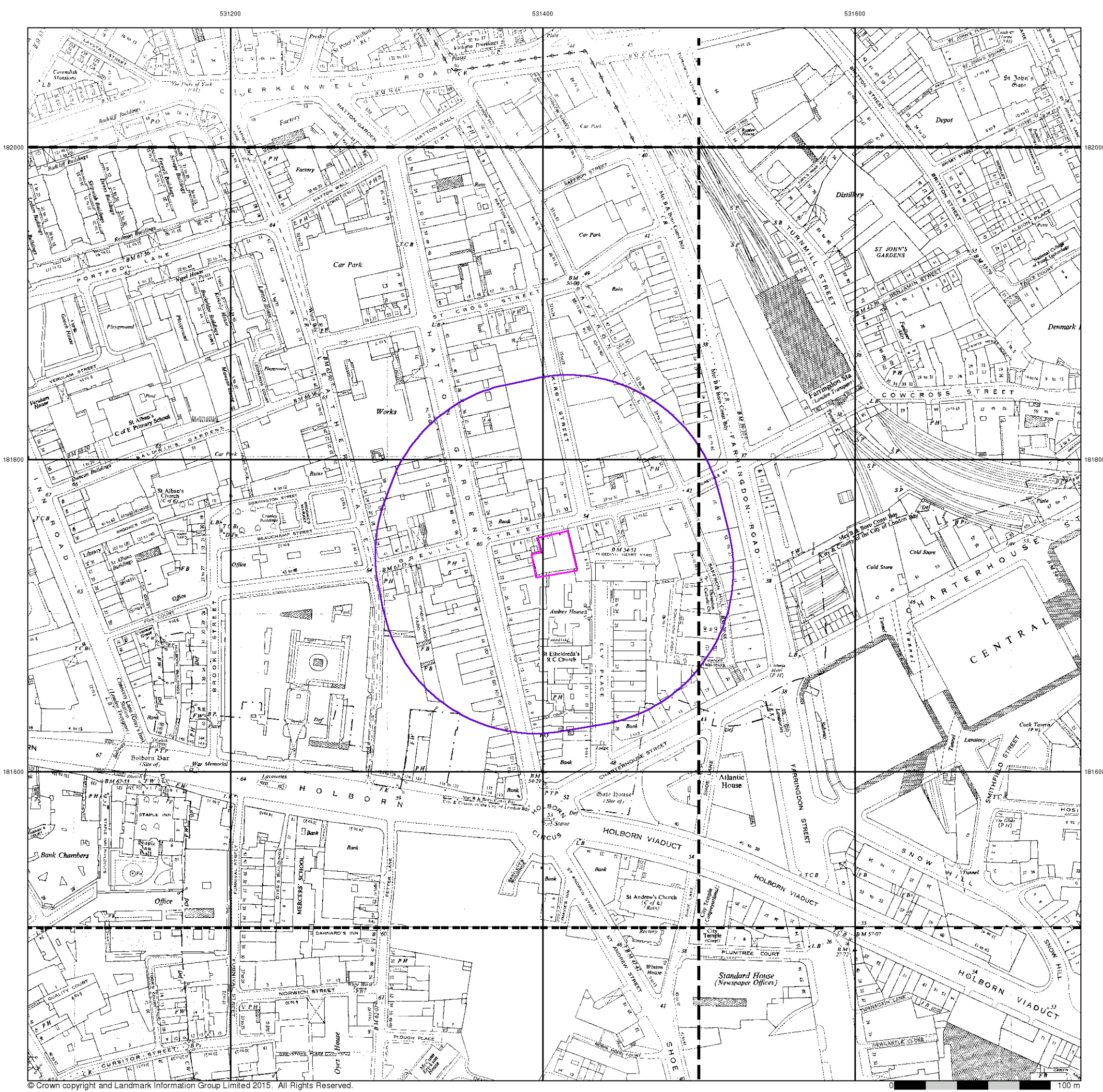
Order Number: 77036051_1_1
 Customer Ref: J15340
 National Grid Reference: 531410, 181740
 Slice: A
 Site Area (Ha): 0.07
 Search Buffer (m): 100

Site Details

12-14 Greville Street, LONDON, EC1N 8SB



Tel: 0844 844 9952
 Fax: 0844 844 9951
 Web: www.envirocheck.co.uk



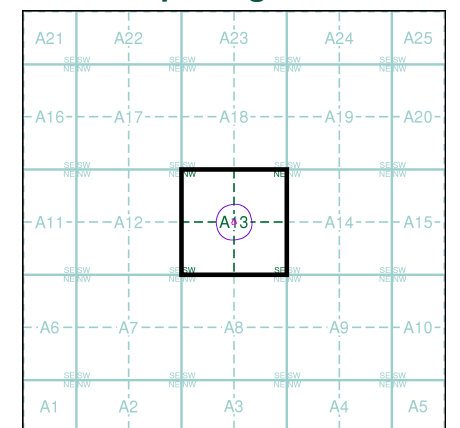
Ordnance Survey Plan
Published 1958 - 1962
Source map scale - 1:1,250

The historical maps shown were reproduced from maps predominantly held at the scale adopted for England, Wales and Scotland in the 1840's. In 1854 the 1:2,500 scale was adopted for mapping urban areas and by 1896 it covered the whole of what were considered to be the cultivated parts of Great Britain. The published date given below is often some years later than the surveyed date. Before 1938, all OS maps were based on the Cassini Projection, with independent surveys of a single county or group of counties, giving rise to significant inaccuracies in outlying areas.

Map Name(s) and Date(s)

Q3182SW	Q3182SE
962	961
1:1,250	1:1,250
Q3181NW	Q3181NE
958	961
1:1,250	1:1,250
Q3181SW	Q3181SE
958	960
1:1,250	1:1,250

Historical Map - Segment A13



Order Details

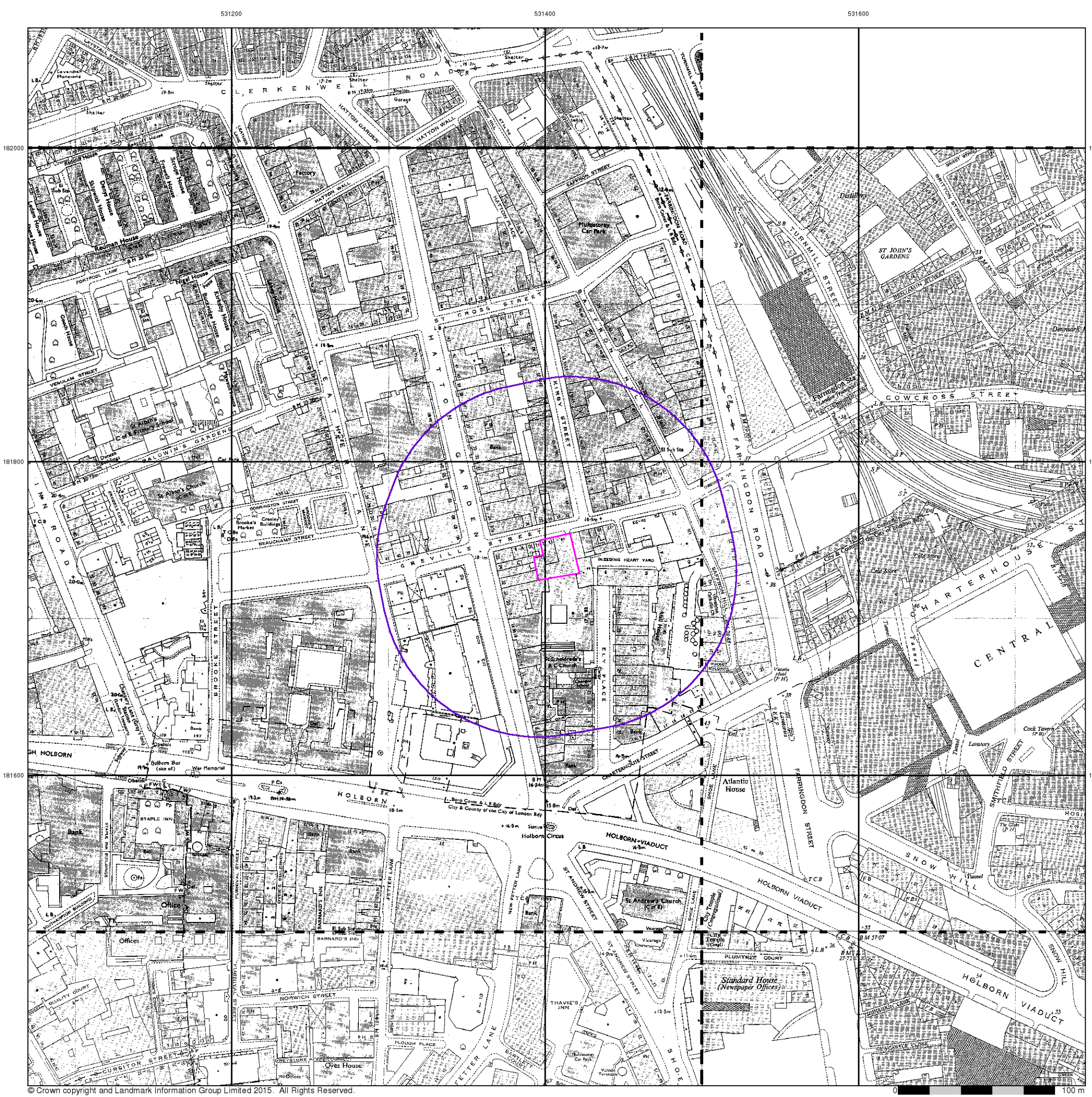
Order Number: 77036051_1_1
 Customer Ref: J15340
 National Grid Reference: 531410, 181740
 Slice: A
 Site Area (Ha): 0.07
 Search Buffer (m): 100

Site Details

12-14 Greville Street, LONDON, EC1N 8SB



Tel: 0844 844 9952
 Fax: 0844 844 9951
 Web: www.envirocheck.co.uk



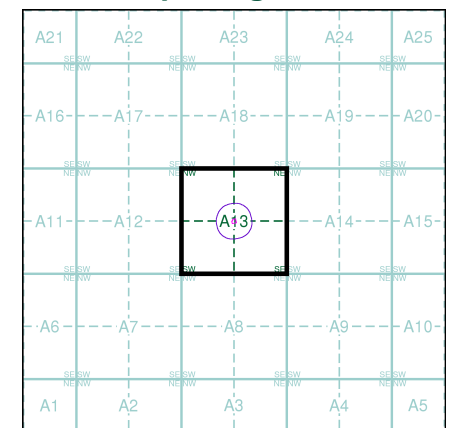
Additional SIMs
Published 1960 - 1989
Source map scale - 1:1,250

The SIM cards (Ordnance Survey's 'Survey of Information on Microfilm') are further, minor editions of mapping which were produced and published in between the main editions of an area was updated. They date from 1947 to 1994, and contain detailed information on buildings, roads and land-use. These maps were produced at both 1:2,500 and 1:1,250 scales.

Map Name(s) and Date(s)

Q3182SW	1982	1:1,250
Q3181NW	1989	1:1,250
Q3181NE	1961	1:1,250
Q3181SW	1989	1:1,250
Q3181SE	1960	1:1,250

Historical Map - Segment A13



Order Details

Order Number: 77036051_1_1
 Customer Ref: J15340
 National Grid Reference: 531410, 181740
 Slice: A
 Site Area (Ha): 0.07
 Search Buffer (m): 100

Site Details

12-14 Greville Street, LONDON, EC1N 8SB



Tel: 0844 844 9952
 Fax: 0844 844 9951
 Web: www.envirocheck.co.uk



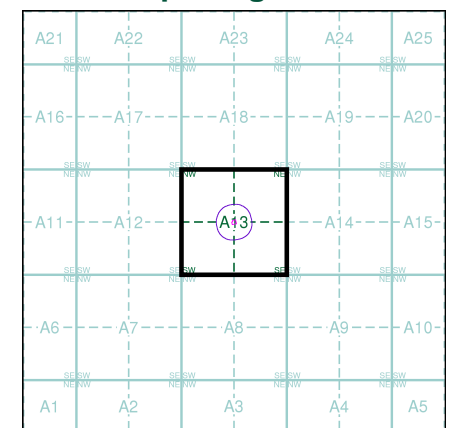
Ordnance Survey Plan
Published 1963 - 1971
Source map scale - 1:1,250

The historical maps shown were reproduced from maps predominantly held at the scale adopted for England, Wales and Scotland in the 1840's. In 1854 the 1:2,500 scale was adopted for mapping urban areas and by 1896 it covered the whole of what were considered to be the cultivated parts of Great Britain. The published date given below is often some years later than the surveyed date. Before 1938, all OS maps were based on the Cassini Projection, with independent surveys of a single county or group of counties, giving rise to significant inaccuracies in outlying areas.

Map Name(s) and Date(s)

TQ3182SE	1971	1:1,250
Q3181NW	1963	1:1,250
TQ3181SE	1967	1:1,250

Historical Map - Segment A13



Order Details

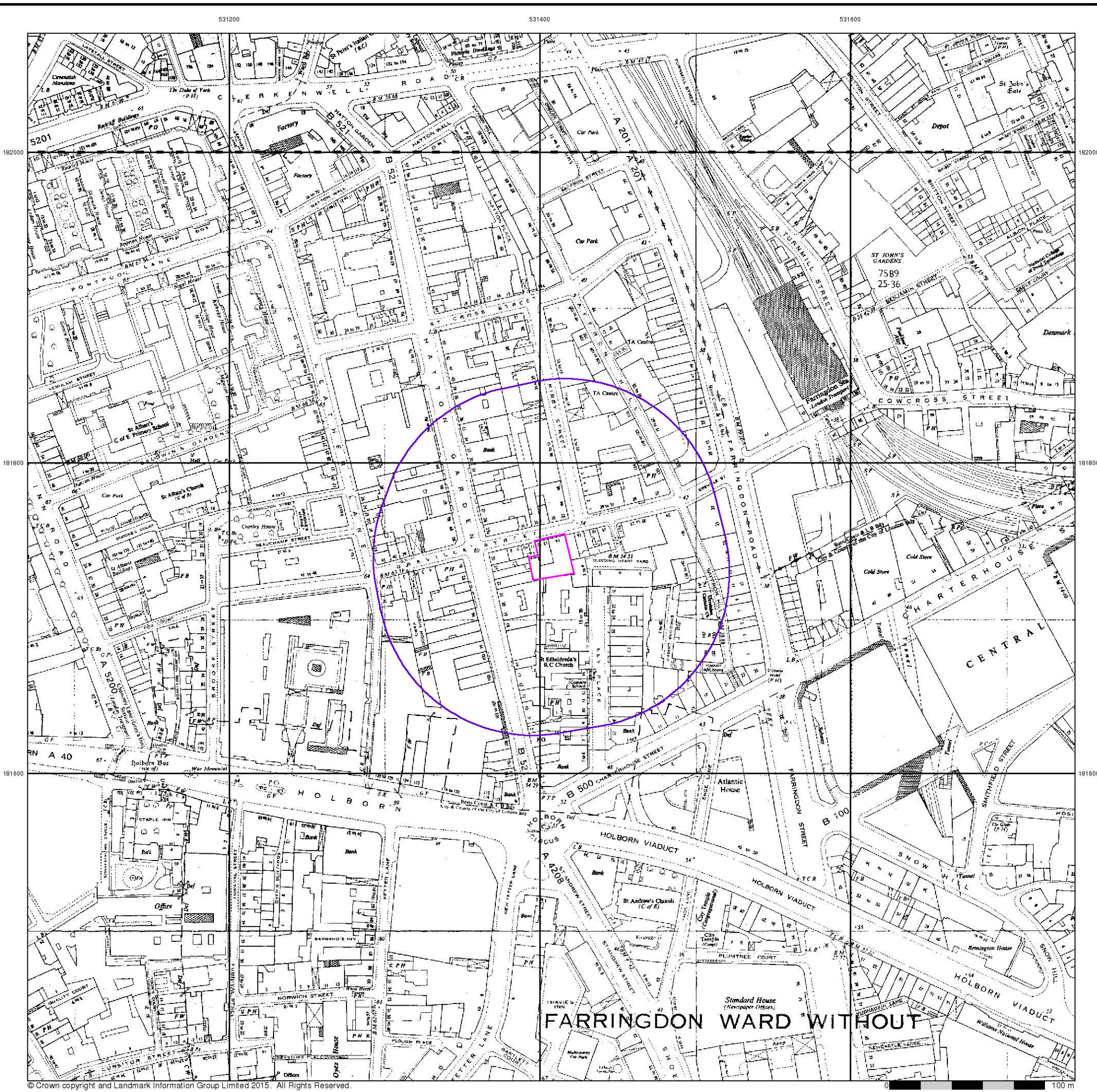
Order Number: 77036051_1_1
 Customer Ref: J15340
 National Grid Reference: 531410, 181740
 Slice: A
 Site Area (Ha): 0.07
 Search Buffer (m): 100

Site Details

12-14 Greville Street, LONDON, EC1N 8SB



Tel: 0844 844 9952
 Fax: 0844 844 9951
 Web: www.envirocheck.co.uk



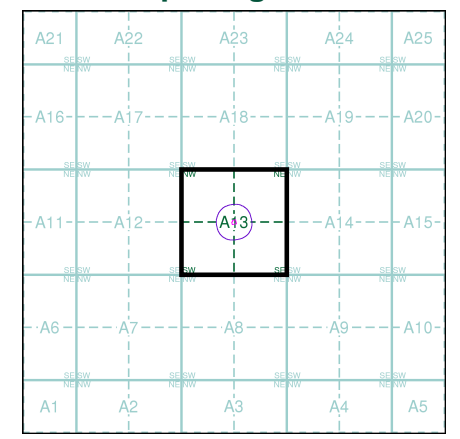
Ordnance Survey Plan
Published 1965 - 1968
Source map scale - 1:2,500

The historical maps shown were reproduced from maps predominantly held at the scale adopted for England, Wales and Scotland in the 1840's. In 1854 the 1:2,500 scale was adopted for mapping urban areas and by 1896 it covered the whole of what were considered to be the cultivated parts of Great Britain. The published date given below is often some years later than the surveyed date. Before 1938, all OS maps were based on the Cassini Projection, with independent surveys of a single county or group of counties, giving rise to significant inaccuracies in outlying areas.

Map Name(s) and Date(s)

TQ3182	1965	1:2,500
TQ3181	1968	1:2,500

Historical Map - Segment A13



Order Details

Order Number: 77036051_1_1
 Customer Ref: J15340
 National Grid Reference: 531410, 181740
 Slice: A
 Site Area (Ha): 0.07
 Search Buffer (m): 100

Site Details

12-14 Greville Street, LONDON, EC1N 8SB



Tel: 0844 844 9952
 Fax: 0844 844 9951
 Web: www.envirocheck.co.uk

Ordnance Survey Plan

Published 1971 - 1983

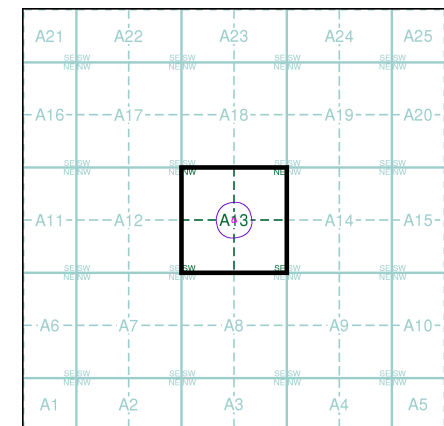
Source map scale - 1:1,250

The historical maps shown were reproduced from maps predominantly held at the scale adopted for England, Wales and Scotland in the 1840's. In 1854 the 1:2,500 scale was adopted for mapping urban areas and by 1896 it covered the whole of what were considered to be the cultivated parts of Great Britain. The published date given below is often some years later than the surveyed date. Before 1938, all OS maps were based on the Cassini Projection, with independent surveys of a single county or group of counties, giving rise to significant inaccuracies in outlying areas.

Map Name(s) and Date(s)

TO3181NW	TO3181NE
1975	1983
1:1,250	1:1,250
TO3181SW	
1971	
1:1,250	

Historical Map - Segment A13

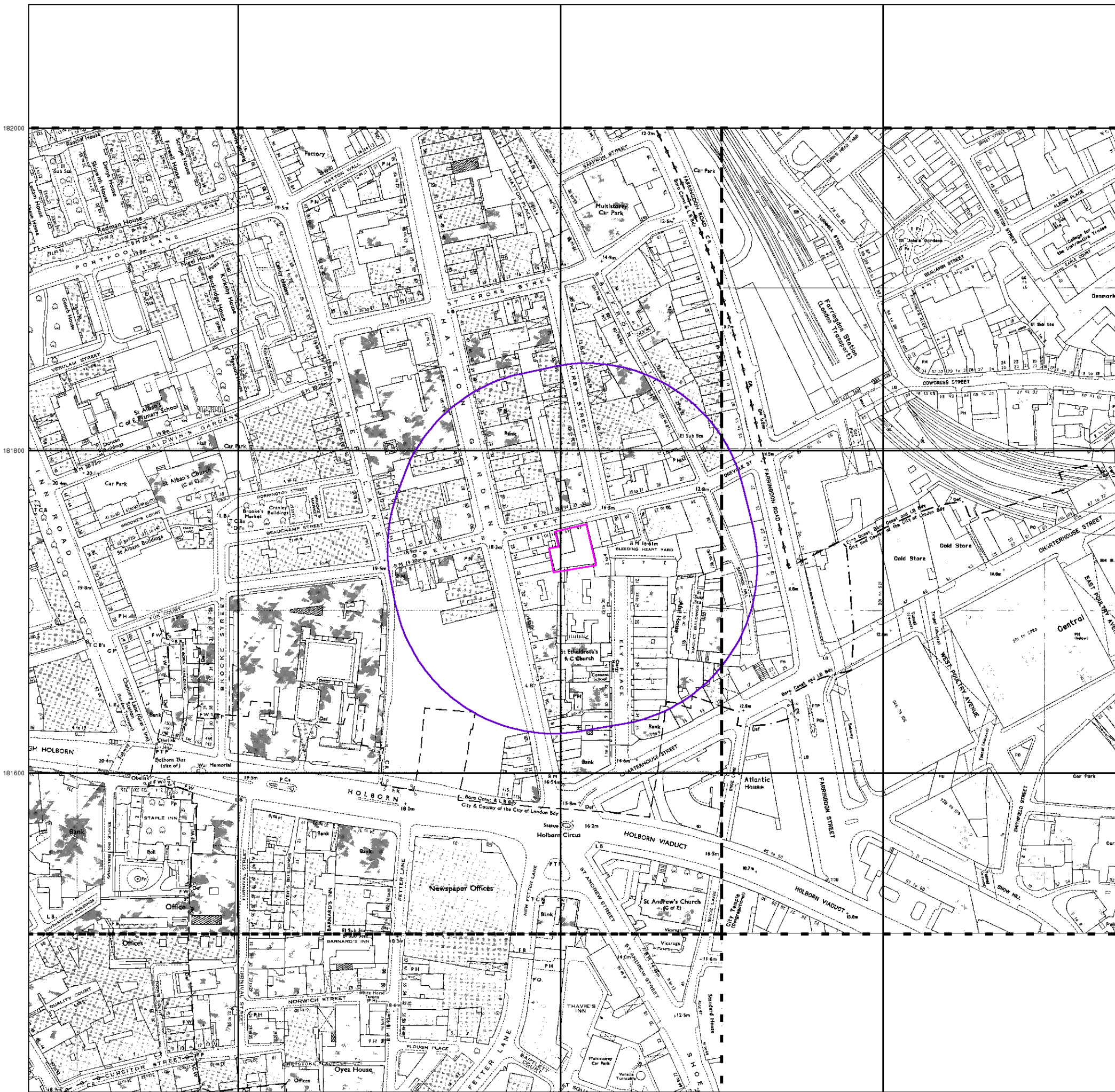


Order Details

Order Number: 77036051_1_1
 Customer Ref: J15340
 National Grid Reference: 531410, 181740
 Slice: A
 Site Area (Ha): 0.07
 Search Buffer (m): 100

Site Details

12-14 Greville Street, LONDON, EC1N 8SB





Supply of Unpublished Survey Information

Published 1974 - 1976

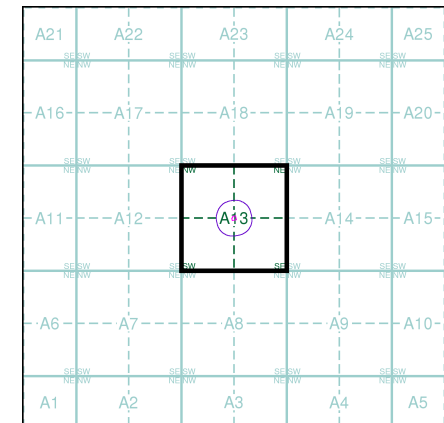
Source map scale - 1:1,250

SUSI maps (Supply of Unpublished Survey Information) were produced between 1972 and 1977, mainly for internal use at Ordnance Survey. These were more of a 'work-in-progress' plan as they showed updates of individual areas on a map. These maps were unpublished, and they do not represent a single moment in time. They were produced at both 1:2,500 and 1:1,250 scales.

Map Name(s) and Date(s)

Q3182SW	Q3182SE
1974	1976
1:1,250	1:1,250
Q3181NW	Q3181NE
1974	1974
1:1,250	1:1,250
Q3181SW	Q3181SE
1974	1974
1:1,250	1:1,250

Historical Map - Segment A13



Order Details

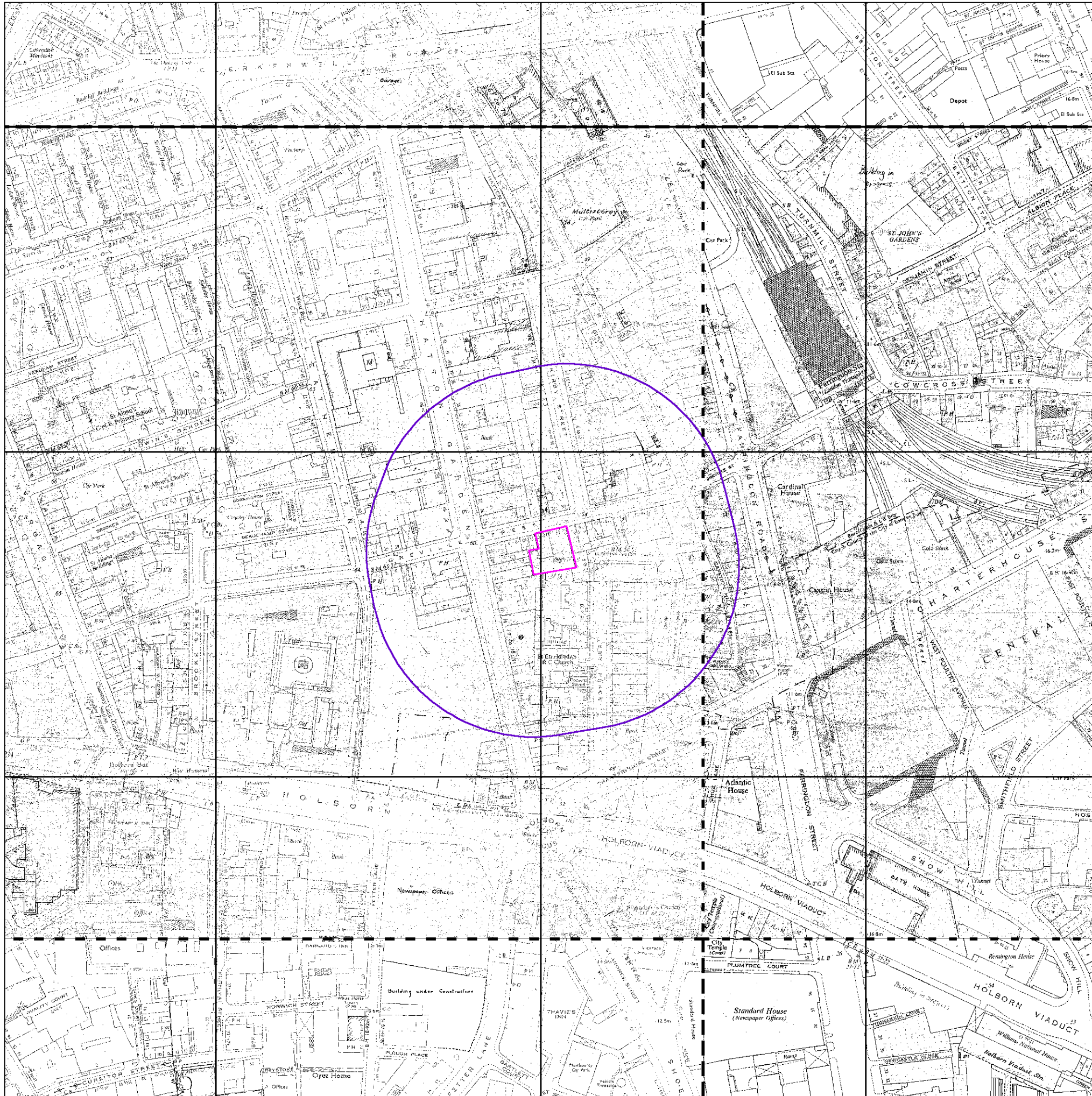
Order Number: 77036051_1_1
 Customer Ref: J15340
 National Grid Reference: 531410, 181740
 Slice: A
 Site Area (Ha): 0.07
 Search Buffer (m): 100

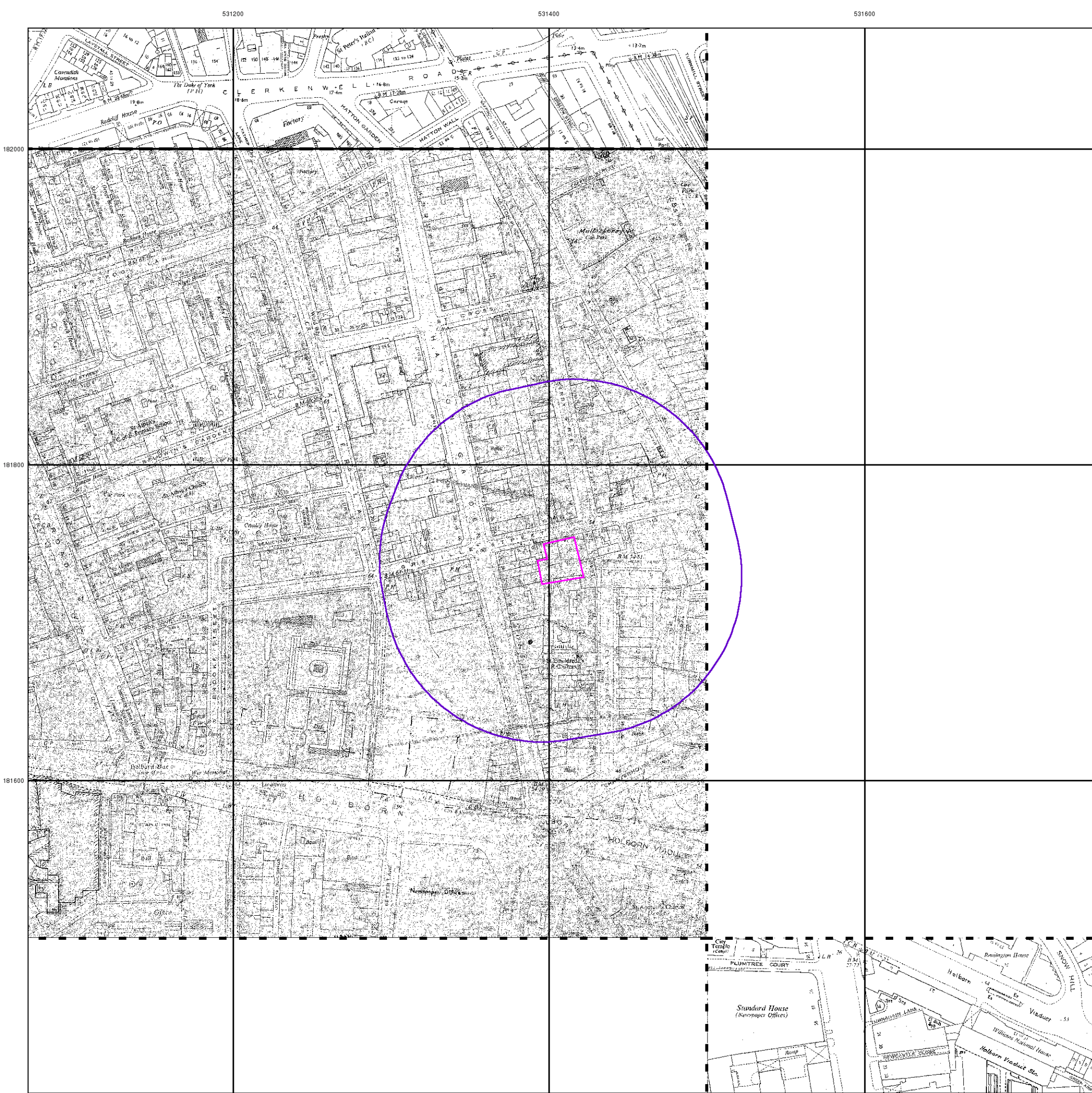
Site Details

12-14 Greville Street, LONDON, EC1N 8SB



Tel: 0844 844 9952
 Fax: 0844 844 9951
 Web: www.envirocheck.co.uk





Supply of Unpublished Survey Information

Published 1976

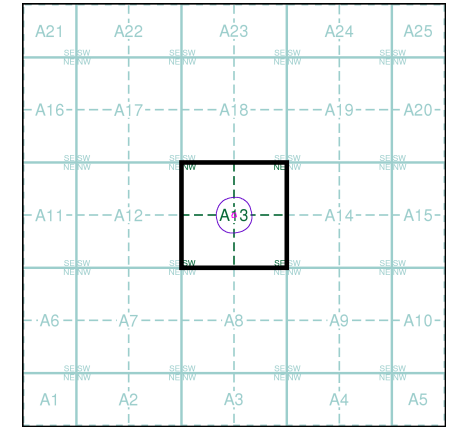
Source map scale - 1:1,250

SUSI maps (Supply of Unpublished Survey Information) were produced between 1972 and 1977, mainly for internal use at Ordnance Survey. These were more of a 'work-in-progress' plan as they showed updates of individual areas on a map. These maps were unpublished, and they do not represent a single moment in time. They were produced at both 1:2,500 and 1:1,250 scales.

Map Name(s) and Date(s)

TO3182SW	1976	1:1,250
TO3181NW	1976	1:1,250
TO3181SE	1976	1:1,250

Historical Map - Segment A13



Order Details

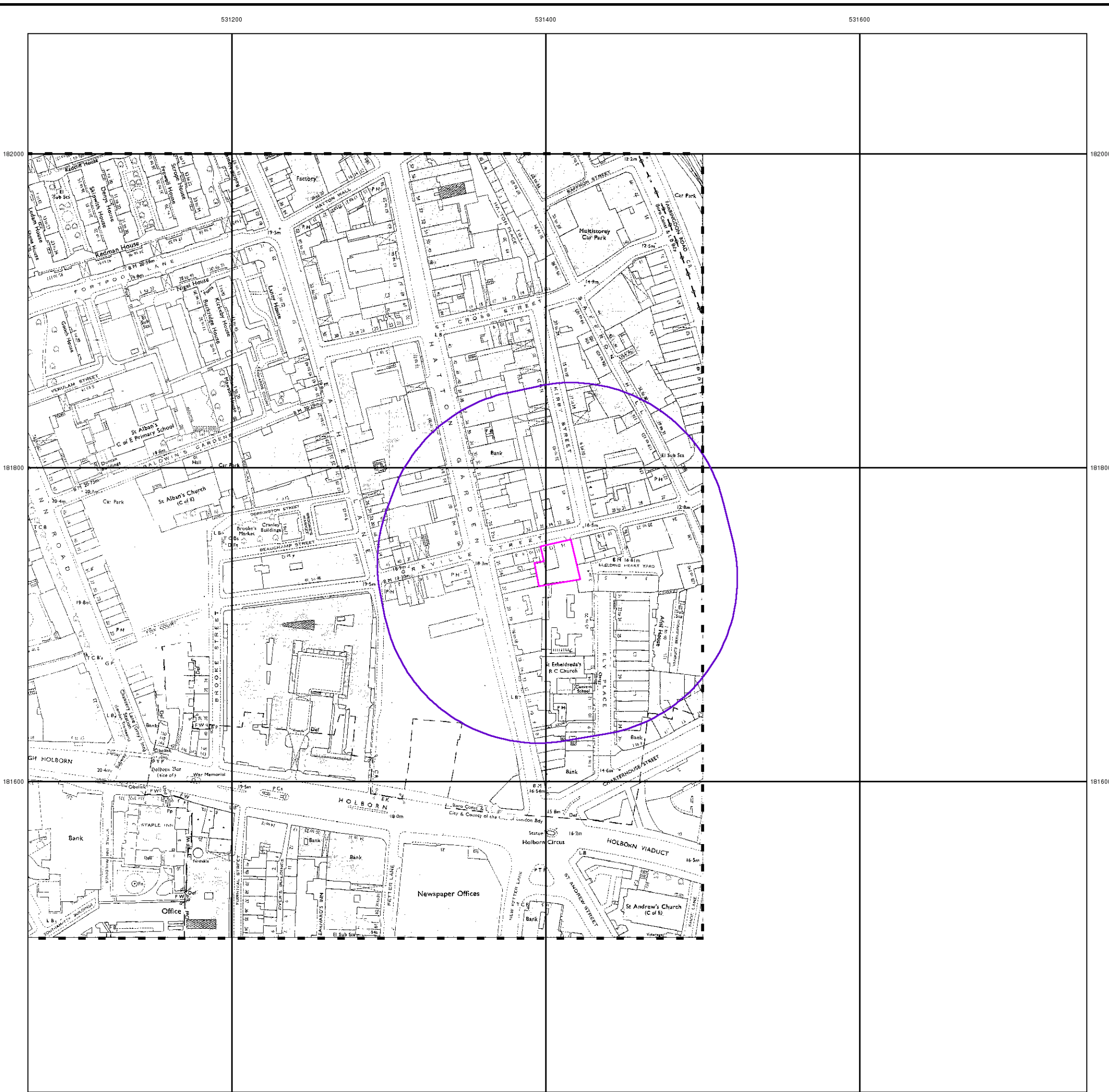
Order Number: 77036051_1_1
 Customer Ref: J15340
 National Grid Reference: 531410, 181740
 Slice: A
 Site Area (Ha): 0.07
 Search Buffer (m): 100

Site Details

12-14 Greville Street, LONDON, EC1N 8SB



Tel: 0844 844 9952
 Fax: 0844 844 9951
 Web: www.envirocheck.co.uk



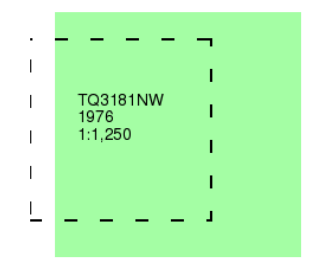
Supply of Unpublished Survey Information

Published 1976


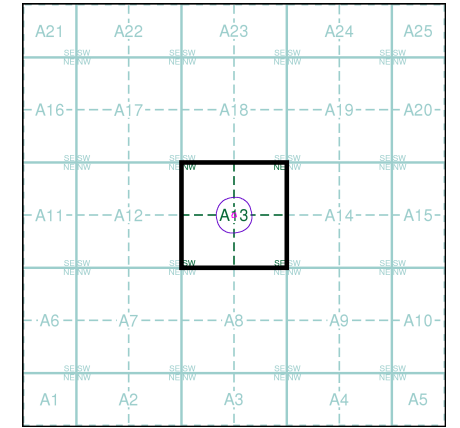
Source map scale - 1:1,250

SUSI maps (Supply of Unpublished Survey Information) were produced between 1972 and 1977, mainly for internal use at Ordnance Survey. These were more of a 'work-in-progress' plan as they showed updates of individual areas on a map. These maps were unpublished, and they do not represent a single moment in time. They were produced at both 1:2,500 and 1:1,250 scales.

Map Name(s) and Date(s)



Historical Map - Segment A13



Order Details

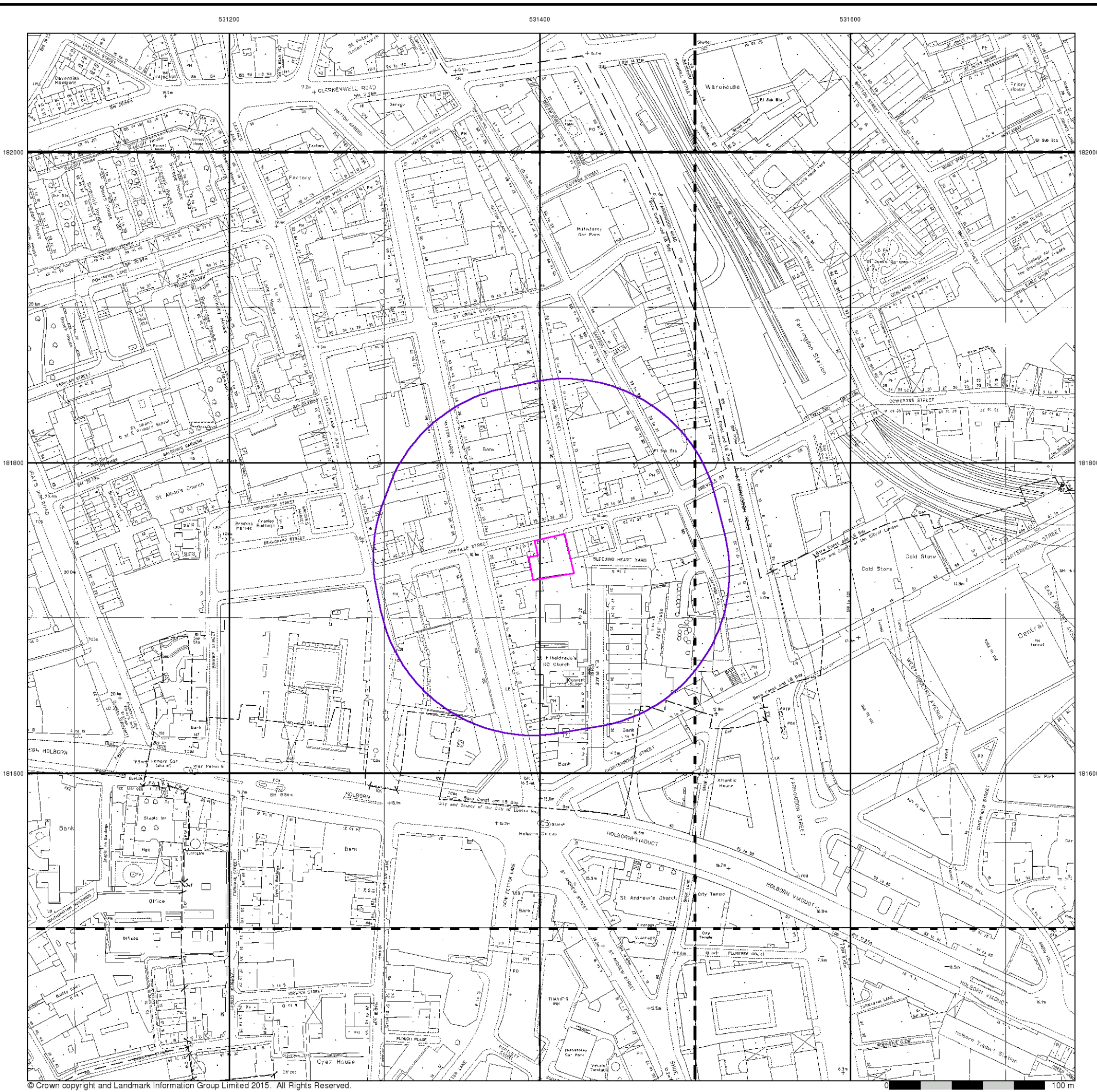
Order Number: 77036051_1_1
 Customer Ref: J15340
 National Grid Reference: 531410, 181740
 Slice: A
 Site Area (Ha): 0.07
 Search Buffer (m): 100

Site Details

12-14 Greville Street, LONDON, EC1N 8SB



Tel: 0844 844 9952
 Fax: 0844 844 9951
 Web: www.envirocheck.co.uk



Large-Scale National Grid Data

Published 1991

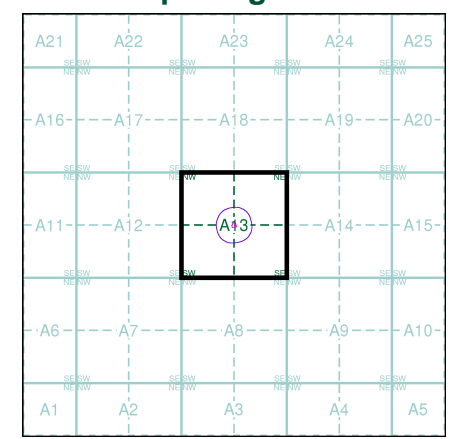
Source map scale - 1:1,250

'Large Scale National Grid Data' superseded SIM cards (Ordnance Survey's 'Survey of Information on Microfilm') in 1992, and continued to be produced until 1999. These maps were the fore-runners of digital mapping and so provide detailed information on houses and roads, but tend to show less topographic features such as vegetation. These maps were produced at both 1:2,500 and 1:1,250 scales.

Map Name(s) and Date(s)

Q3182SW	Q3182SE
1991	1991
1:1,250	1:1,250
Q3181NW	Q3181NE
1991	1991
1:1,250	1:1,250
Q3181SW	Q3181SE
1991	1991
1:1,250	1:1,250

Historical Map - Segment A13



Order Details

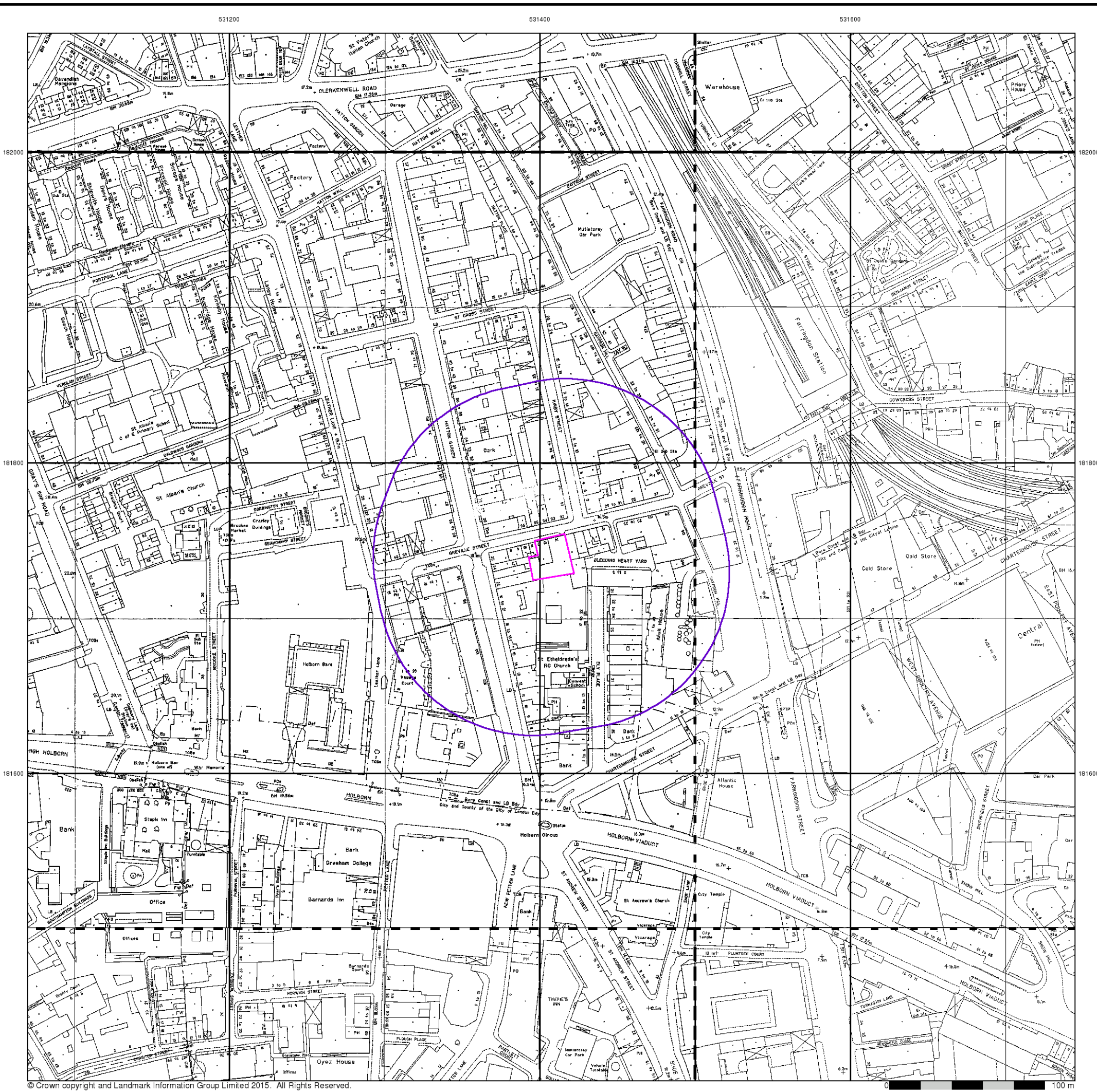
Order Number: 77036051_1_1
 Customer Ref: J15340
 National Grid Reference: 531410, 181740
 Slice: A
 Site Area (Ha): 0.07
 Search Buffer (m): 100

Site Details

12-14 Greville Street, LONDON, EC1N 8SB



Tel: 0844 844 9952
 Fax: 0844 844 9951
 Web: www.envirocheck.co.uk



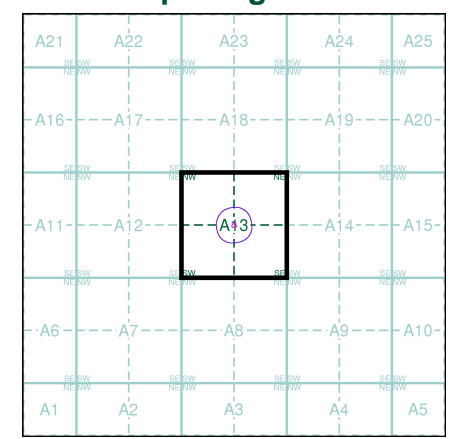
Large-Scale National Grid Data
Published 1991 - 1992
Source map scale - 1:1,250

'Large Scale National Grid Data' superseded SIM cards (Ordnance Survey's 'Survey of Information on Microfilm') in 1992, and continued to be produced until 1999. These maps were the fore-runners of digital mapping and so provide detailed information on houses and roads, but tend to show less topographic features such as vegetation. These maps were produced at both 1:2,500 and 1:1,250 scales.

Map Name(s) and Date(s)

Q3182SW	Q3182SE
1992	1992
1:1,250	1:1,250
Q3181NW	Q3181NE
1992	1991
1:1,250	1:1,250
Q3181SW	Q3181SE
1992	1991
1:1,250	1:1,250

Historical Map - Segment A13



Order Details

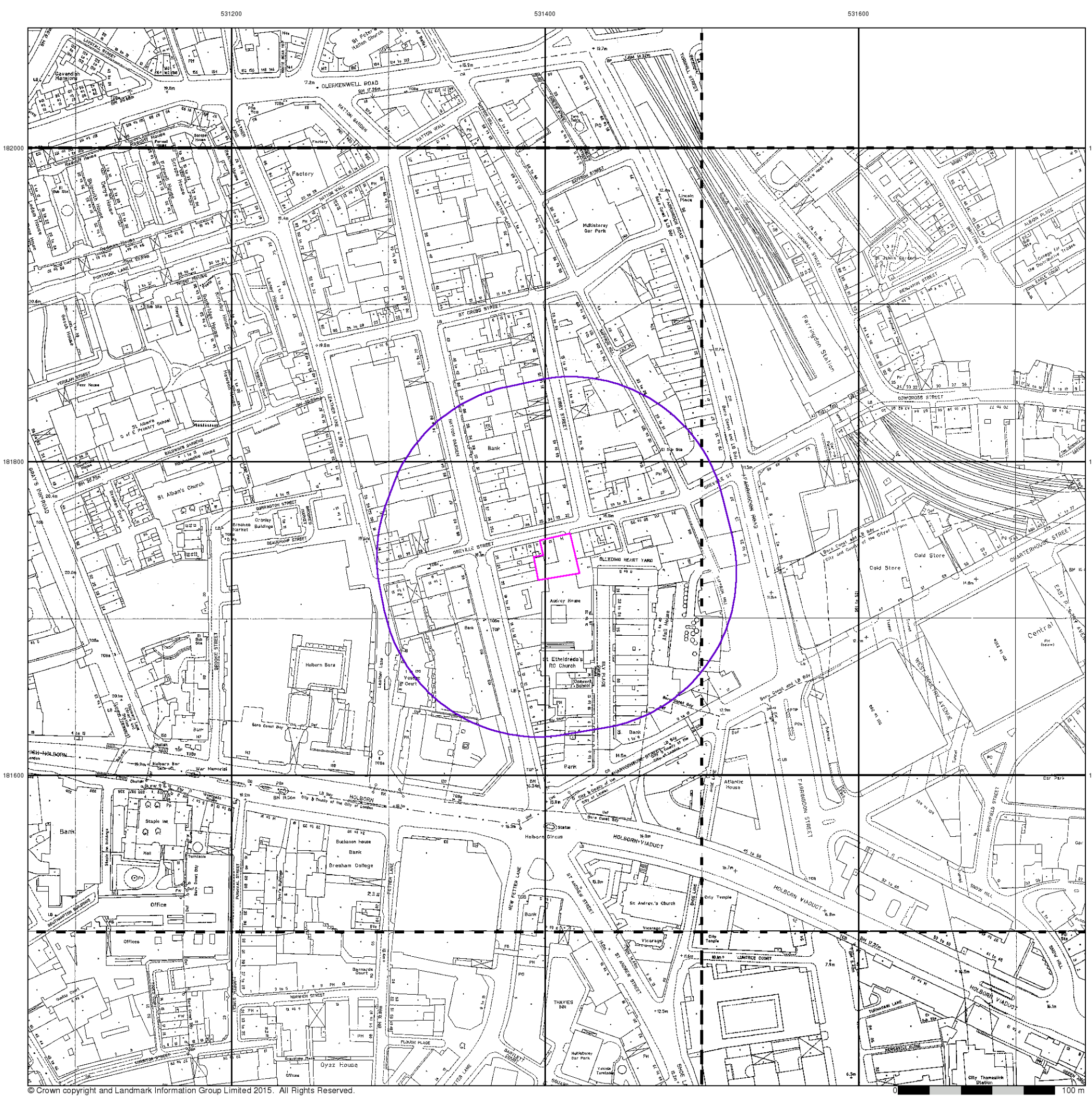
Order Number: 77036051_1_1
 Customer Ref: J15340
 National Grid Reference: 531410, 181740
 Slice: A
 Site Area (Ha): 0.07
 Search Buffer (m): 100

Site Details

12-14 Greville Street, LONDON, EC1N 8SB



Tel: 0844 844 9952
 Fax: 0844 844 9951
 Web: www.envirocheck.co.uk



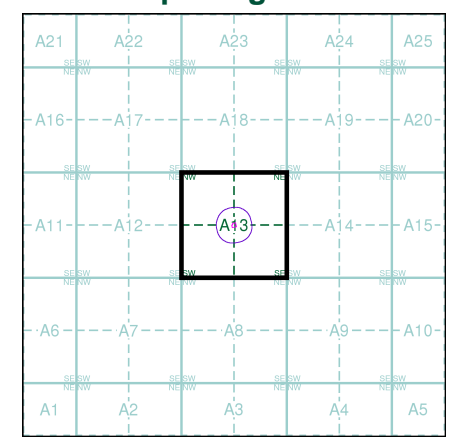
Large-Scale National Grid Data
Published 1991 - 1995
Source map scale - 1:1,250

'Large Scale National Grid Data' superseded SIM cards (Ordnance Survey's 'Survey of Information on Microfilm') in 1992, and continued to be produced until 1999. These maps were the fore-runners of digital mapping and so provide detailed information on houses and roads, but tend to show less topographic features such as vegetation. These maps were produced at both 1:2,500 and 1:1,250 scales.

Map Name(s) and Date(s)

Q3182SW	1994	1:1,250
Q3181NW	1991	1:1,250
Q3181SW	1995	1:1,250
Q3181SE	1992	1:1,250

Historical Map - Segment A13



Order Details

Order Number: 77036051_1_1
 Customer Ref: J15340
 National Grid Reference: 531410, 181740
 Slice: A
 Site Area (Ha): 0.07
 Search Buffer (m): 100

Site Details

12-14 Greville Street, LONDON, EC1N 8SB



Tel: 0844 844 9952
 Fax: 0844 844 9951
 Web: www.envirocheck.co.uk