




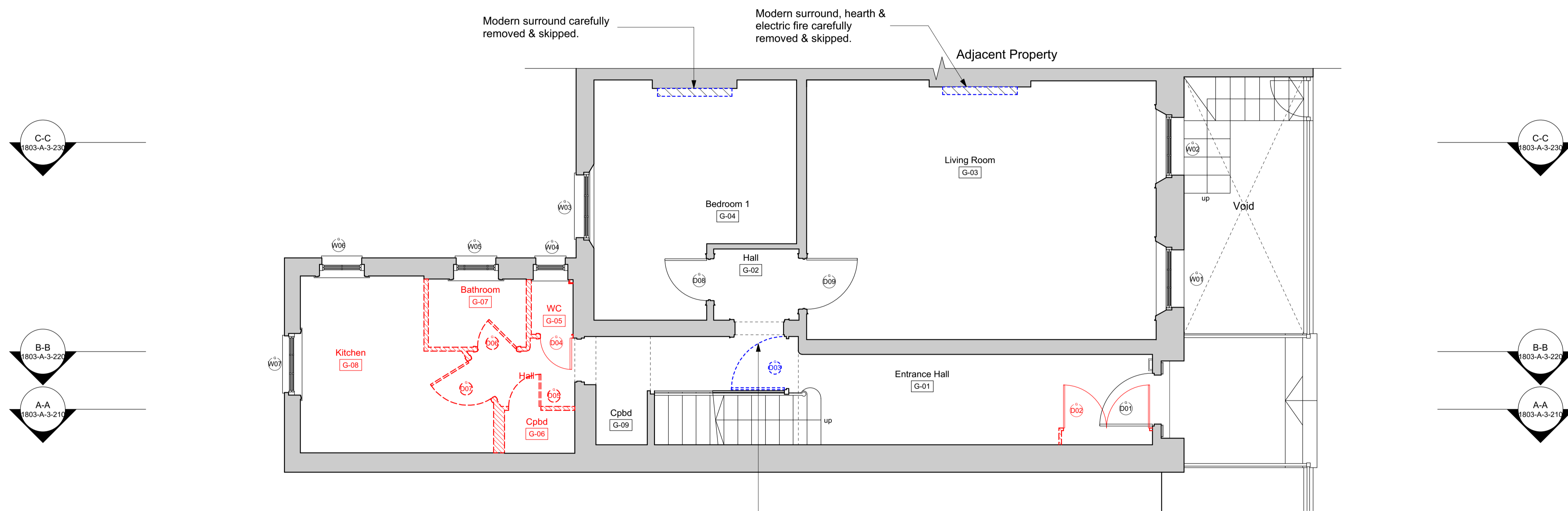
DO NOT SCALE: Use figured dimensions only. All dimensions are to be checked on site. Any queries or discrepancies must be reported immediately to the architect.

This drawing is to be read in conjunction with drawings and specifications prepared by the architects and any other information prepared by others for the stated project.

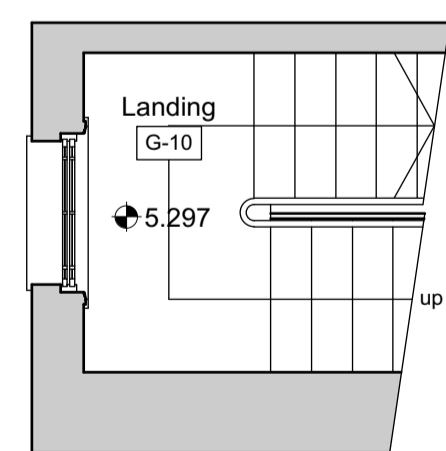
All illustrated material is subject to copyright unless otherwise agreed in writing. This document must be read for the express purpose and project for which it has been created and delivered and must be read with relevant specification clauses.

DEMOLITION PLAN KEY

-  EXISTING WALLS
-  DEMOLITION CONSENTED UNDER 2018/2970/L
-  ADDITIONAL DEMOLITION REQUIRING CONSENT: MODERN SURROUNDS TO BE REMOVED



4 Demolition Ground Floor Plan
Scale: 1:50



3 Demolition Ground Floor Landing Plan
Scale: 1:50

FOR PLANNING

Rev	Date	Drawn	Description
1	08.03.18	LM	Issued for Planning

STANESBY
ARCHITECTURE
info@stanesbyarchitecture.co.uk
www.stanesbyarchitecture.co.uk
t: 0208 004 5910

Project title
1 Taviton Street
Drawing title
Demolition Ground Floor Plan

Date	Dec 2018	Drawn by	LM	Checked	AC
Scale	1:50 @ A1 1:100 @ A3	Rev.	1		
Drawing number:	1803-A-3-020				

