

London

Published 1896

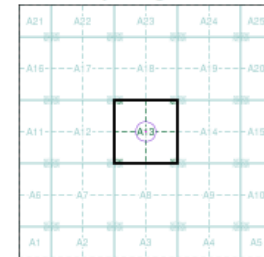
Source map scale - 1:2,500

The historical maps shown were reproduced from maps predominantly held at the scale adopted for England, Wales and Scotland in the 1840's. In 1854 the 1:2,500 scale was adopted for mapping urban areas and by 1896 it covered the whole of what were considered to be the cultivated parts of Great Britain. The published date given below is often some years later than the surveyed date. Before 1936, all OS maps were based on the Cassini Projection, with independent surveys of a single county or group of counties, giving rise to significant inaccuracies in outlying areas.

Map Name(s) and Date(s)



Historical Map - Segment A13



Order Details

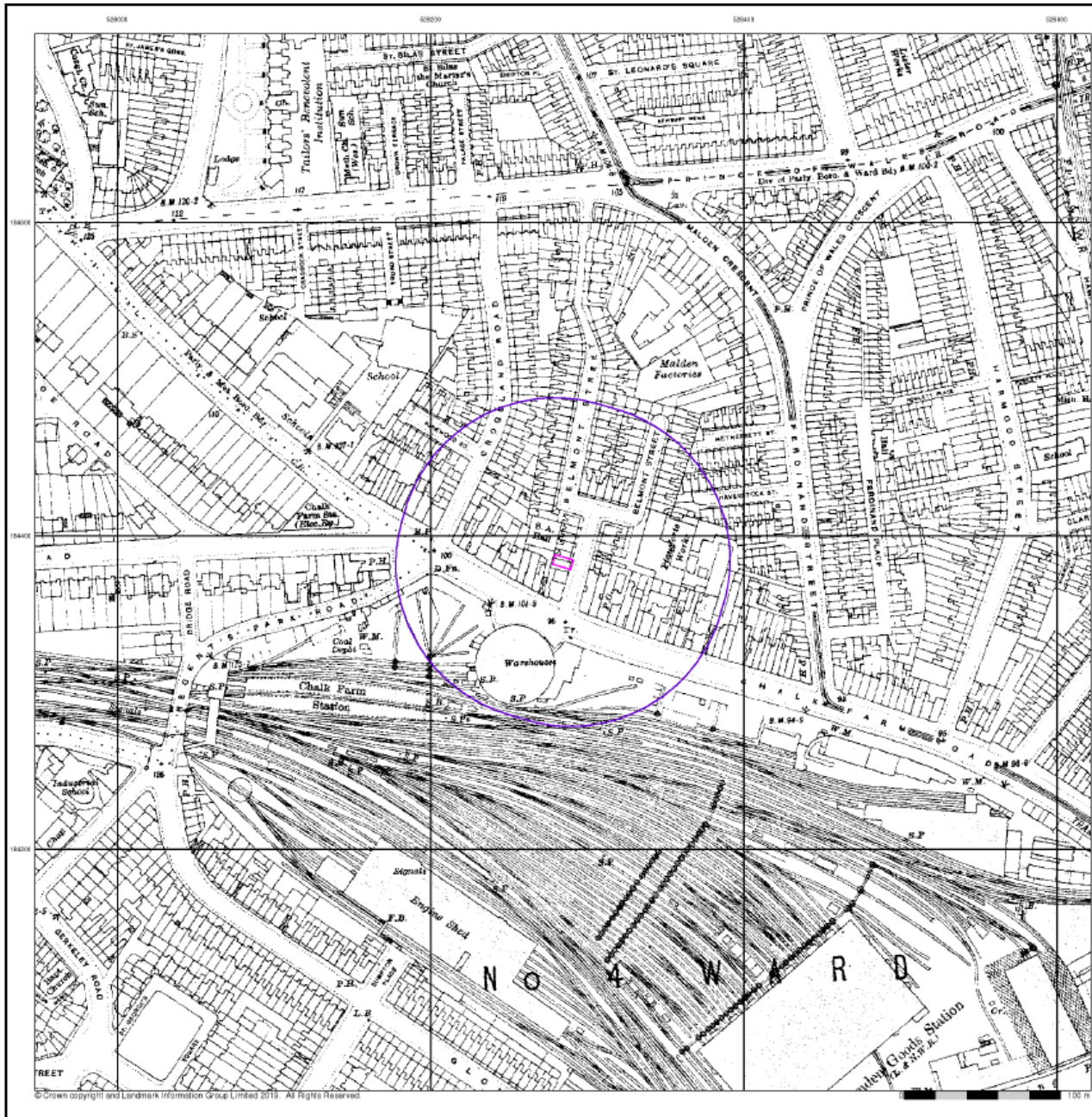
Order Number: 192277536_1_1
 Customer Ref: 1557
 National Grid Reference: 528280, 184380
 Slice: A
 Site Area (Ha): 0.01
 Search Buffer (m): 100

Site Details

1, Belmont Street, LONDON, NW1 8HJ




Tel: 0844 844 9952
 Fax: 0844 844 9951
 Web: www.envirocheck.co.uk



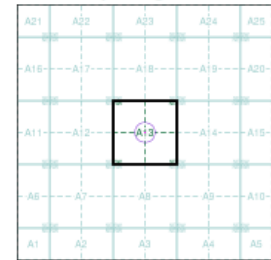
London
Published 1916
Source map scale - 1:2,500

The historical maps shown were reproduced from maps predominantly held at the scale adopted for England, Wales and Scotland in the 1840's. In 1854 the 1:2,500 scale was adopted for mapping urban areas and by 1896 it covered the whole of what were considered to be the cultivated parts of Great Britain. The published date given below is often some years later than the surveyed date. Before 1938, all OS maps were based on the Cassini Projection, with independent surveys of a single county or group of counties, giving rise to significant inaccuracies in outlying areas.

Map Name(s) and Date(s)



Historical Map - Segment A13



Order Details

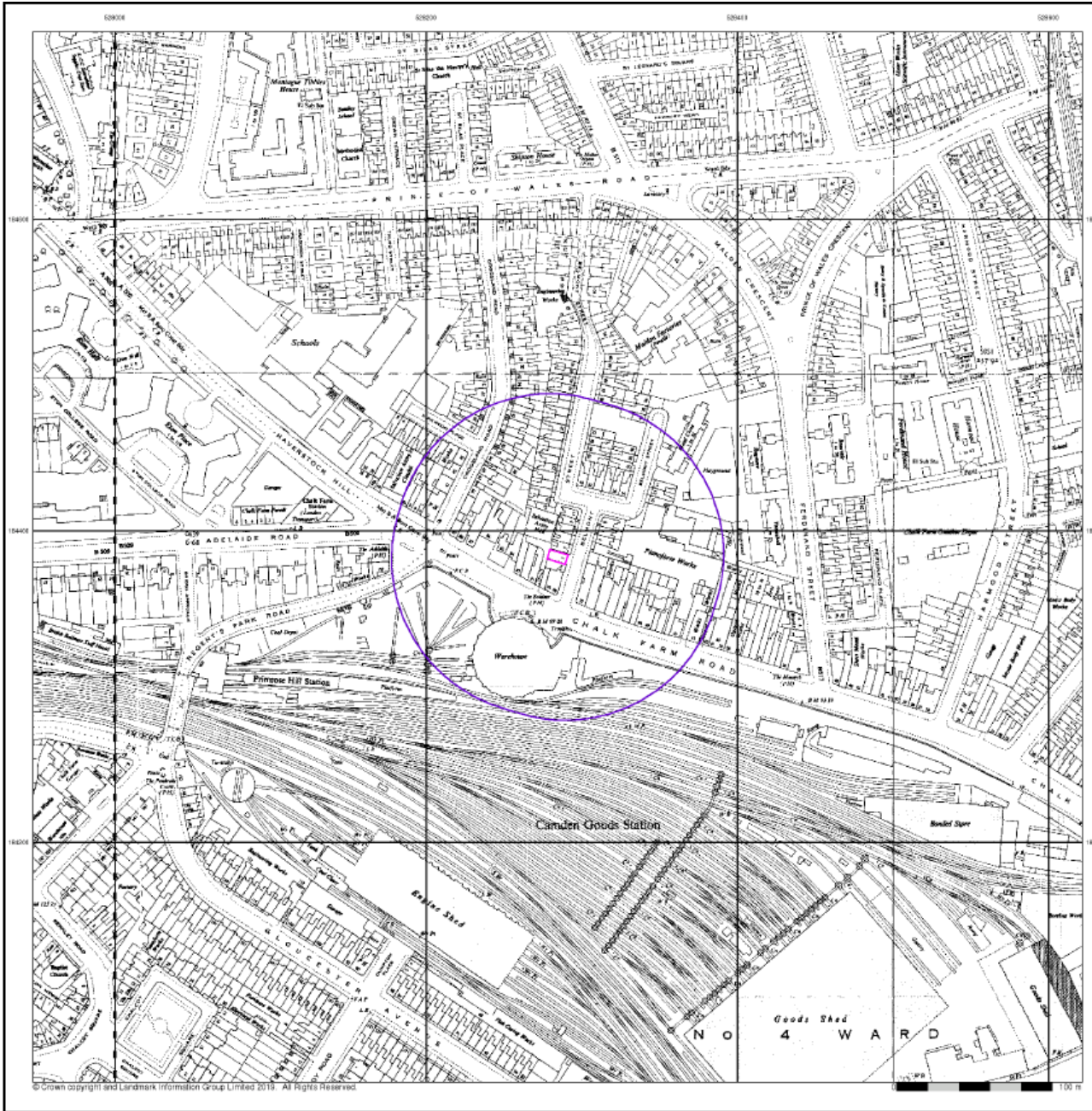
Order Number: 192277536_1_1
 Customer Ref: 1557
 National Grid Reference: 528280, 184380
 Slice: A
 Site Area (Ha): 0.01
 Search Buffer (m): 100

Site Details

1, Belmont Street, LONDON, NW1 8JH



Tel: 0844 844 9952
 Fax: 0844 844 9951
 Web: www.envirocheck.co.uk



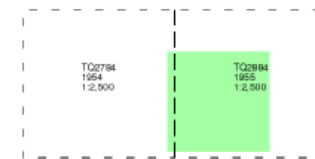
Ordnance Survey Plan

Published 1954 - 1955

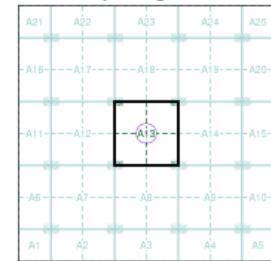
Source map scale - 1:2,500

The historical maps shown were reproduced from maps predominantly held at the scale adopted for England, Wales and Scotland in the 1840's. In 1854 the 1:2,500 scale was adopted for mapping urban areas and by 1896 it covered the whole of what were considered to be the cultivated parts of Great Britain. The published date given below is often some years later than the surveyed date. Before 1936, all OS maps were based on the Cassini Projection, with independent surveys of a single county or group of counties, giving rise to significant inaccuracies in outlying areas.

Map Name(s) and Date(s)



Historical Map - Segment A13



Order Details

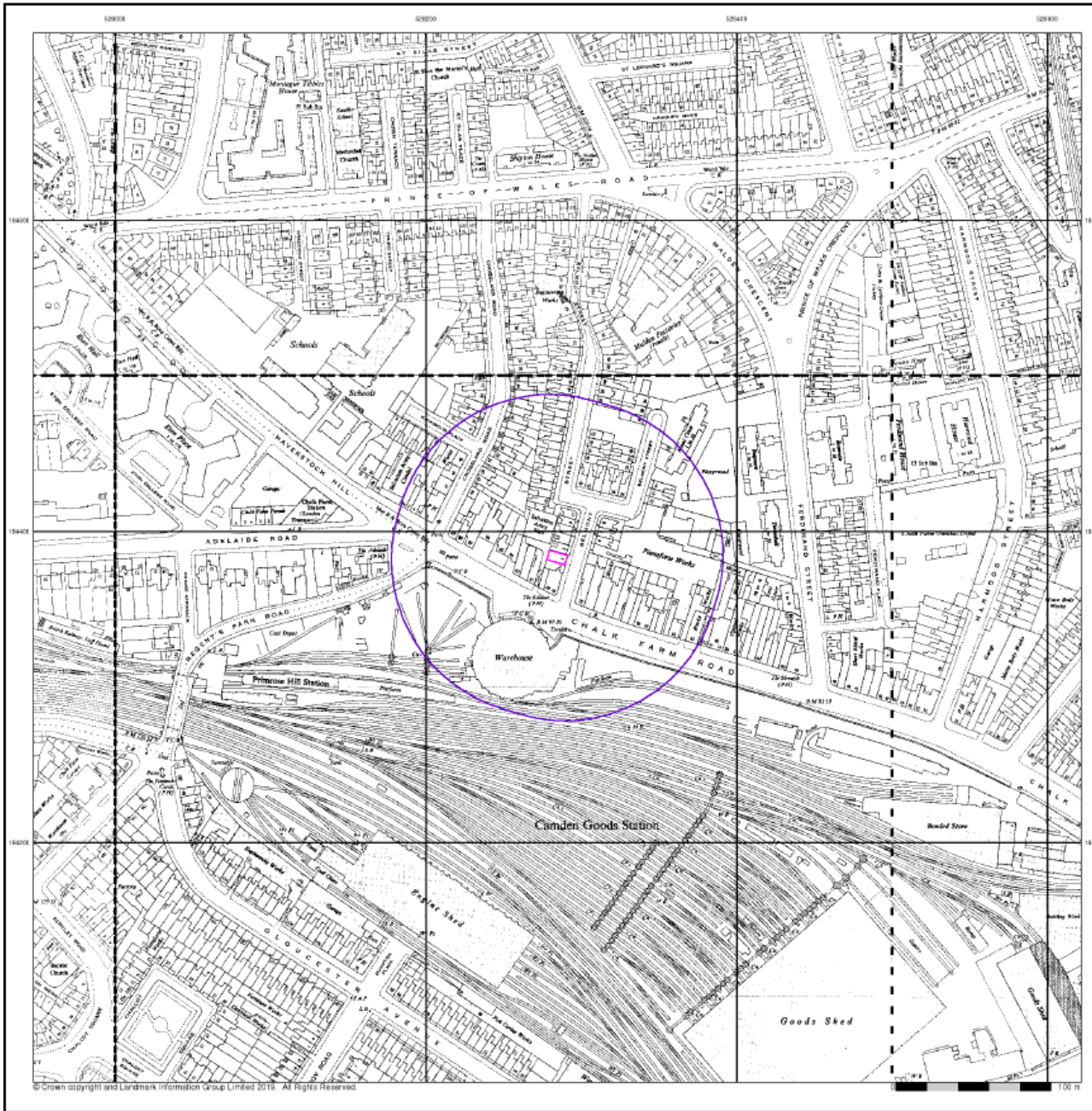
Order Number: 192277536_1_1
 Customer Ref: 1557
 National Grid Reference: 528280, 184380
 Slice: A
 Site Area (Ha): 0.01
 Search Buffer (m): 100

Site Details

1, Belmont Street, LONDON, NW1 8HJ



Tel: 0844 844 9952
 Fax: 0844 844 9951
 Web: www.envirocheck.co.uk



Ordnance Survey Plan
Published 1954

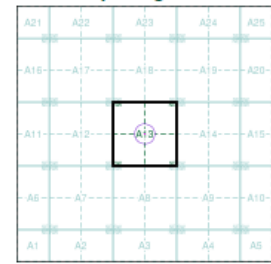
Source map scale - 1:1,250

The historical maps shown were reproduced from maps predominantly held at the scale adopted for England, Wales and Scotland in the 1840 s. In 1854 the 1:2,500 scale was adopted for mapping urban areas and by 1896 it covered the whole of what were considered to be the cultivated parts of Great Britain. The published date given below is often some years later than the surveyed date. Before 1936, all OS maps were based on the Cassini Projection, with independent surveys of a single county or group of counties, giving rise to significant inaccuracies in outlying areas.

Map Name(s) and Date(s)

TQ2704NE 1954 1:1,250	TQ2804NW 1954 1:1,250	TQ2804NE 1954 1:1,250
TQ2704SE 1954 1:1,250	TQ2804SW 1954 1:1,250	TQ2804SE 1954 1:1,250

Historical Map - Segment A13



Order Details

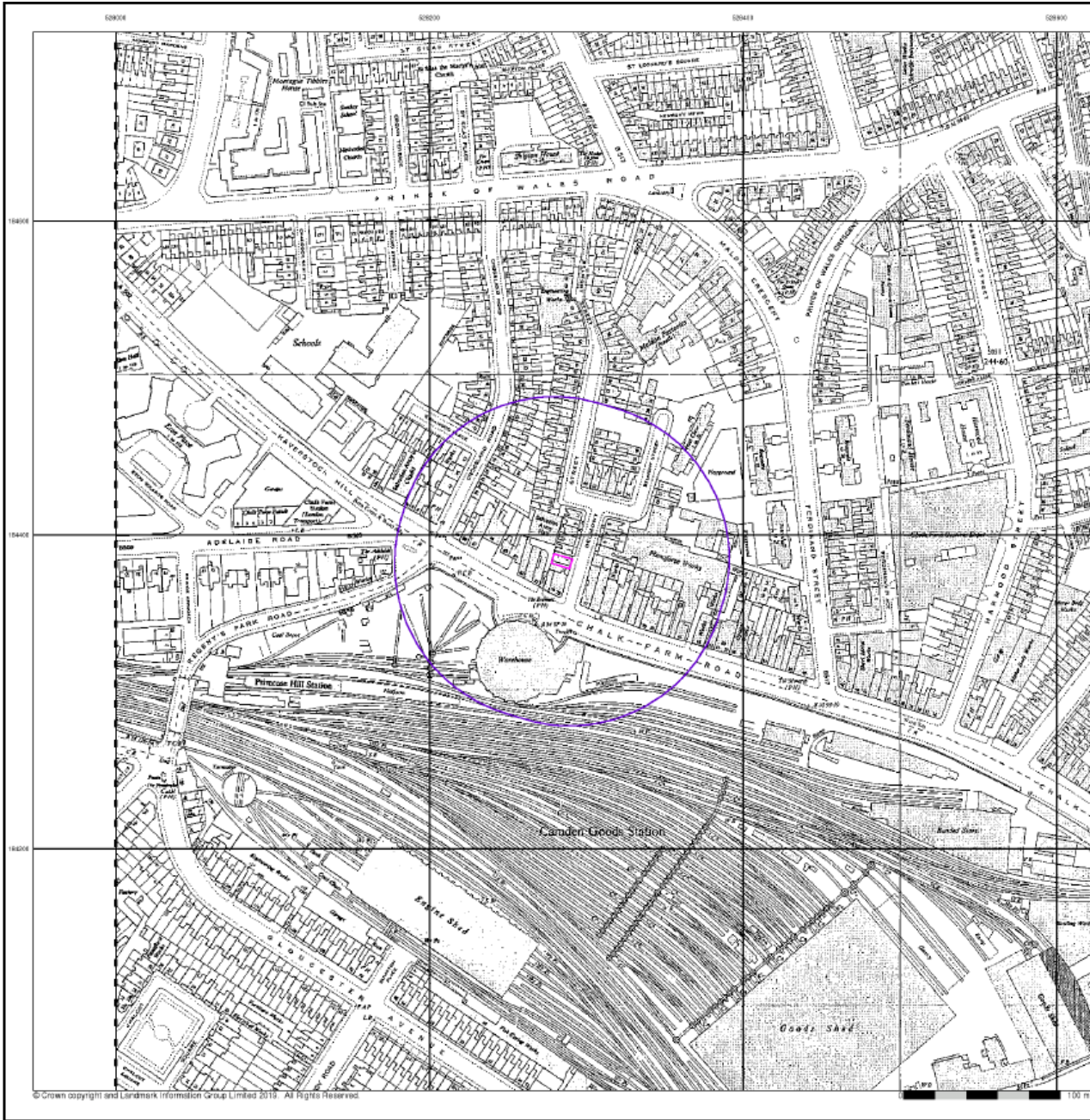
Order Number: 192277536_1_1
 Customer Ref: 1557
 National Grid Reference: 528280, 184380
 Slice: A
 Site Area (Ha): 0.01
 Search Buffer (m): 100

Site Details

1, Belmont Street, LONDON, NW1 8HJ



Tel: 0844 844 9952
 Fax: 0844 844 9951
 Web: www.envirocheck.co.uk



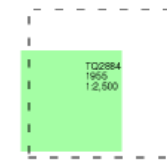
© Crown copyright and Landmark Information Group Limited 2019. All Rights Reserved.



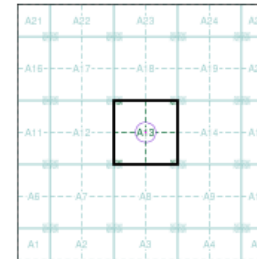
**Additional SIMs
Published 1955
Source map scale - 1:2,500**

The SIM cards (Ordnance Survey's 'Survey of Information on Microfilm') are further, minor editions of mapping which were produced and published in between the main editions as an area was updated. They date from 1947 to 1994, and contain detailed information on buildings, roads and land-use. These maps were produced at both 1:2,500 and 1:1,250 scales.

Map Name(s) and Date(s)



Historical Map - Segment A13



Order Details

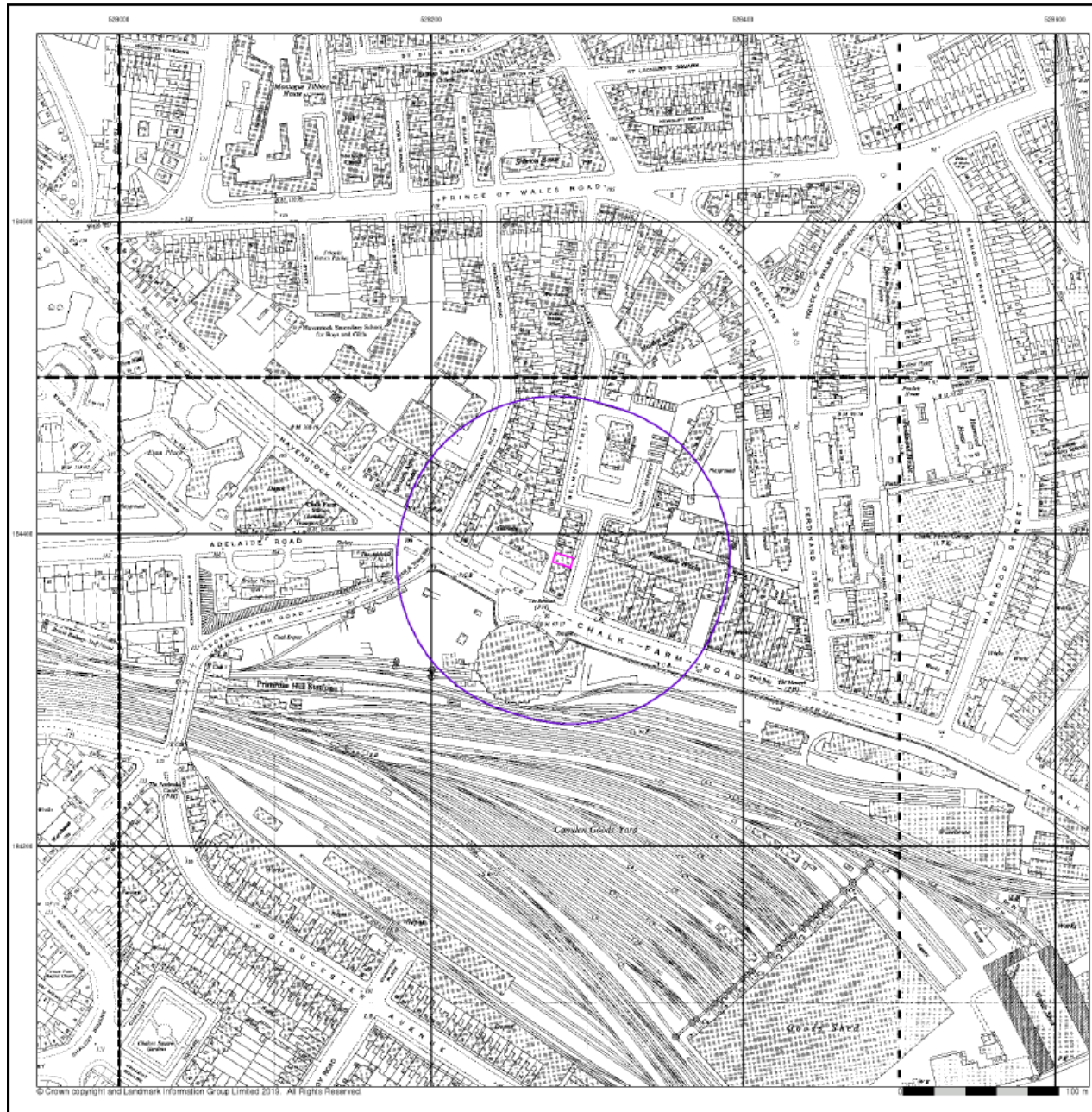
Order Number: 192277536_1_1
 Customer Ref: 1557
 National Grid Reference: 528280, 184380
 Slice: A
 Site Area (Ha): 0.01
 Search Buffer (m): 100

Site Details

1, Belmont Street, LONDON, NW1 8HJ



Tel: 0844 844 9952
 Fax: 0844 844 9951
 Web: www.envirocheck.co.uk



Ordnance Survey Plan

Published 1963 - 1966

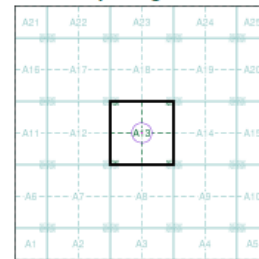
Source map scale - 1:1,250

The historical maps shown were reproduced from maps predominantly held at the scale adopted for England, Wales and Scotland in the 1840s. In 1854 the 1:2,500 scale was adopted for mapping urban areas and by 1895 it covered the whole of what were considered to be the cultivated parts of Great Britain. The published date given below is often some years later than the surveyed date. Before 1935, all OS maps were based on the Cassini Projection, with independent surveys of a single county or group of counties, giving rise to significant inaccuracies in outlying areas.

Map Name(s) and Date(s)

TQ2704NE 1963 1:1,250	TQ2704NW 1966 1:1,250	TQ2704NE 1966 1:1,250
TQ2704SE 1963 1:1,250	TQ2704SW 1966 1:1,250	TQ2704SE 1963 1:1,250

Historical Map - Segment A13



Order Details

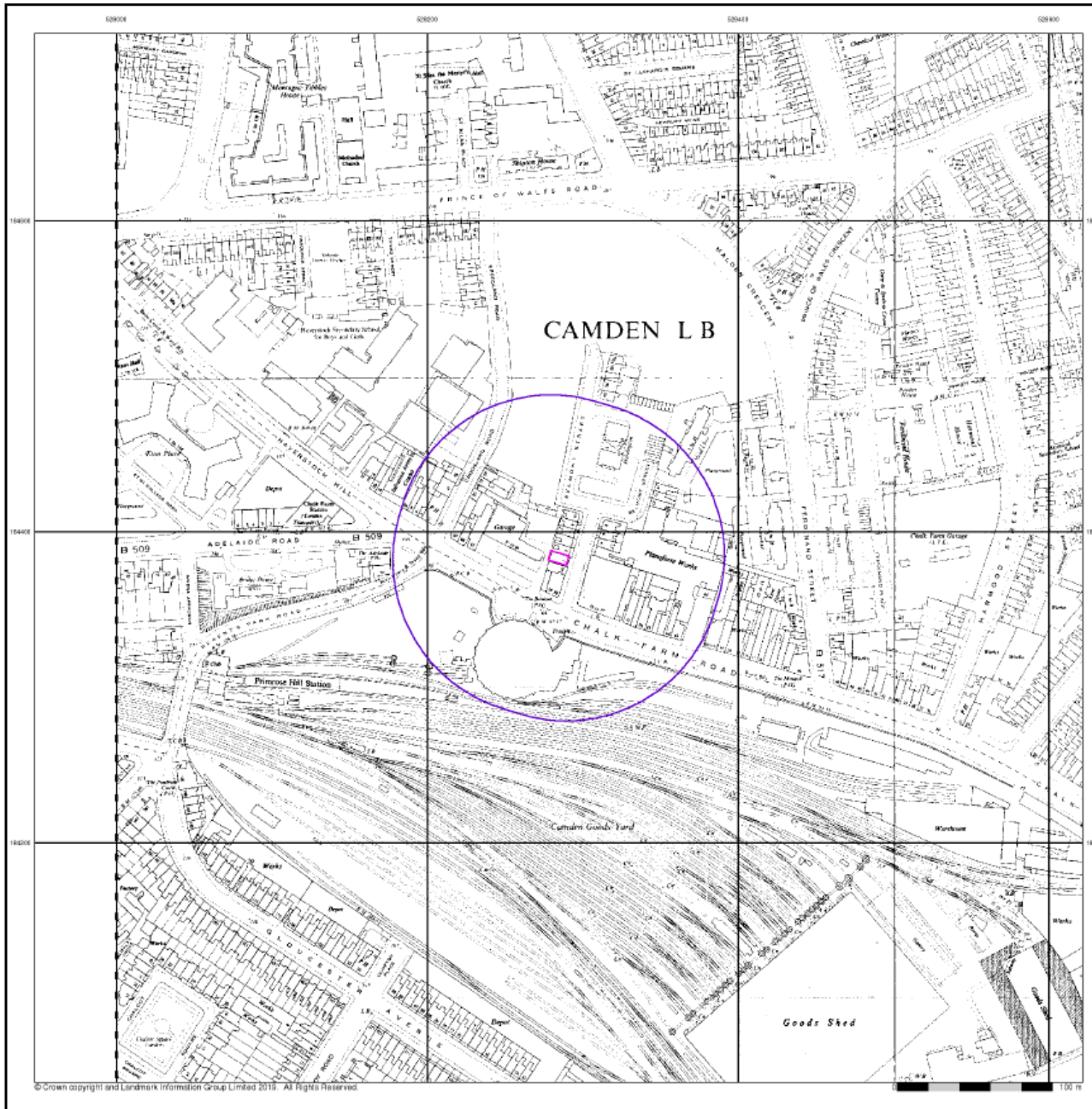
Order Number: 192277536_1_1
 Customer Ref: 1557
 National Grid Reference: 528280, 184380
 Slice: A
 Site Area (Ha): 0.01
 Search Buffer (m): 100

Site Details

1, Belmont Street, LONDON, NW1 8HJ



Tel: 0844 844 9962
 Fax: 0844 844 9951
 Web: www.envirocheck.co.uk



© Crown copyright and Landmark Information Group Limited 2018. All Rights Reserved.




Ordnance Survey Plan
Published 1970

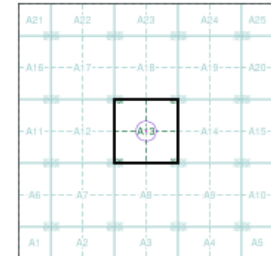
Source map scale - 1:2,500

The historical maps shown were reproduced from maps predominantly held at the scale adopted for England, Wales and Scotland in the 1840's. In 1854 the 1:2,500 scale was adopted for mapping urban areas and by 1896 it covered the whole of what were considered to be the cultivated parts of Great Britain. The published date given below is often some years later than the surveyed date. Before 1838, all OS maps were based on the Cassini Projection, with independent surveys of a single county or group of counties, giving rise to significant inaccuracies in outlying areas.

Map Name(s) and Date(s)



Historical Map - Segment A13



Order Details

Order Number: 192277536_1_1
 Customer Ref: 1557
 National Grid Reference: 528280, 184380
 Slice: A
 Site Area (Ha): 0.01
 Search Buffer (m): 100

Site Details

1, Belmont Street, LONDON, NW1 8HJ



Tel: 0844 844 9952
 Fax: 0844 844 9951
 Web: www.envirocheck.co.uk



© Crown copyright and Landmark Information Group Limited 2019. All Rights Reserved



Supply of Unpublished Survey Information

Published 1973 - 1974

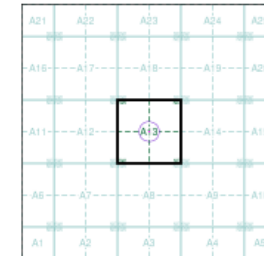
Source map scale - 1:1,250

SUSI maps (Supply of Unpublished Survey Information) were produced between 1972 and 1977, mainly for internal use at Ordnance Survey. These were more of a 'work-in-progress' plan as they showed updates of individual areas on a map. These maps were unpublished, and they do not represent a single moment in time. They were produced at both 1:2,500 and 1:1,250 scales.

Map Name(s) and Date(s)

TQ2784NE 1973 1:1,250	TQ2884NW 1974 1:1,250	TQ2884NE 1973 1:1,250
	TQ2884SW 1973 1:1,250	TQ2884SE 1973 1:1,250

Historical Map - Segment A13



Order Details

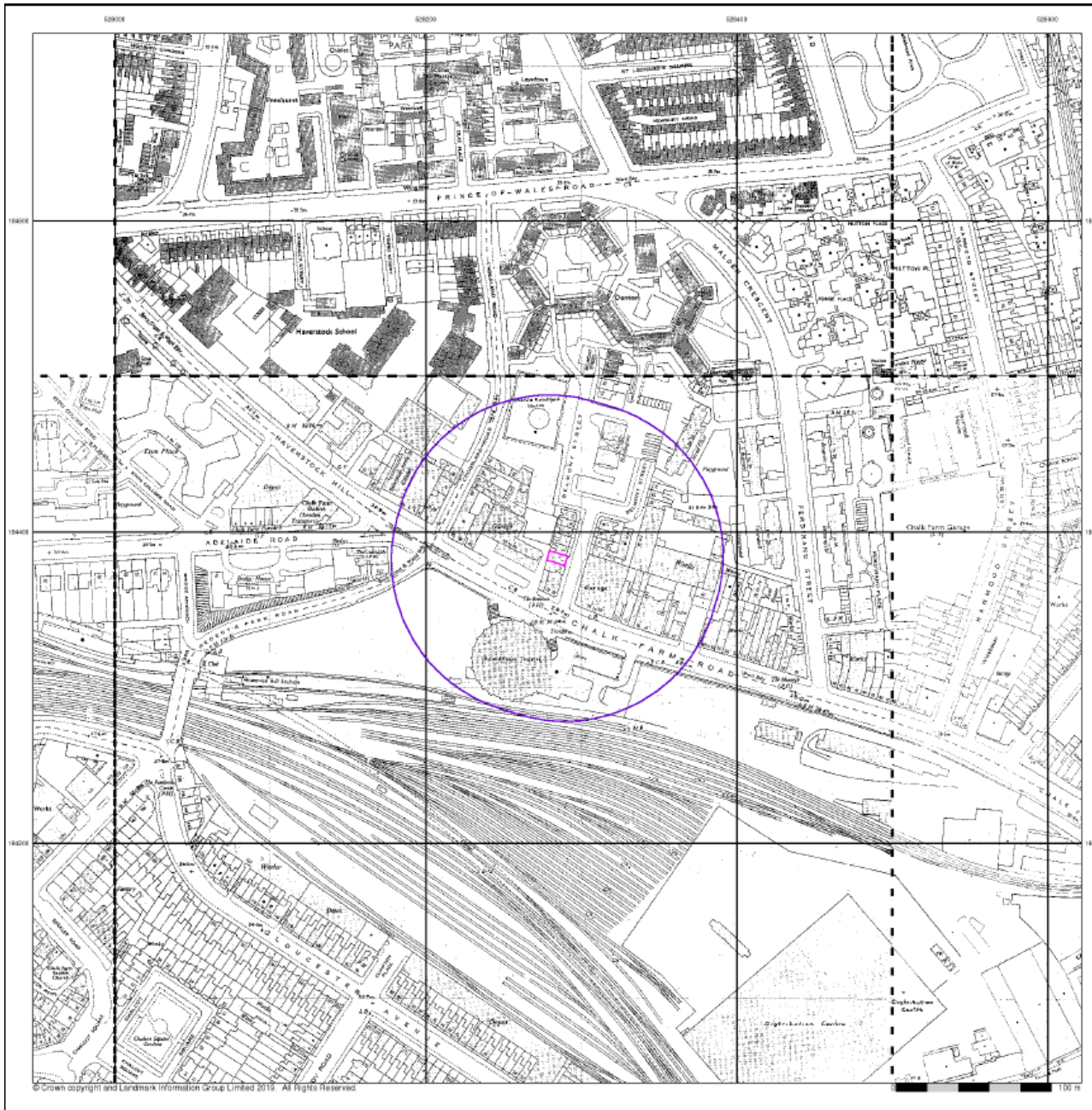
Order Number: 192277536_1_1
 Customer Ref: 1557
 National Grid Reference: 528280, 184380
 Slice: A
 Site Area (Ha): 0.01
 Search Buffer (m): 100

Site Details

1, Belmont Street, LONDON, NW1 8HJ



Tel: 0844 844 9952
 Fax: 0844 844 9951
 Web: www.envirocheck.co.uk



© Crown copyright and Landmark Information Group Limited 2019. All Rights Reserved.



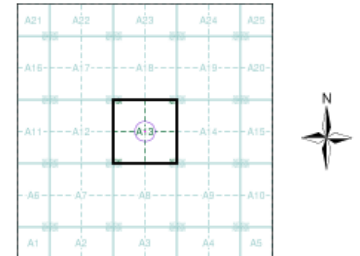
**Additional SIMs
Published 1980 - 1986
Source map scale - 1:1,250**

The SIM cards (Ordnance Survey's 'Survey of Information on Microfilm') are further, minor editions of mapping which were produced and published in between the main editions as an area was updated. They date from 1947 to 1994, and contain detailed information on buildings, roads and land-use. These maps were produced at both 1:2,500 and 1:1,250 scales.

Map Name(s) and Date(s)

TQ2794NW	TQ2794NE	
1982	1980	
1:1,250	1:1,250	
TQ2794SE	TQ2794SW	TQ2794SE
1983	1982	1986
1:1,250	1:1,250	1:1,250

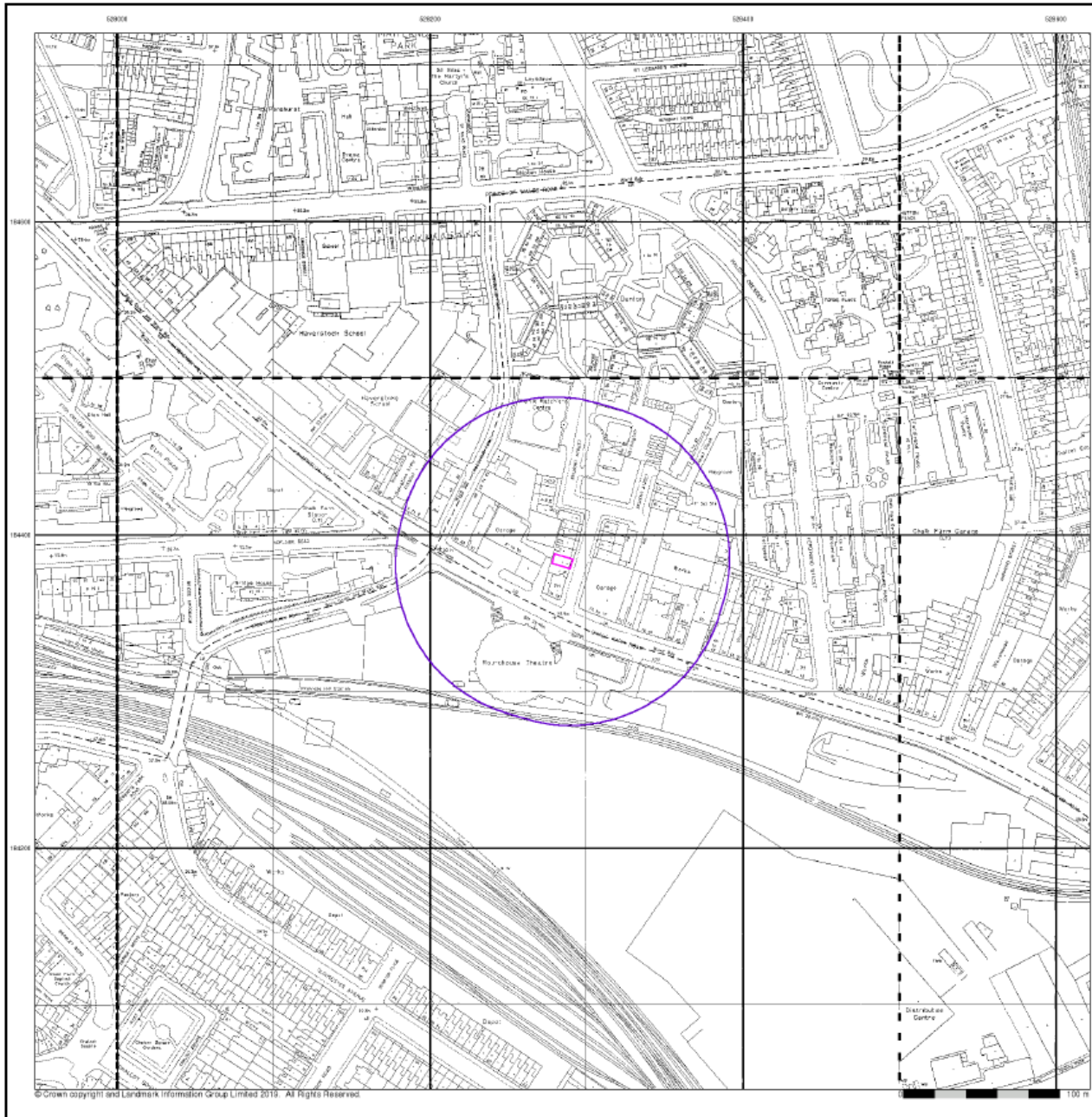
Historical Map - Segment A13



Order Details
 Order Number: 192277536_1_1
 Customer Ref: 1557
 National Grid Reference: 528280, 184380
 Slice: A
 Site Area (Ha): 0.01
 Search Buffer (m): 100

Site Details
 1, Belmont Street, LONDON, NW1 8HJ

Landmark
 INFORMATION GROUP
 Tel: 0844 844 9952
 Fax: 0844 844 9951
 Web: www.envirocheck.co.uk



**Large-Scale National Grid Data
Published 1991**

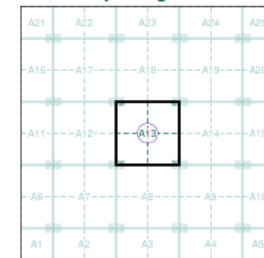
Source map scale - 1:1,250

Large Scale National Grid Data superseded SIM cards (Ordnance Survey's 'Survey of Information on Microfilm') in 1992, and continued to be produced until 1999. These maps were the forerunners of digital mapping and so provide detailed information on houses and roads, but tend to show less topographic features such as vegetation. These maps were produced at both 1:2,500 and 1:1,250 scales.

Map Name(s) and Date(s)

TQ2784NE 1991 1:1,250	TQ2884NW 1991 1:1,250	TQ2884NE 1991 1:1,250
TQ2784SE 1991 1:1,250	TQ2884SW 1991 1:1,250	TQ2884SE 1991 1:1,250

Historical Map - Segment A13



Order Details

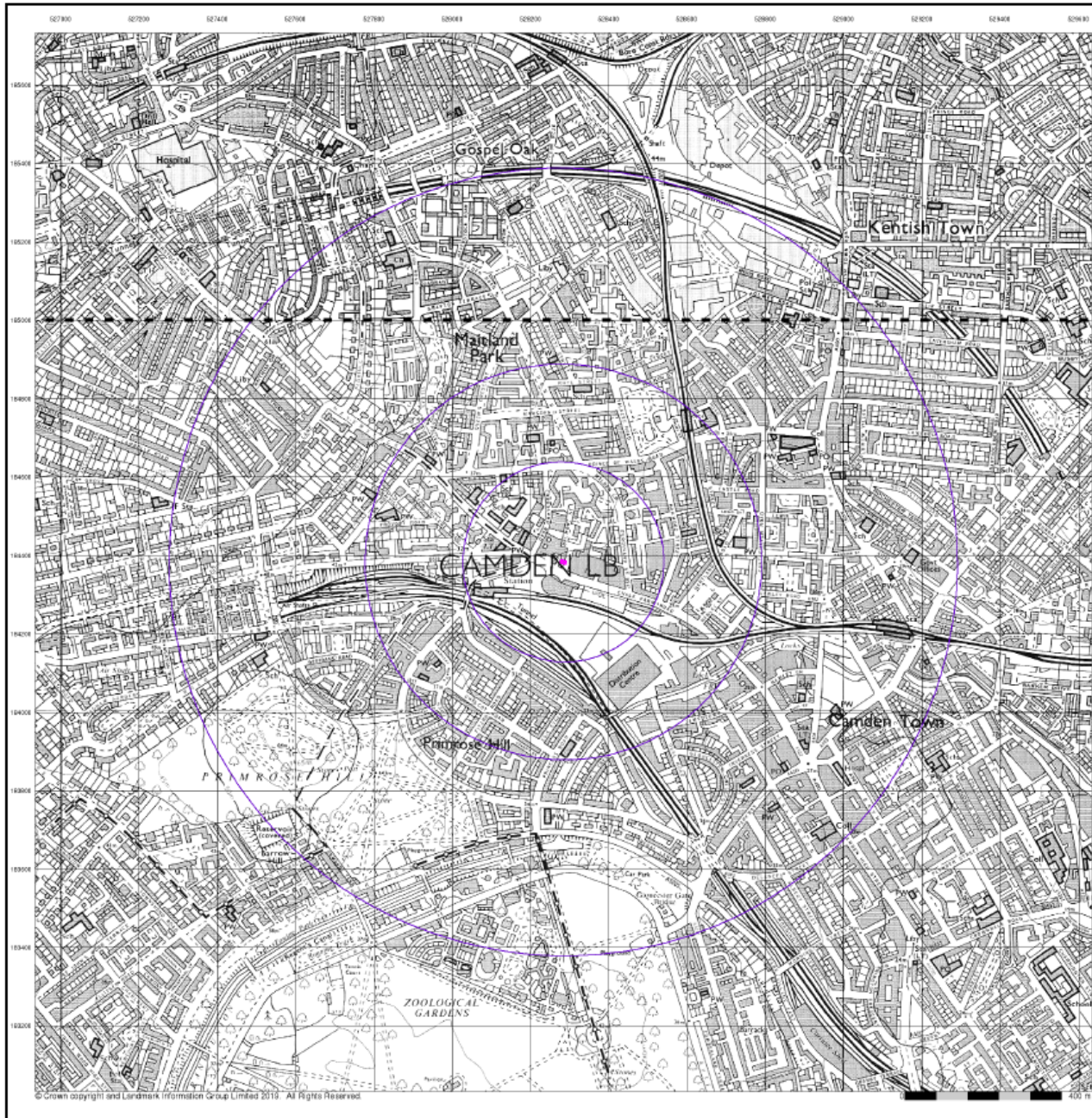
Order Number: 192277536_1_1
 Customer Ref: 1557
 National Grid Reference: 528280, 184380
 Slice: A
 Site Area (Ha): 0.01
 Search Buffer (m): 100

Site Details

1, Belmont Street, LONDON, NW1 8HJ



Tel: 0844 844 9952
 Fax: 0844 844 9951
 Web: www.envirocheck.co.uk



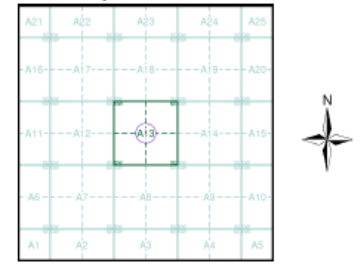
Ordnance Survey Plan
Published 1991 - 1996
Source map scale - 1:10,000

The historical maps shown were reproduced from maps predominantly held at the scale adopted for England, Wales and Scotland in the 1940 s. In 1854 the 1:2,500 scale was adopted for mapping urban areas; these maps were used to update the 1:10,560 maps. The published date given therefore is often some years later than the surveyed date. Before 1938, all OS maps were based on the Cassini Projection, with independent surveys of a single county or group of counties, giving rise to significant inaccuracies in outlying areas. In the late 1940 s, a Provisional Edition was produced, which updated the 1:10,560 mapping from a number of sources. The maps appear unfinished - with all military camps and other strategic sites removed. These maps were initially overprinted with the National Grid. In 1970, the first 1:10,000 maps were produced using the Transverse Mercator Projection. The revision process continued until recently, with new editions appearing every 10 years or so for urban areas.

Map Name(s) and Date(s)

- TC28NE
1996
1:10,000
- TC28SE
1991
1:10,000

Historical Map - Slice A



Order Details

Order Number: 192277536_1_1
 Customer Ref: 1557
 National Grid Reference: 528280, 184380
 Slice: A
 Site Area (Ha): 0.01
 Search Buffer (m): 1000

Site Details

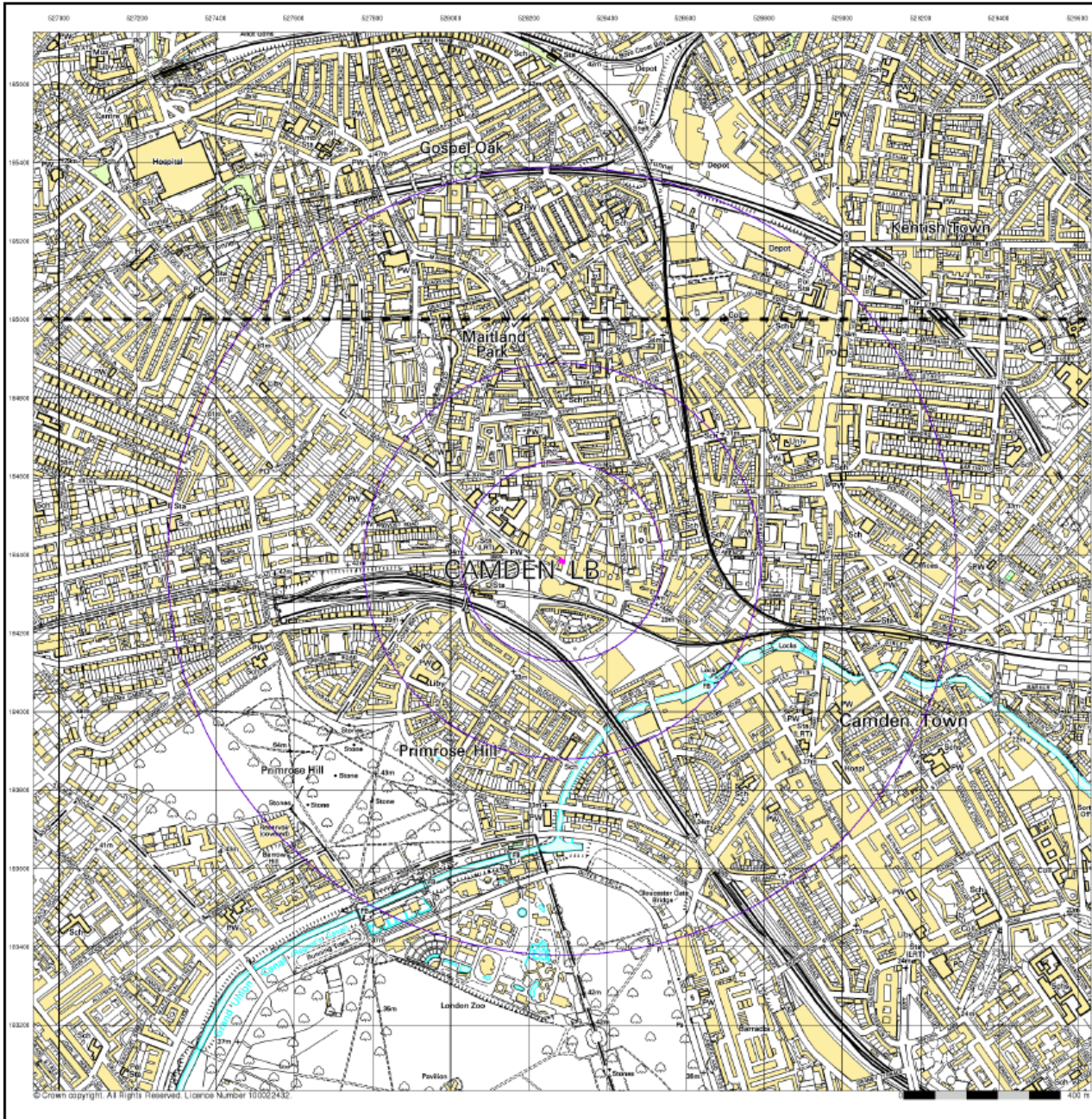
1, Belmont Street, LONDON, NW1 8HJ



Tel: 0844 844 9952
 Fax: 0844 844 9951
 Web: www.envirocheck.co.uk

A Landmark Information Group Service v50.0 28-Jan-2019 Page 16 of 19

1557-P1E-1: Belmont Street, London
RISNER DESIGN Ltd



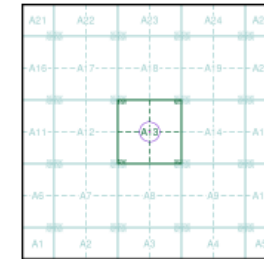
10k Raster Mapping
Published 1999
Source map scale - 1:10,000

The historical maps shown were produced from the Ordnance Survey's 1:10,000 colour raster mapping. These maps are derived from Landplan which replaced the old 1:10,000 maps originally published in 1970. The data is highly detailed showing buildings, fences and field boundaries as well as all roads, tracks and paths. Road names are also included together with the relevant road number and classification. Boundary information depicted includes county, unitary authority, district, civil parish and constituency.

Map Name(s) and Date(s)

TC28NE	1999	1:10,000
TC28SE	1999	1:10,000

Historical Map - Slice A



Order Details

Order Number: 192277536_1_1
 Customer Ref: 1557
 National Grid Reference: 528280, 184380
 Slice: A
 Site Area (Ha): 0.01
 Search Buffer (m): 1000

Site Details

1, Belmont Street, LONDON, NW1 8HJ



Tel: 0844 844 9952
 Fax: 0844 844 9951
 Web: www.envirocheck.co.uk

1557-P1E-1: Belmont Street, London
RISNER DESIGN Ltd