




HERITAGE GATEWAY

[Login](#) | [Register](#)[Site Map](#)
Text size: [A](#) [A](#) [A](#)You are here: [Home](#) > [Advanced Search](#) > [Gateway Results](#) > [Greater London HER Results](#) > [Greater London HER Result](#)

< Back to Greater London HER Results << Back to Gateway results Refine your search Start new search Help with searching	<div style="border: 1px solid black; padding: 5px;"> <h3 style="margin: 0;">Greater London HER</h3> <div style="text-align: right; font-size: small;">    </div> <table style="width: 100%; border-collapse: collapse;"> <tr> <td style="width: 20%;">Name:</td> <td>POND SQ</td> </tr> <tr> <td>GLHER Number:</td> <td>082048/00/00</td> </tr> <tr> <td>Type of record:</td> <td>Monument</td> </tr> <tr> <td>Grid Reference:</td> <td>TQ 283 873</td> </tr> <tr> <td>Borough:</td> <td>CAMDEN</td> </tr> </table> <p>Monument Type(s): <u>POND</u> (Medieval - 1066 AD to 1539 AD)</p> <p>Other References/Statures</p> <p>Full description MEDIEVAL PONDS. ONE ACCOUNT SAYS THAT A "HERMIT CAUSED GRAVEL TO BE DIGGED ON THE TOP OF HIGHGATE HILL & THEREWITH MADE A CAUSEWAY TO ISLINGTON PROVIDING WATER ON THE HILL & CLEANNESS IN THE VALE". THERE WERE 2 PONDS. THEY WERE FILLED IN IN THE 1880S.</p> <p>Sources and further reading</p> <ul style="list-style-type: none"> --- SLO31604 - Article in monograph: DENYER CH. SURVEY OF LONDON : ST PANCRAS THROUGH THE AGES. VOL 24. --- SLO31605 - Unpublished document: Inner London Archaeological Unit. INDEX. CD MED 72. --- SLO31606 - Article in monograph: LLOYD JH. HIGHGATE. <p>Related records: None recorded Provide feedback for this record</p> </div>	Name:	POND SQ	GLHER Number:	082048/00/00	Type of record:	Monument	Grid Reference:	TQ 283 873	Borough:	CAMDEN
Name:	POND SQ										
GLHER Number:	082048/00/00										
Type of record:	Monument										
Grid Reference:	TQ 283 873										
Borough:	CAMDEN										

Search results generated by the HBSMR Gateway from exeGesIS SDM Ltd.




© 2006 Heritage Gateway. All rights reserved.

HERITAGE GATEWAY

[Login](#) | [Register](#)[Site Map](#)
Text size: [A](#) [A](#) [A](#)You are here: [Home](#) > [Advanced Search](#) > [Gateway Results](#) > [Greater London HER Results](#) > [Greater London HER Result](#)

- < Back to Greater London HER Results
- << Back to Gateway results
- Refine your search
- Start new search
- Help with searching

Greater London HER



Name: POND SQ
GLHER Number: 082046/00/00
Type of record: Monument
Last edited: 05/03/2010 15:22:26
Grid Reference: TQ 286 876
Borough: CAMDEN

Monument Type(s):

SETTLEMENT (Early Medieval/Dark Age to Medieval - 410 AD to 1539 AD)

Other References/Statuses**Full description**

A SMALL HAMLET WAS BASED ON POND SQUARE, HIGHGATE. IT WAS NEVER A PARISH, BUT HAD A SMALL CHAPEL OF EASE (JUST OUTSIDE THE BOROUGH BOUNDARY)

Sources and further reading

- SLO5326 - Unpublished document: Inner London Archaeological Unit. INDEX. CD MED 61.
- SLO72303 - Article in monograph: Victoria County History. MIDDLESEX. P 8-9. VOL IX.

Related records: None recorded

[Provide feedback for this record](#)

Search results generated by the HBSMR Gateway from [exeGesis SDM Ltd](#).



© 2006 Heritage Gateway. All rights reserved.