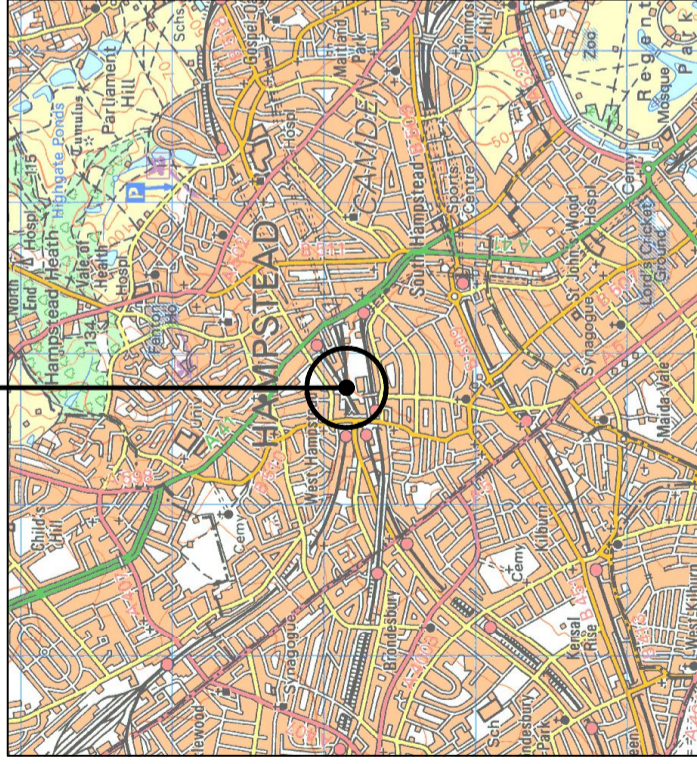



**SITE BLOCK PLAN**  
Scale 1:50000  
THE SITE (E525780, N184872)



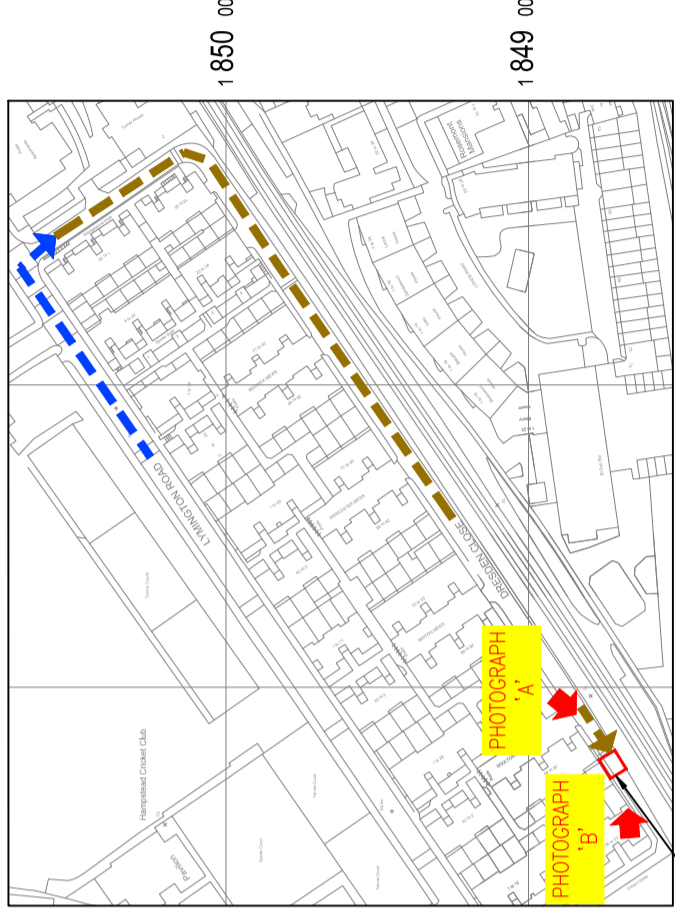
**DIRECTIONS:**  
HEADING SOUTH ON M1 LEAVE AT JUNCTION 1 AND TAKE THE SLIPROAD LEFT ON TO A406 TOWARDS CENTRAL LONDON. AFTER 0.5 MILES TAKE THE SLIPROAD LEFT THEN TAKE THE THIRD EXIT AT THE ROUNDABOUT THEN CONTINUE ON TO BRENTFIELD GARDENS. AFTER 0.2 MILES KEEP STRAIGHT ON TO A41 HENDON WAY. AFTER 2.0 MILES TURN RIGHT ON TO ALVANLEY GARDENS. AFTER 0.2 MILES TURN LEFT ON TO LYMINGTON ROAD AND THEN IMMEDIATELY TURN RIGHT ON TO DRESDEN CLOSE. THE SITE WILL BE DIRECTLY AHEAD.

ELEVATION A PHOTOGRAPH




PROPOSED SITE LOCATION

**LOCATION PLAN**  
Scale 1:1250  
THE SITE (E525780, N184872)  
ACCESS ROUTE TO SITE



PROPOSED SITE LOCATION

ELEVATION B PHOTOGRAPH



PROPOSED SITE LOCATION



HARLEQUIN GROUP  
INNOVATION CENTRE  
MAIDSTONE ROAD  
CHATHAM  
KENT, ME5 9FD  
TEL: +44 (0) 1634 683635

**ICNIRP DETAILS**

ACCESS CLASSIFICATION PUBLIC PUBLIC

DESIGN CLASSIFICATION PUBLIC PUBLIC

NOTES:

IF NO DETAIL THE EXCEPTIONS BELOW:

**E.E.L TRACKING REFERENCES**

N/A N/A N/A

**DOES THIS SITE DESIGN CONFORM TO THE FOLLOWING EEL DOCUMENTS:**

PLAN 168 Ver 6.2 RD10102 GSD0008 Ver 8.0

YES NO

X -

IF NO DETAIL THE EXCEPTIONS BELOW:

**GROWN COPYRIGHT RESERVED. MAPS REPRODUCED WITH THE PERMISSION OF THE CONTROLLER OF HM'S STATIONERY OFFICE.**

LOCATION PLAN - Digital Mapping Solutions from Dotted eyes.

© Crown Copyright 2016. All rights reserved Licence number 100019918

SITE BLOCK PLAN - Digital Mapping Solutions from Promap.

© Crown Copyright 2016. All rights reserved Serial number 100020449

**TITLE**

DRESDEN CLOSE

SCALE AS SHOWN WHEN PRINTED AT A3

DRAWN

PB

CHECKED

MNH

APPROVED

MNH

DATE

17.10.18

DATE

17.10.18

**SITE LOCATION DRAWING**

THIRD PARTY REF. -

SITE CODE

76924

OPT NUMBER

1

DRG TYPE

GA

DRG No.

01

REV

D

**PLANNING ISSUE**

COLOUR CHART (represents proposed work and not the actual colour of E.E.L. equipment)

Black Text and existing buildings, structures, masts

Green Trees, E.E.L. and other Operators equipment

Brown Proposed E.E.L. installation

Blue Site Access

Yellow Access route

Red Proposed cable routes

Red Proposed site demise

SITE ADDRESS

DRESDEN CLOSE

WEST HAMPSTEAD

LONDON

NW6 1XH





TOWER DETAILS:		TOWER SUPPLIER: HUTCH
CODE:	HEIGHT:	COLOUR REF:
A	10.0m	ALPHA 8
CUSTOM:		GREY RAL7035
N	HATCH ORIENTATED SOUTH	
ANTENNA DETAILS:		COLOUR REF:
Ino.	ALPHA AW3363M-F (1016005)	N/A
CABINET DETAILS:		
BTS	3900A	CABINET ON ROOT FOUNDATION
LINK	AC	CABINET ON ROOT FOUNDATION
FIR GREEN - RAL6009		
FIR GREEN - RAL6009		

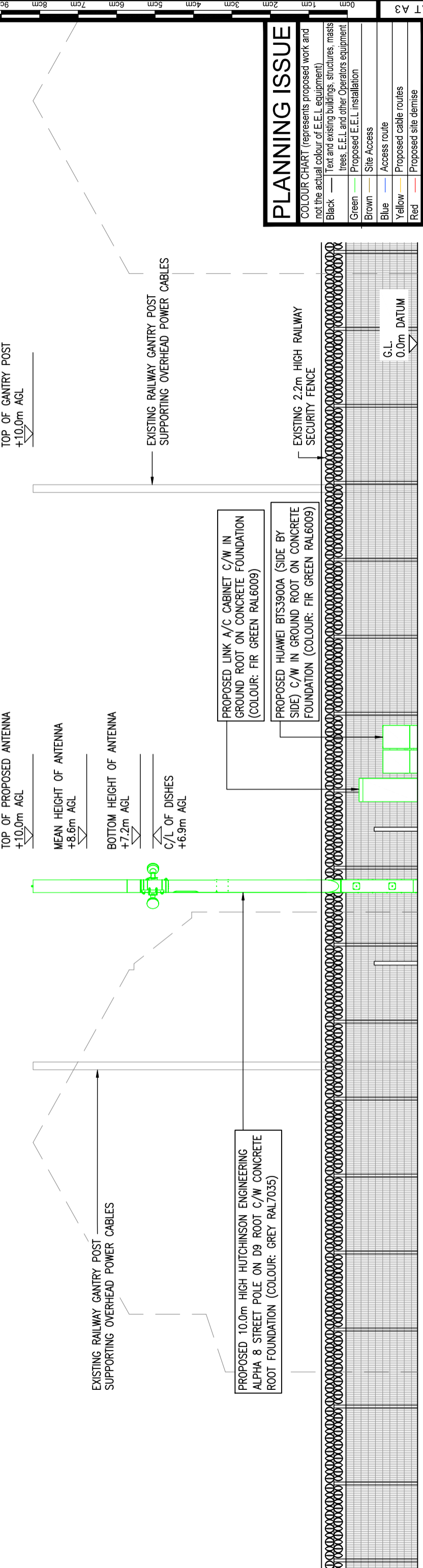
NOTE: CONTRACTOR TO SCAN FOR U/G SERVICES PRIOR TO EXCAVATION WORK

SIGN TYPE OR063 TO BE FIXED TO ONE EQUIPMENT CABINET CLEARLY VISIBLE ON APPROACH

SIGN TYPE OR062 TO BE FIXED TO ALL EQUIPMENT CABINETS

SIGN TYPE OR057 TO BE FIXED TO COLUMN 2.0m BELOW BASE OF ANTENNAS

NOTE: CONTRACTOR TO HAND DIG ALL CABINETS EXCAVATIONS



## PROPOSED NORTH WEST ELEVATION

SCALE 1:100

### PLANNING ISSUE

COLOUR CHART (represents proposed work and not the actual colour of E.E.L equipment)

Black	Text and existing buildings, structures, masts trees, E.E.L and other Operators equipment
Green	Proposed E.E.L installation
Brown	Site Access
Blue	Access route
Yellow	Proposed cable routes
Red	Proposed site demise

SITE ADDRESS  
**DRESDEN CLOSE**  
**WEST HAMPSTEAD**  
**LONDON**  
**NW6 1XH**

OPT NUMBER	1	DRG TYPE	GA	DRG No.	03	REV	D
------------	---	----------	----	---------	----	-----	---

TITLE  
**DRESDEN CLOSE**

**PROPOSED NORTH WEST ELEVATION**

THIRD PARTY REF. -

SITE CODE **76924**

REV	DESCRIPTION	DATE	BY
A	FIRST ISSUE	17.10.18	PB
B	MINOR AMENDMENT	01.02.19	BLB
C	MINOR AMENDMENT	07.02.19	BLB
D	MINOR AMENDMENT	28.02.19	BLB

SCALE AS SHOWN WHEN PRINTED AT A3	DRAWN	PB	CHECKED	MNH	APPROVED	MNH
DATE	17.10.18	DATE	17.10.18	DATE	17.10.18	DATE

ALL DIMENSIONS IN mm UNLESS OTHERWISE STATED. THIS DRAWING TO BE READ IN CONJUNCTION WITH OTHER RELEVANT DRAWINGS.

ICNIP DETAILS	YES	NO
ACCESS CLASSIFICATION	PUBLIC	PUBLIC

DOES THIS SITE DESIGN CONFORM TO THE FOLLOWING EEL DOCUMENTS:  
 PLAN 168 Ver 6.2 RD10102 GSD0008 Ver 8.0

IF NO DETAIL THE EXCEPTIONS BELOW:

DESIGN CLASSIFICATION	PUBLIC
-----------------------	--------

E.E.L TRACKING REFERENCES

N/A	N/A
-----	-----

HARLEQUIN GROUP  
 INNOVATION CENTRE  
 MAIDSTONE ROAD  
 CHATHAM  
 KENT, ME5 9FD  
 TEL: +44 (0) 1634 683635