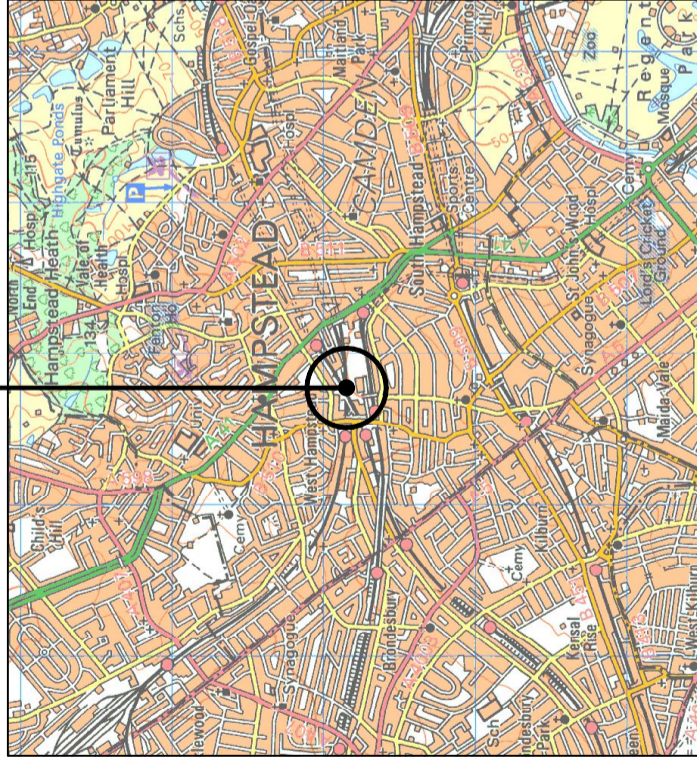



SITE BLOCK PLAN
THE SITE (E525780, N184872)

Scale 1:50000



DIRECTIONS:
HEADING SOUTH ON M1 LEAVE AT JUNCTION 1 AND TAKE THE SLIPROAD LEFT ON TO A406 TOWARDS CENTRAL LONDON. AFTER 0.5 MILES TAKE THE SLIPROAD LEFT THEN TAKE THE THIRD EXIT AT THE ROUNDABOUT THEN CONTINUE ON TO BRENTFIELD GARDENS. AFTER 0.2 MILES KEEP STRAIGHT ON TO A41 HENDON WAY. AFTER 2.0 MILES TURN RIGHT ON TO ALVANLEY GARDENS. AFTER 0.2 MILES TURN LEFT ON TO LYMINGTON ROAD AND THEN IMMEDIATELY TURN RIGHT ON TO DRESDEN CLOSE. THE SITE WILL BE DIRECTLY AHEAD.

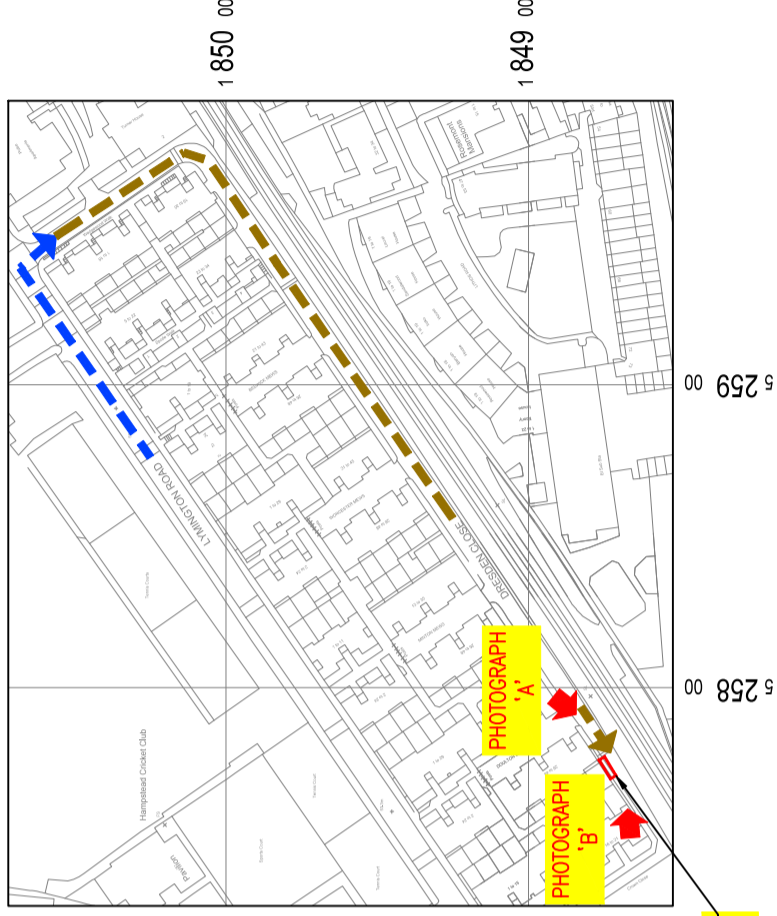
ELEVATION A PHOTOGRAPH



PROPOSED SITE LOCATION


LOCATION PLAN
THE SITE (E525780, N184872)
ACCESS ROUTE TO SITE

Scale 1:1250



PROPOSED SITE LOCATION

ELEVATION B PHOTOGRAPH



PROPOSED SITE LOCATION




HARLEQUIN GROUP
INNOVATION CENTRE
MAIDSTONE ROAD
CHATHAM
KENT, ME5 9FD
TEL: +44 (0) 1634 683635

ICNRP DETAILS		YES	NO
ACCESS CLASSIFICATION	PUBLIC		
DESIGN CLASSIFICATION	PUBLIC	X	-
NOTES:			
DOES THIS SITE DESIGN CONFORM TO THE FOLLOWING EEL DOCUMENTS: PLAN 168 Ver 6.2 RD10102 GSD008 Ver 8.0			
IF NO DETAIL THE EXCEPTIONS BELOW:			
GROWN COPYRIGHT RESERVED. MAPS REPRODUCED WITH THE PERMISSION OF THE CONTROLLER OF HM'S STATIONERY OFFICE. LOCATION PLAN - Digital Mapping Solutions from Dotted eyes. SITE BLOCK PLAN - Digital Mapping Solutions from Promap. © Crown Copyright 2016. All rights reserved Licence number 100019918 © Crown Copyright 2016. All rights reserved Serial number 100020449			
E.E.L TRACKING REFERENCES			
N/A	N/A	N/A	

MINOR AMENDMENT		BLB	01.02.19
REV	DESCRIPTION	PB	17.10.18
B			
A			
SCALE AS SHOWN WHEN PRINTED AT A3	DRAWN	PB	CHECKED
	DATE	17.10.18	DATE
	17.10.18	17.10.18	17.10.18
	APPROVED	MNH	DATE
	17.10.18	17.10.18	17.10.18
ALL DIMENSIONS IN mm UNLESS OTHERWISE STATED. THIS DRAWING TO BE READ IN CONJUNCTION WITH OTHER RELEVANT DRAWINGS.			

TITLE		DRESDEN CLOSE	
SITE LOCATION DRAWING		SITE CODE	
THIRD PARTY REF.		76924	
OPT NUMBER	1	DRG TYPE	GA
DRG No.	01	REV	B



SITE ADDRESS
DRESDEN CLOSE
WEST HAMPSTEAD
LONDON
NW6 1XH

PLANNING ISSUE

COLOUR CHART (represents proposed work and not the actual colour of E.E.L equipment)

Black	Text and existing buildings, structures, masts
Green	Trees, E.E.L and other Operators equipment
Green	Proposed E.E.L installation
Brown	Site Access
Blue	Access route
Yellow	Proposed cable routes
Red	Proposed site demise

NOTE: CONTRACTOR TO SCAN FOR U/G SERVICES PRIOR TO EXCAVATION WORK

SIGN TYPE OR063 TO BE FIXED TO ONE EQUIPMENT CABINET CLEARLY VISIBLE ON APPROACH

SIGN TYPE OR062 TO BE FIXED TO ALL EQUIPMENT CABINETS

SIGN TYPE OR057 TO BE FIXED TO COLUMN 2.0m BELOW BASE OF ANTENNAS

NOTE: CONTRACTOR TO HAND DIG ALL CABINETS EXCAVATIONS

PLANNING ISSUE

COLOUR CHART (represents proposed work and not the actual colour of E.E.L equipment)

Black — Text and existing buildings, structures, masts trees, E.E.L and other Operators equipment

Green — Proposed E.E.L installation


Brown — Site Access

Blue — Access route

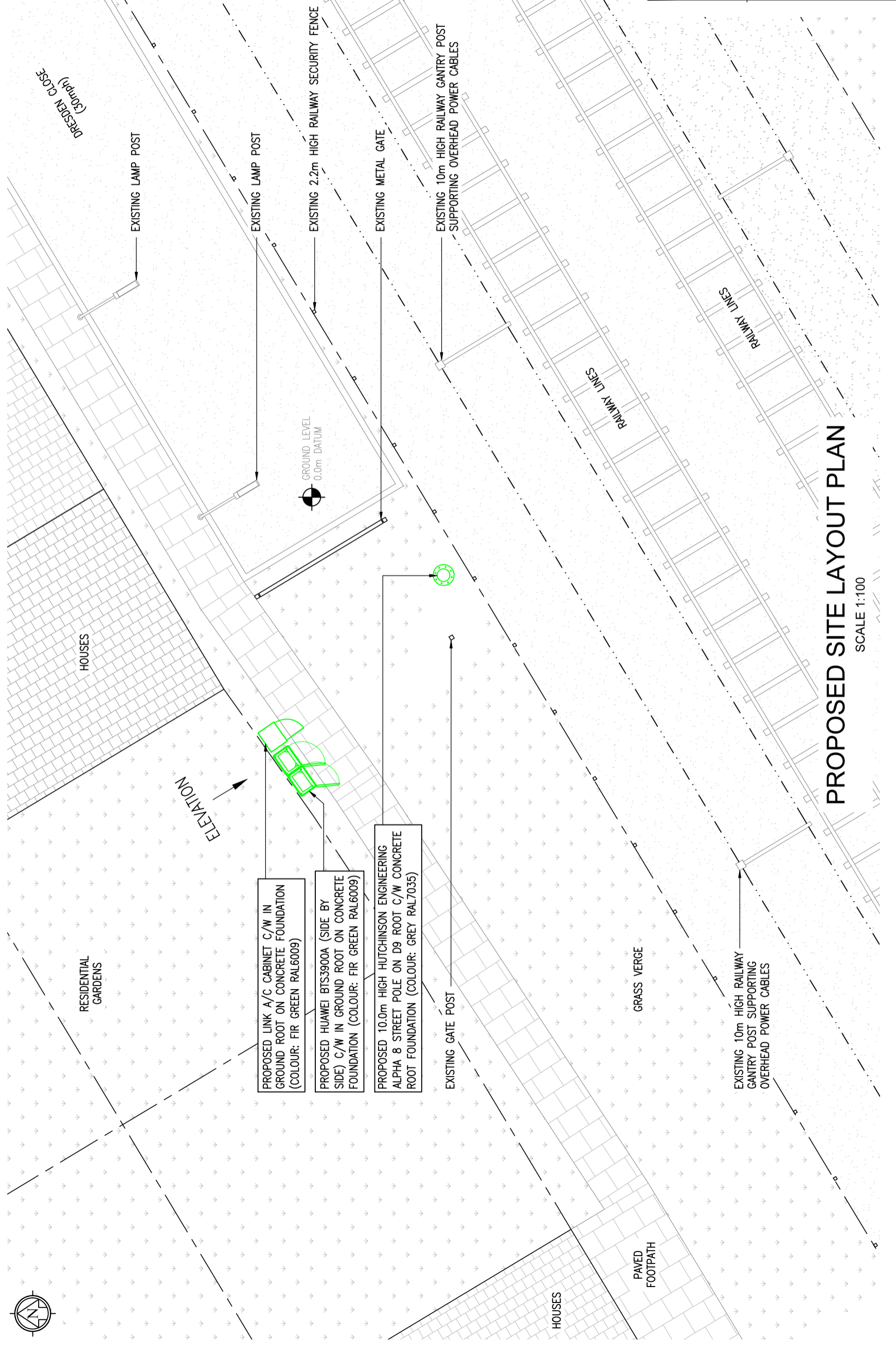
Yellow — Proposed cable routes

Red — Proposed site demarcation

SITE ADDRESS
DRESDEN CLOSE
WEST HAMPSTEAD
LONDON
NW6 1XH



DRG No. **02**
 DRG TYPE **GA**
 OPT NUMBER **1**
 SITE CODE **76924**
 THIRD PARTY REF. **-**
 REV **B**



PROPOSED LINK A/C CABINET C/W IN GROUND ROOT ON CONCRETE FOUNDATION (COLOUR: FIR GREEN RAL6009)

PROPOSED HUAWEI BTS3900A (SIDE BY SIDE) C/W IN GROUND ROOT ON CONCRETE FOUNDATION (COLOUR: FIR GREEN RAL6009)

PROPOSED 10.0m HIGH HUTCHINSON ENGINEERING ALPHA 8 STREET POLE ON D9 ROOT C/W CONCRETE ROOT FOUNDATION (COLOUR: GREY RAL7035)

TITLE
DRESDEN CLOSE
PROPOSED SITE LAYOUT PLAN

SCALE AS SHOWN WHEN PRINTED AT A3	DRAWN	PB	CHECKED	MNH	APPROVED	MNH
DATE	DATE	DATE	DATE	DATE	DATE	DATE
17.10.18	17.10.18	17.10.18	17.10.18	17.10.18	17.10.18	17.10.18

ICNRP DETAILS	YES	NO
ACCESS CLASSIFICATION		
DESIGN CLASSIFICATION		
NOTES:		

E.E.L TRACKING REFERENCES	N/A	N/A	N/A



HARLEQUIN GROUP
 INNOVATION CENTRE
 MAIDSTONE ROAD
 CHATHAM
 KENT, ME5 9FD
 TEL: +44 (0) 1634 683635

TOWER DETAILS:		TOWER SUPPLIER: HUTCH
CODE:	HEIGHT:	COLOUR REF:
A	10.0m	GREY RAL7035
CUSTOM:		
N	HATCH ORIENTATED SOUTH	
ANTENNA DETAILS:		COLOUR REF:
Ino.	ALPHA AW3363M-F (1016005)	N/A
CABINET DETAILS:		
BTS	3900A CABINET ON ROOT FOUNDATION	FIR GREEN - RAL6009
LINK	AC CABINET ON ROOT FOUNDATION	FIR GREEN - RAL6009

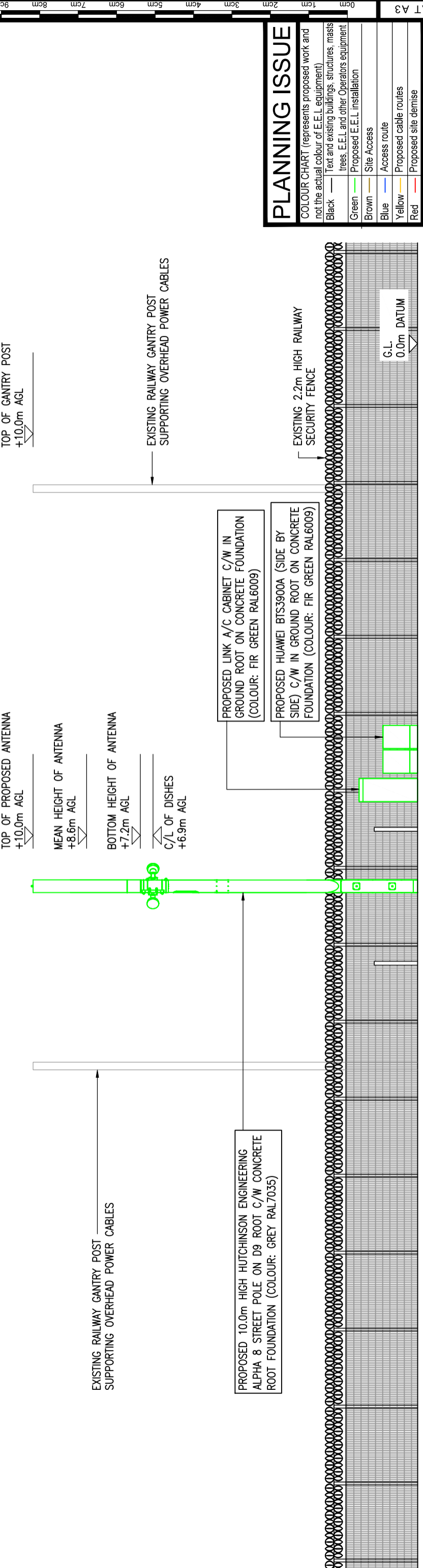
NOTE: CONTRACTOR TO SCAN FOR U/G SERVICES PRIOR TO EXCAVATION WORK

SIGN TYPE OR063 TO BE FIXED TO ONE EQUIPMENT CABINET CLEARLY VISIBLE ON APPROACH

SIGN TYPE OR062 TO BE FIXED TO ALL EQUIPMENT CABINETS

SIGN TYPE OR057 TO BE FIXED TO COLUMN 2.0m BELOW BASE OF ANTENNAS

NOTE: CONTRACTOR TO HAND DIG ALL CABINETS EXCAVATIONS




PROPOSED NORTH WEST ELEVATION

SCALE 1:100

PLANNING ISSUE	
COLOUR CHART (represents proposed work and not the actual colour of E.E.L equipment)	
Black	Text and existing buildings, structures, masts trees, E.E.L and other Operators equipment
Green	Proposed E.E.L installation
Brown	Site Access
Blue	Access route
Yellow	Proposed cable routes
Red	Proposed site demise

SITE ADDRESS
DRESDEN CLOSE
WEST HAMPSTEAD
LONDON
NW6 1XH



OPT NUMBER	1	DRG TYPE	GA	DRG No.	03	REV	B
SITE CODE	76924		THIRD PARTY REF.		-		

TITLE	
DRESDEN CLOSE	
PROPOSED NORTH WEST ELEVATION	

SCALE AS SHOWN WHEN PRINTED AT A3	DRAWN	PB	CHECKED	MNH	APPROVED	MNH
DATE	17.10.18	DATE	17.10.18	DATE	17.10.18	DATE
MINOR AMENDMENT	BLB	01.02.19	PB	17.10.18	BY	DATE
REV	DESCRIPTION	BY	DATE			

DOES THIS SITE DESIGN CONFORM TO THE FOLLOWING EEL DOCUMENTS:
 PLAN 168 Ver 6.2 RD10102 GSD0008 Ver 8.0

IF NO DETAIL THE EXCEPTIONS BELOW:

YES	NO
X	-

GROWN COPYRIGHT RESERVED.
 MAPS REPRODUCED WITH THE PERMISSION OF THE CONTROLLER OF HM'S STATIONERY OFFICE.
 LOCATION PLAN - Digital Mapping Solutions from Dotted eyes.
 © Crown Copyright 2016. All rights reserved Licence number 100019918
 SITE BLOCK PLAN - Digital Mapping Solutions from Promap.
 © Crown Copyright 2016. All rights reserved Serial number 100020449

ICNRP DETAILS	
ACCESS CLASSIFICATION	PUBLIC
DESIGN CLASSIFICATION	PUBLIC
NOTES:	
E.E.L TRACKING REFERENCES	
N/A	N/A



HARLEQUIN GROUP
 INNOVATION CENTRE
 MAIDSTONE ROAD
 CHATHAM
 KENT, ME5 9FD
 TEL: +44 (0) 1634 683635