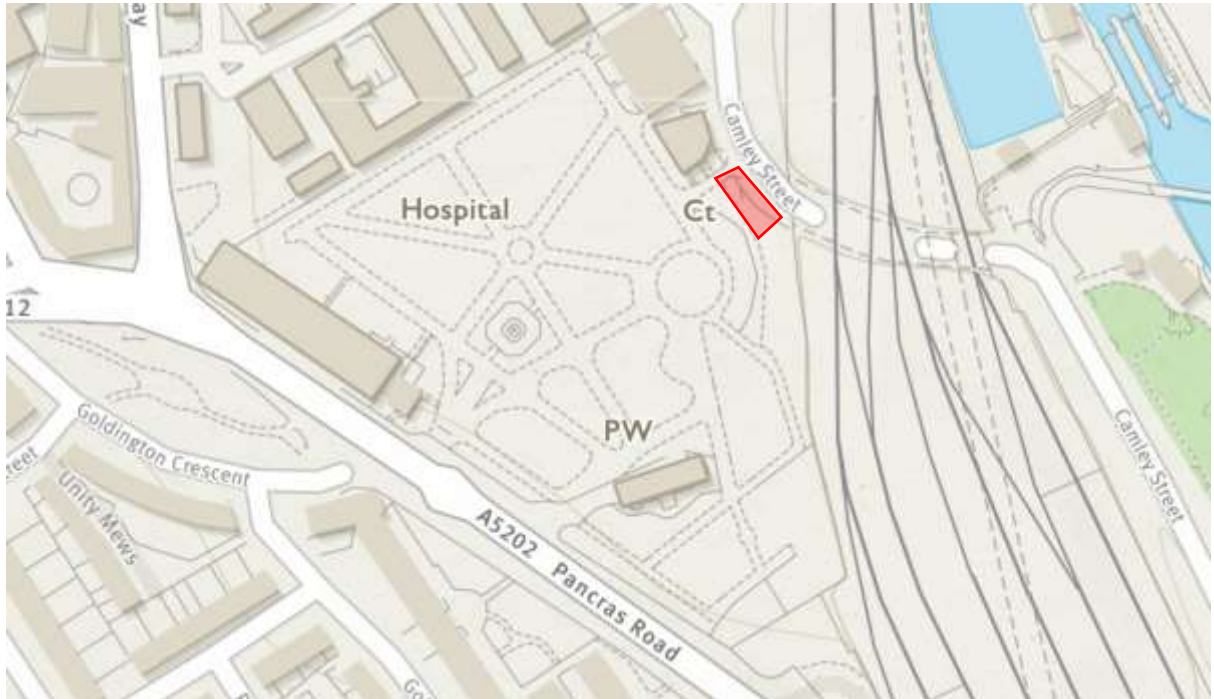


# HISTORIC RESEARCH OF LAND

- Location: St. Pancras Gardens, Camley St. entrance



Source: [osmaps.ordnancesurvey.co.uk](https://osmaps.ordnancesurvey.co.uk)

## Information:

Desk-based research has been carried out to define nature of land specified above, and if there are human remains buried in this location.

- **Book Reference:**

*“St Pancras burial ground: Excavations for St Pancras International, the London terminus of High Speed 1”, 2002-3 by P. A. Emery, K. Wooldridge.*

Specific area of interest not covered. Archaeological survey carried out at South-Eastern burial ground extension (denominated as “Third Ground”) shows that coffins were found between 5m and 7m below existing ground level in that area.

- **OS Map Search:**

1870:

Land highlighted in red above was not part of burial ground, as the red-brick diagonal wall delimited the boundary towards the railway.

1895:

First structures were recorded outside wall along Cambridge Street (nowadays Camley Street).

1914:

Number of structures increased further, staying the same until 1951.

1960:

Part of boundary wall demolished, leaving section that is still standing today. Land mostly used to locate a bigger building. This building is visible in an aerial photo of King's Cross dated 1990.

1990 – 1997:

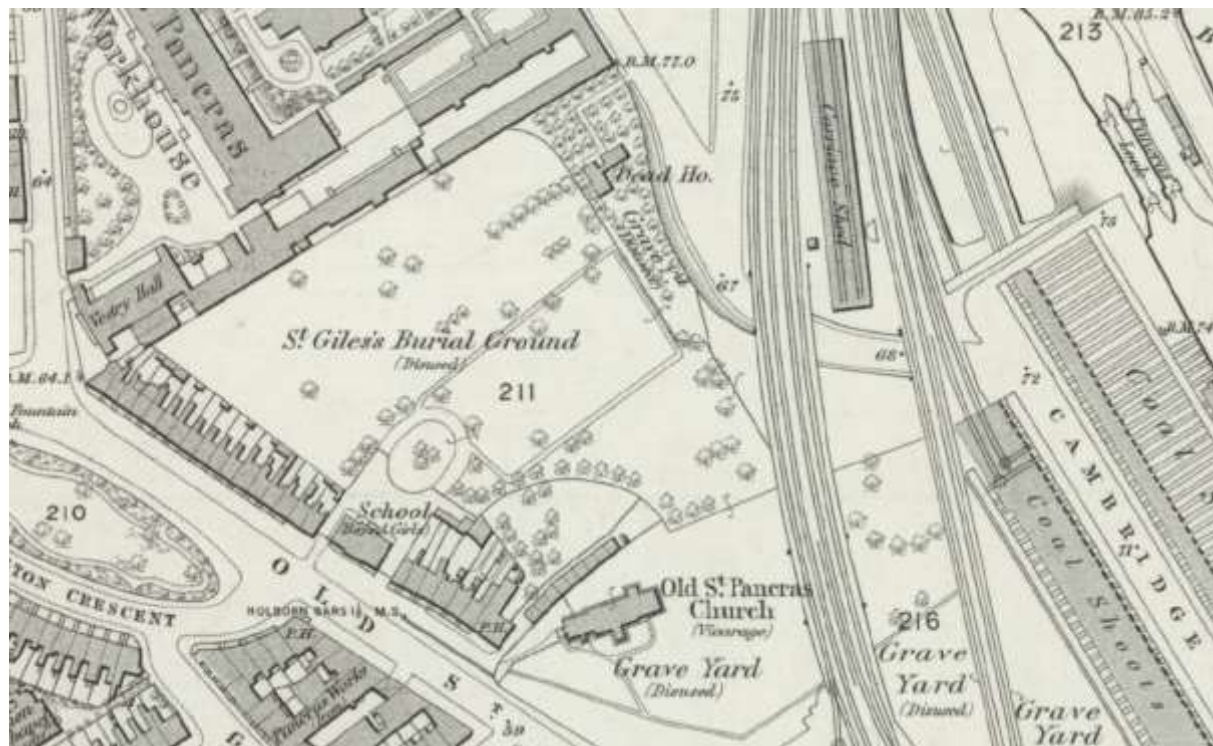
No information was found.

1997:

Building from 1990 photo no longer present.

Current concrete wall on Camley Street built.

- Surveyed: 1870  
Published: 1876



Source: maps.nls.uk

- Publication date: 1895



Source: maps.nls.uk

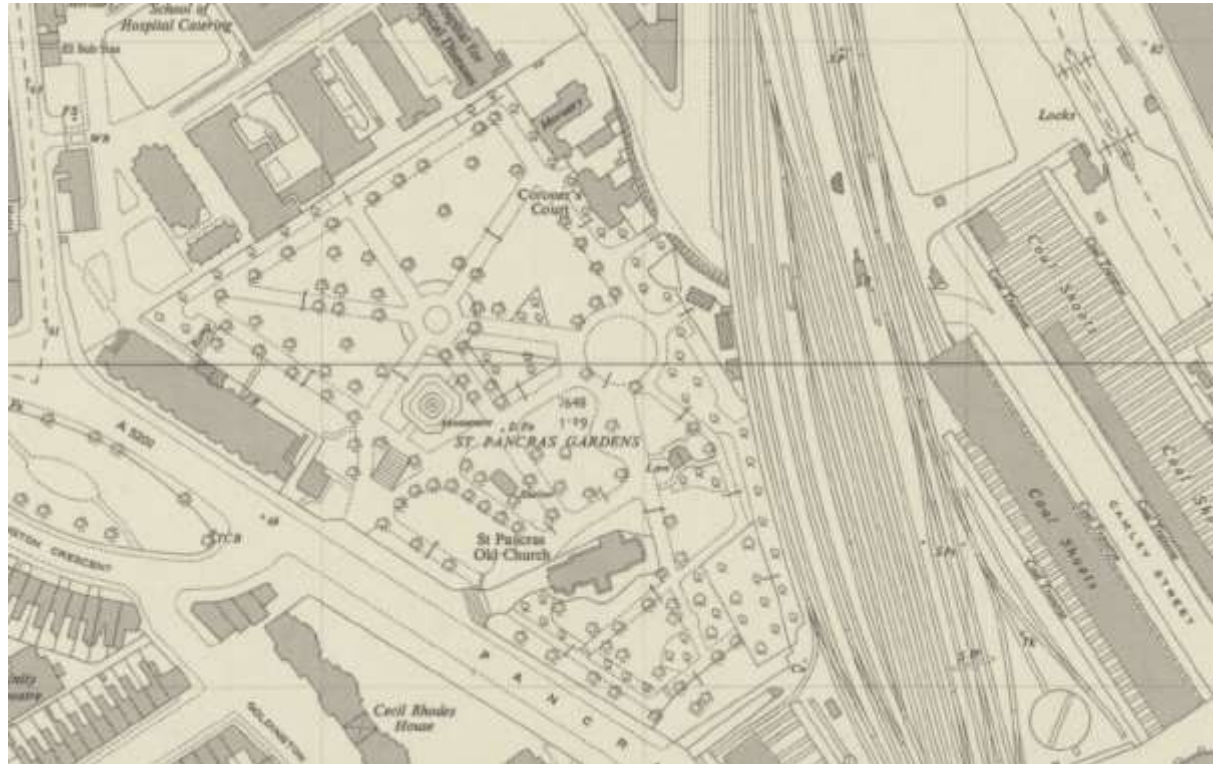


- Revised: 1914  
Published: 1916



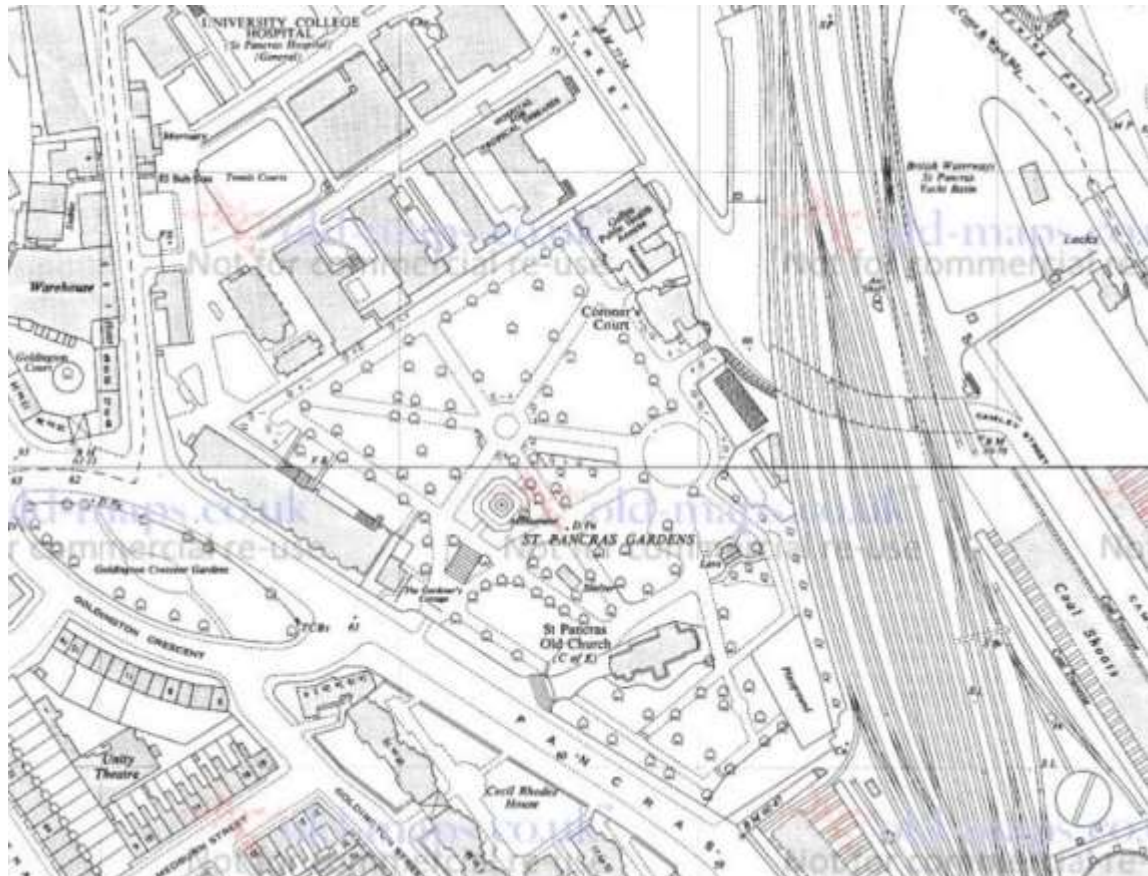
Source: maps.nls.uk

- Surveyed: 1951 to 1952  
Published: 1954



Source: maps.nls.uk

- 1960-1962



Source: [www.old-maps.co.uk](http://www.old-maps.co.uk)



Source: Change at Kings Cross, Hunter Thorne 1990



- 
- The site plan illustrates the St. Francis Hospital campus. Key features include:
- St. Francis Hospital:** A large, complex building structure on the left side of the plan.
  - St. Francis Gardens:** A central area with a circular feature and surrounding green spaces.
  - St. Francis Church:** A building located near the center-right of the plan.
  - St. Francis Convalescent Home:** A building located on the right side of the plan.
  - Parking Areas:** Several designated parking lots are shown, including one near the main hospital building and another near the church.
  - Roads and Streets:** The plan shows the layout of roads and streets surrounding the campus, including a road labeled "St. Francis Road" at the top.
  - North Arrow:** A circular symbol with an arrow pointing upwards, indicating the orientation of the plan.

Source: [planningrecords.camden.gov.uk](http://planningrecords.camden.gov.uk)