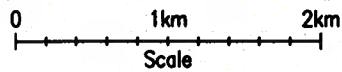





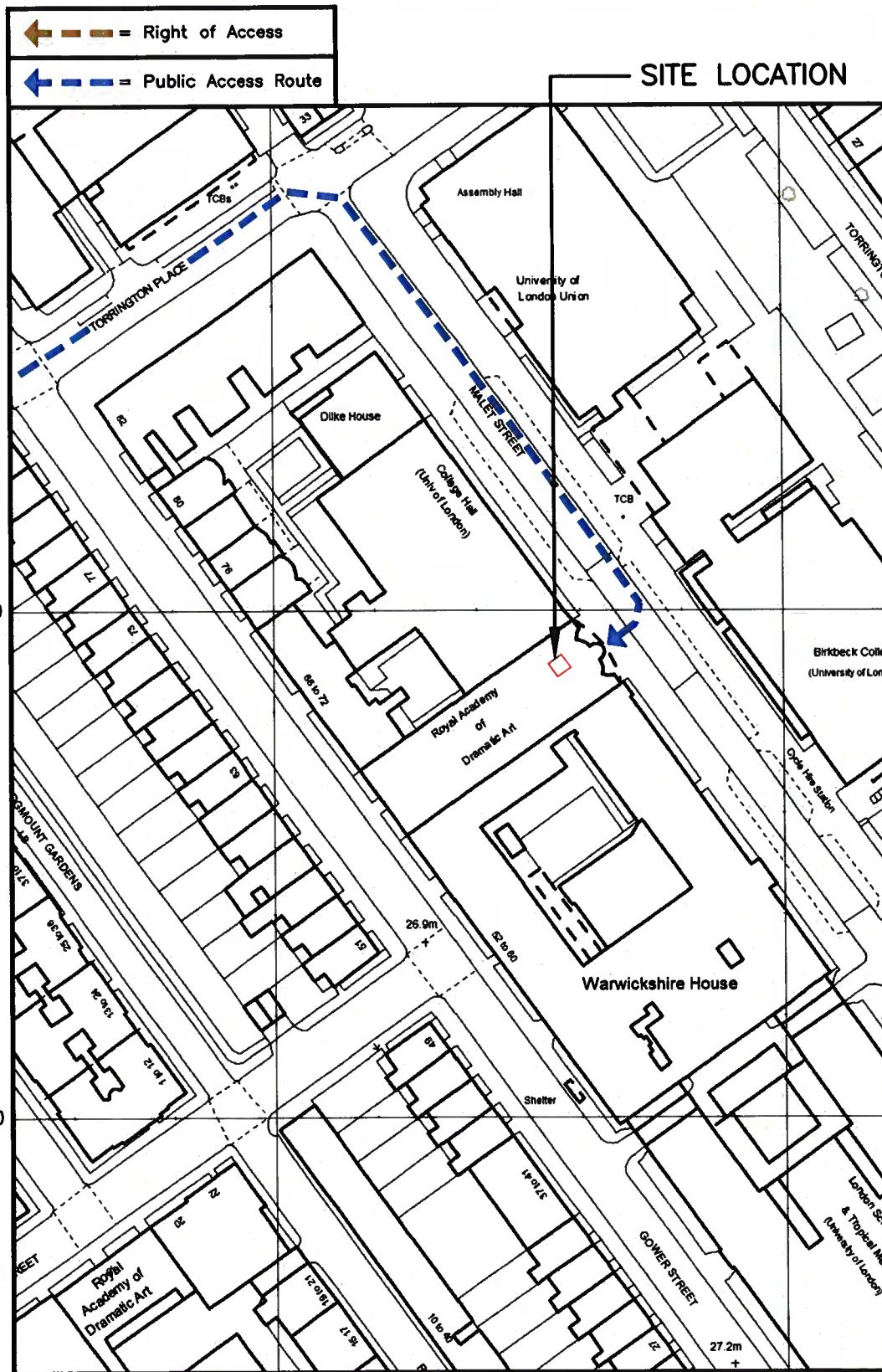
SITE LOCATION



SITE LOCATION  
(Scale 1:50000)



SITE PHOTOGRAPH



SITE LOCATION

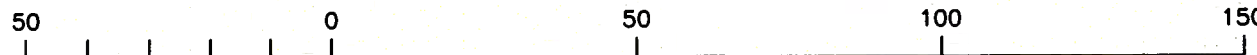
1820 00

1819 00

5297 00

5298 00

DETAILED SITE LOCATION  
(Scale 1:1250)



ORIGINAL SCALE AT A3 - 1:1250

ALL DIMENSIONS IN METRES

ALL DIMENSIONS ARE IN mm UNLESS NOTED OTHERWISE

N.G.R | E: 529749 N: 181980

**DIRECTIONS TO SITE:**  
HEADING SOUTH ON M1, LEAVE AT JUNCTION 1 TAKE SLIPROAD LEFT TO A406 TOWARDS BRENT CROSS. AFTER 0.5 TAKE SLIPROAD LEFT. AT ROUNDABOUT TAKE 3RD EXIT. KEEP STRAIGHT ON TO BRENTFIELD GARDENS. KEEP STRAIGHT ON TO A41 (HENDON WAY). AFTER 2.8 MILES KEEP LEFT TO STAY ON A41. KEEP STRAIGHT ON TO B525 (AVENUE ROAD). AFTER 0.7 MILE TURN RIGHT ONTO A5205 (PRINCE ALBERT ROAD). TURN LEFT ONTO A41 (PARK ROAD). AFTER 0.5 MILE KEEP LEFT ONTO PARK ROAD. TURN RIGHT ONTO A501 MARYLEBONE ROAD AFTER 0.2 MILE. KEEP LEFT ONTO EUSTON ROAD AFTER 0.7 MILE. TURN RIGHT ONTO A400 (HAMPSTEAD ROAD). KEEP RIGHT THEN TURN LEFT ONTO EUSTON ROAD. BEAR RIGHT ONTO A400 (GOWER STREET). SITE IS ON LEFT AFTER 0.3 MILE.

NOTES:

REV	MODIFICATION	BY	CH	DATE
A	Issued for Approval	BB	GD	23.08.18



Cell Name		Opt.
RADA 62-64 GOWER STREET		-
Cell ID No		
CTIL	TEF	VF
207705	078359	13825

Site Address / Contact Details	
62-64 GOWER STREET LONDON WC1E 6ED	

Drawing Title:		SITE LOCATION MAPS	
Purpose of Issue:		PLANNING	
Drawing Number:		100	
Surveyed By:	Original Sheet Size:	Pack Issue:	
CT	A3	A	
Drawn:	Date:	Checked:	Date:
BB	23.08.18	GD	23.08.18