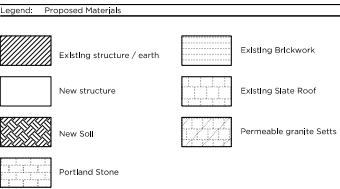
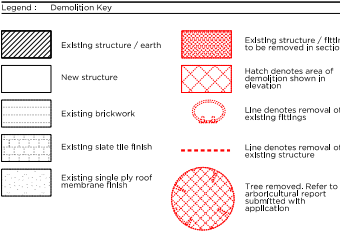
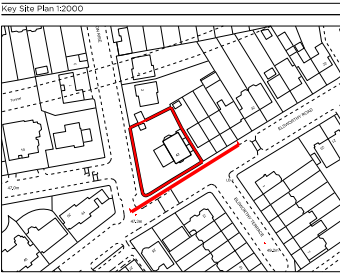




Demolition Southeast Street Elevation



Proposed Southeast Street Elevation



- Proposed notes:
- 01 New Balustrade
 - 02 New metal railings (Painted black)
 - 03 New pedestrian metal entrance gate (Painted black)
 - 04 New automated vehicular metal entrance gate (Painted black)
 - 05 New panelled timber entrance door (Painted black)
 - 06 New brick pier to match existing brick wall
 - 07 Existing drop-kerb
 - 08 Proposed new bike store
 - 09 Proposed permeable granite
 - 10 Proposed planting to obscure view of proposed lightwell
 - 11 Proposed horizontal slatted timber frame
 - 12 Proposed brick extension
 - 13 Proposed lightweight timber extension
 - 14 Proposed slate roof
 - 15 Proposed timber mews style door/window
 - 16 Proposed timber faced aluminium windows
 - 17 New traditionally detailed timber french doors / windows
 - 18 Proposed structural glazing infill
 - 19 Proposed timber fins to prevent overlooking
 - 20 New traditionally detailed timber windows, with lowered sill level
 - 21 Proposed brick infill extension

PLANNING

Project No. 16092

Client Forty Two Point Five Elsworth Ltd

Date July 2018

Scale 1:200 @ A3 / 1:100 @ A1

Project 42 Elsworth Road, NW3

Drawing Title: Demolition and Proposed Southeast Street Elevation

Drawing No. P_10 Rev.

Drawn JL Approved AA Signed



66-68 Margaret Street W1W 8SR T. 020 7580 9336 www.mwa.co.uk

Copyright Marek Wojciechowski Architects. No implied license exists. This drawing should not be used to calculate areas for the purposes of valuation. All dimensions to be checked on site by the contractor and such dimensions to be their responsibility. Do not scale drawings. All work must comply with relevant British Standards and Building Regulations requirements. Drawing errors and omissions to be reported to the architect.

