

Figure 16. 1957: Goad Insurance map



Source: Camden Local Studies

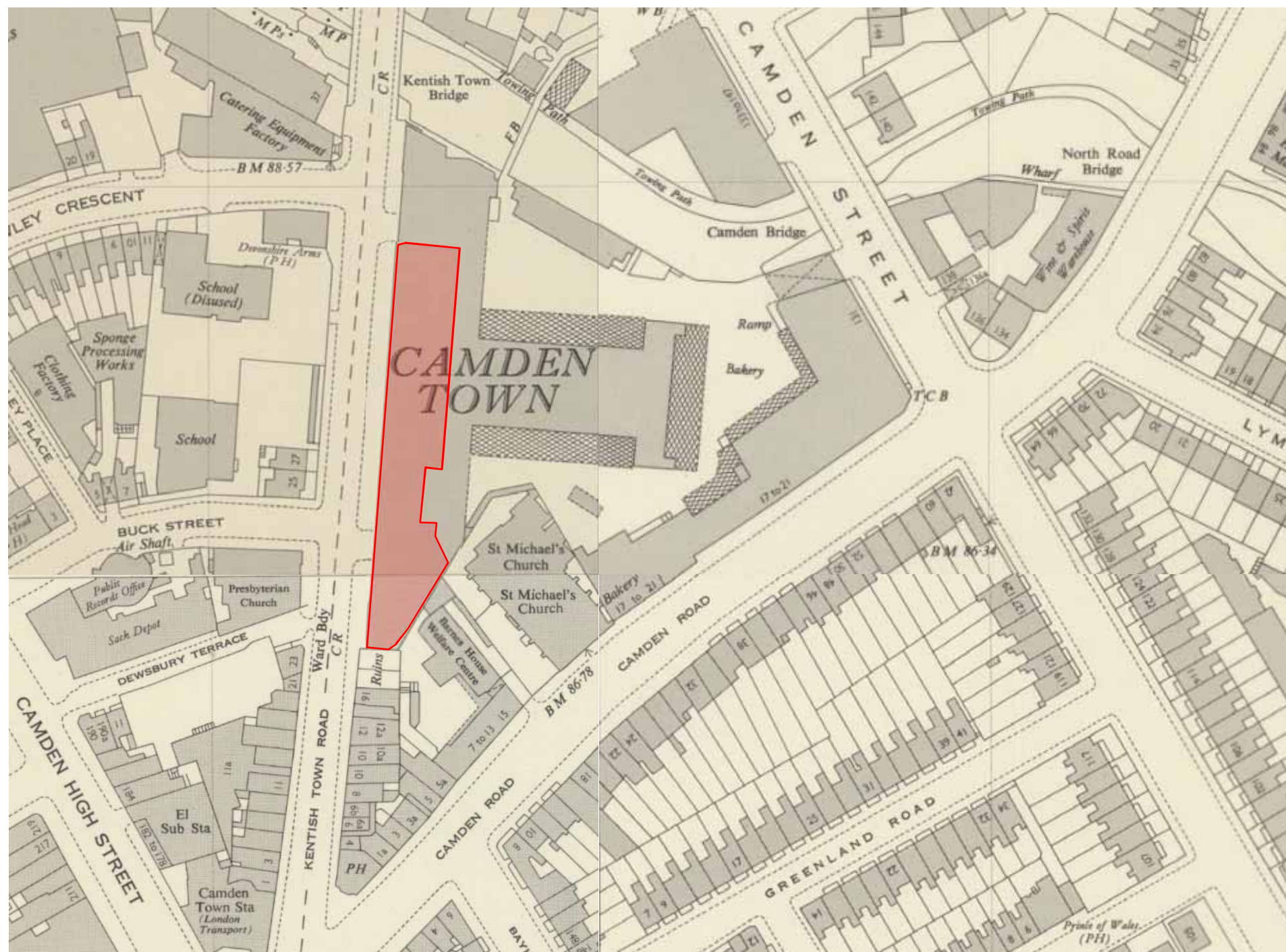


Figure 17. 1962: OS Map.

Source: NLS, <http://maps.nls.uk/view/102902560> (accessed March 2017)



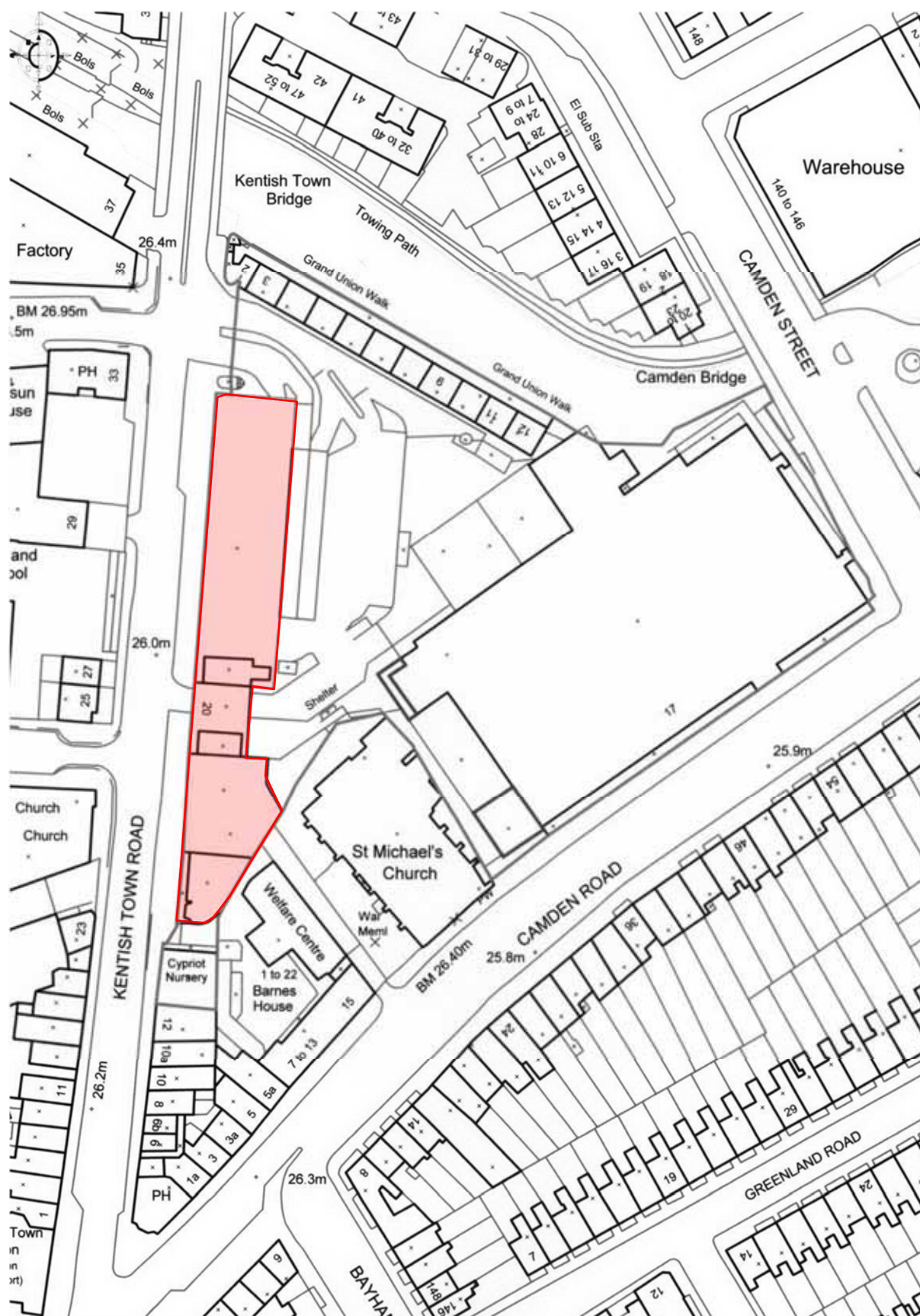


Figure 18. 1997: OS Map  
Source: EBA internal library

## II. HISTORIC IMAGES

## IIA. GENERAL IMAGES OF CAMDEN TOWN AND REGENT'S CANAL




Figure 19. 1772: At Mother Red Cap on the road to Hampstead by Samuel H. Grimm, 1772. The view is to the south and presumably, the building on the right is the Mother Red Cap, late to be converted into the St Pancras Workhouse  
Source: Richardson (2002) Camden Town and Primrose Hill Past






Figure 20. Date Unknown: The other Red Cap. A naive representation of the road junction, Brown's Dairy is to the left and the Halfway House pub is in the centre. Camden High Street leads north past the dairy with Kentish Town Road visible between the Dairy and Halfway House and Camden Road is the right-most of the roads visible in the image.



Source: EBA internal library



Figure 21. 1930s: View from the Britannia Junction north along Camden Road. The ABC building on the corner of Camden Road and Camden Street is visible in the background. St Michael's Church is just visible as well on the left.

Source: LMA



Figure 22. 1930s: View from the Junction NW with Kentish Town Road visible in the background.





Figure 23. 1837: View of the London to Birmingham Railway taken from a bridge crossing the Regent's Canal in Camden Town.  
Source: LMA, Collage.





Figure 24. 1970s: View west from the Kentish Town Locks with the ABC Bakery building on the corner of Camden street and Camden Road in the background.

Source: <http://canalworld.net> (accessed March 2017)



Figure 25. 1960s: Looking north-west from a tall building near Camden Bridge, with tile-clad warehouses and offices on the banks to either side of the Regents Canal, and Kentish Town Bridge in the midground. The buildings in the foreground may have been owned by the Aerated Bread Company, who had premises in this area.

Source: Historic England archives




## IIB. AERATED BREAD COMPANY LTD.





op01242

SOURCE: Historic England Archive



op01256

SOURCE: Historic England Archive

Figure 26. 1924: Construction of the ABC Bakery building on the corner of Camden Street and Camden Road.  
Source: HE Archives





Figure 27. 1952: Aerial view looking east at the ABC factory complex  
Source: Britan From Above





Figure 28. 1970s: ABC Bakery building on the corner of Camden Street and Camden Road with St Michael's Church in the background on the left.  
Source: Camden History Society (2003) *Streets of Camden Town*