

Figure 11. 1896: 2nd Edition OS, approximate locations of site marked in red.
Source: EBA internal library

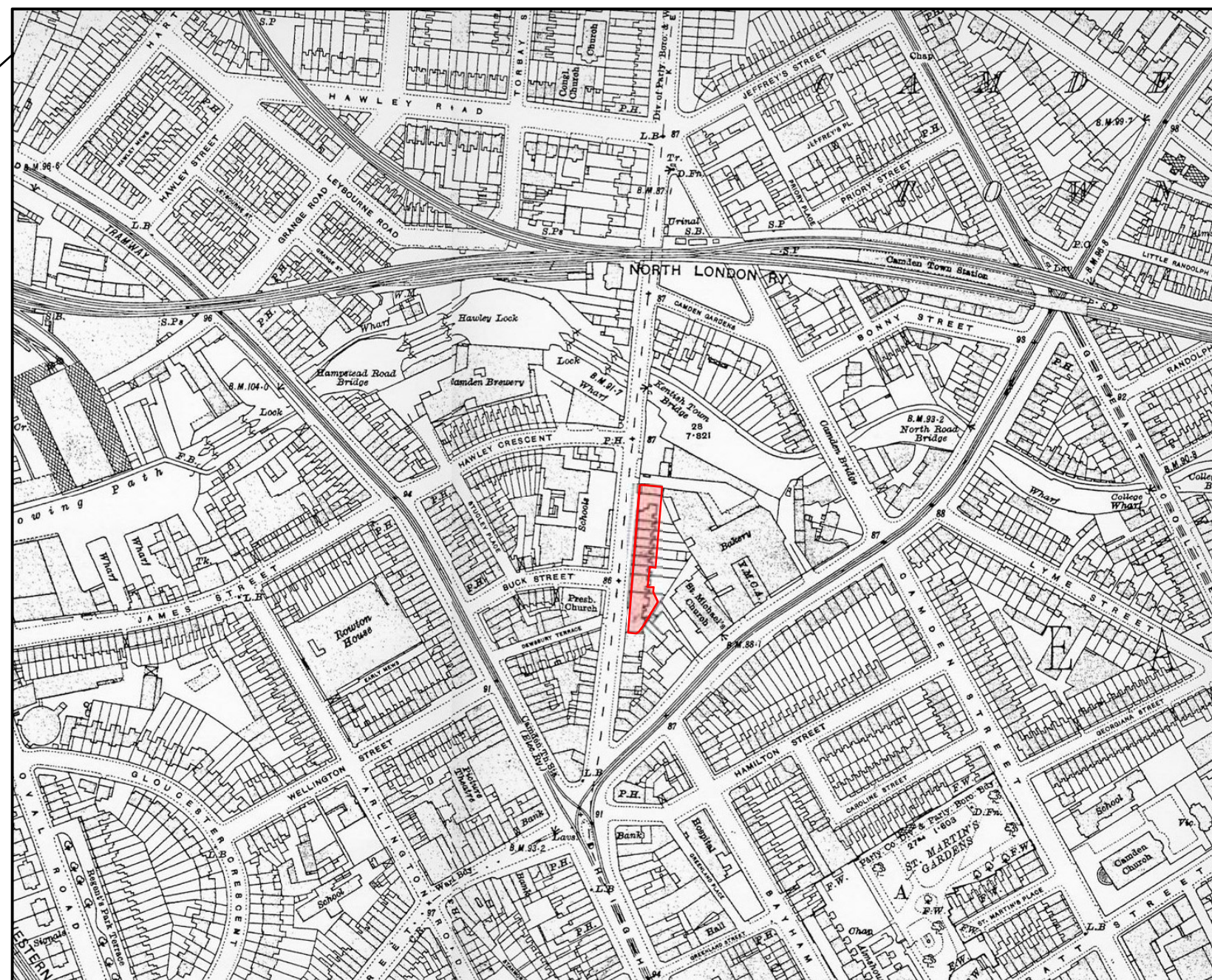


Figure 12. 1916: OS Map, approximate locations of site marked in red.
Source: EBA internal library



Figure 13. 1921: Goad Insurance map
Source: Camden Local Studies

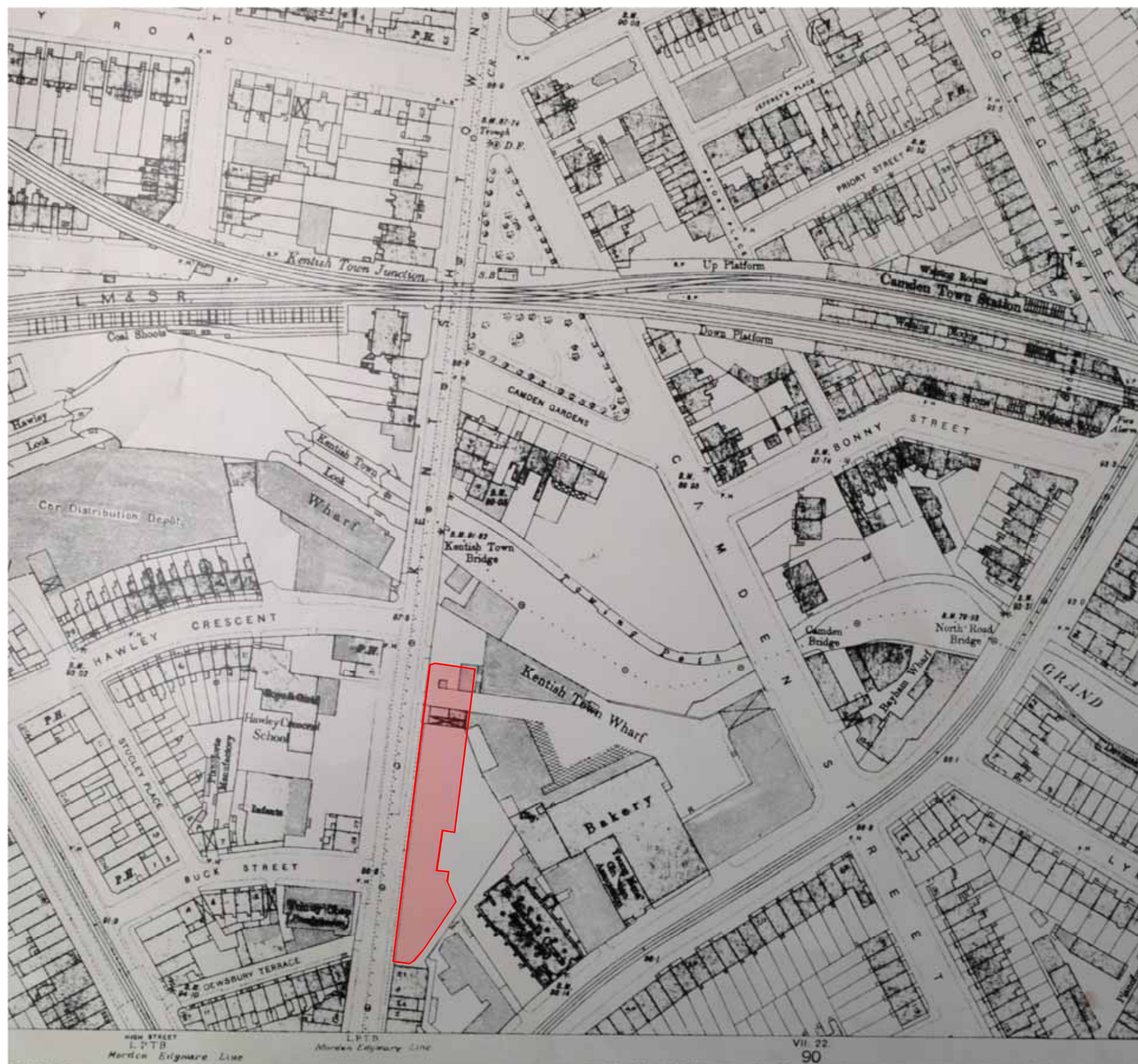


Figure 14. 1934: OS
Source: Camden Local Studies.

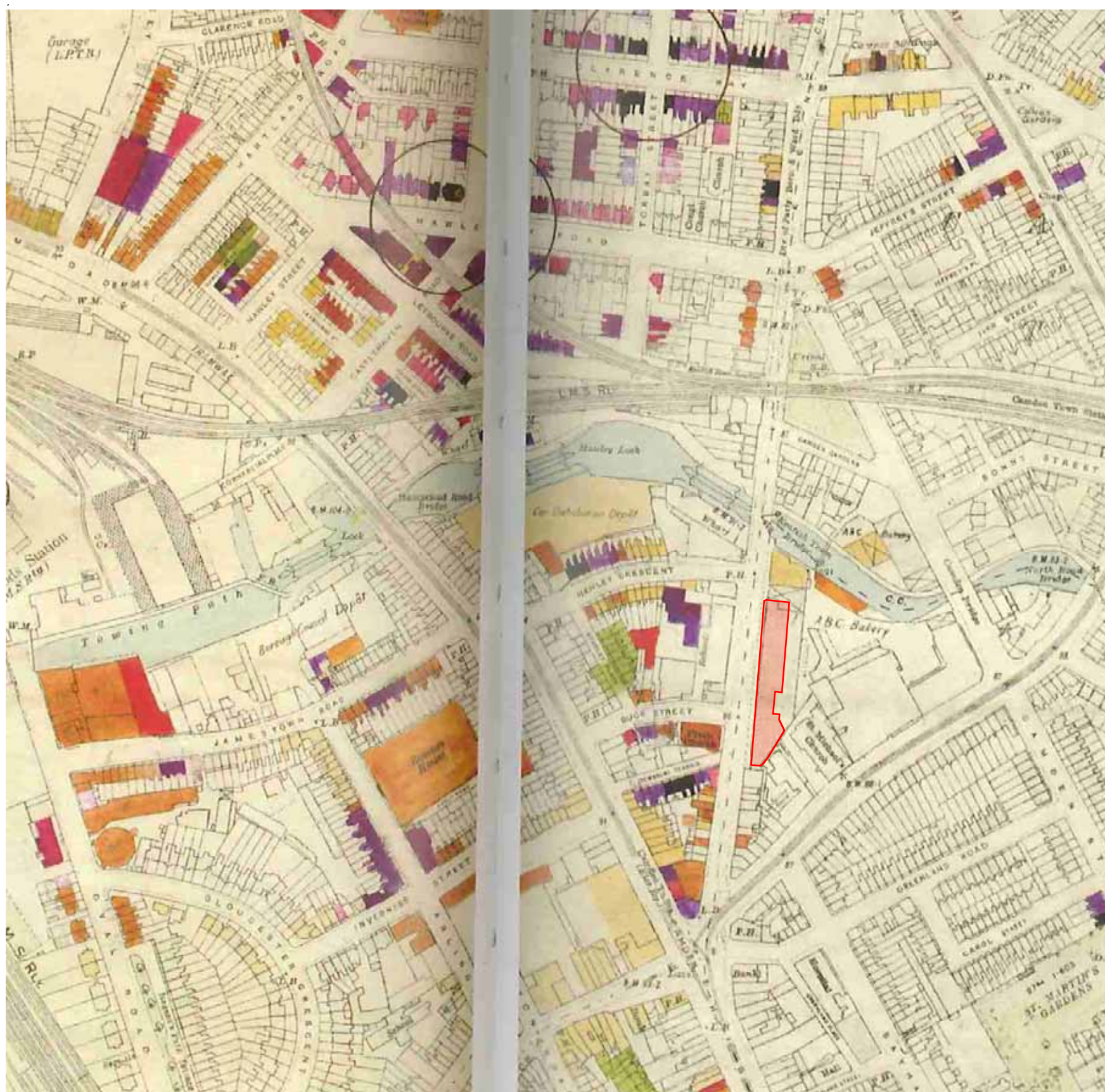


Figure 15. 1939-45: London Bomb Damage Map, sheet 38, approximate locations of site marked in red.
Source: 1939-45 London Bomb Damage maps