

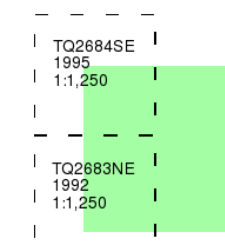
Geo-Environmental Large-Scale National Grid Data

Published 1992 - 1995

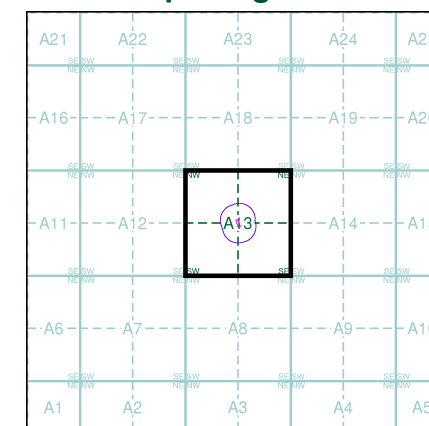
Source map scale - 1:1,250

'Large Scale National Grid Data' superseded SIM cards (Ordnance Survey's 'Survey of Information on Microfilm') in 1992, and continued to be produced until 1999. These maps were the fore-runners of digital mapping and so provide detailed information on houses and roads, but tend to show less topographic features such as vegetation. These maps were produced at both 1:2,500 and 1:1,250 scales.

Map Name(s) and Date(s)



Historical Map - Segment A13



Order Details

Order Number: 72033053_1_1
Customer Ref: GE10977
National Grid Reference: 527040, 183950
Slice: A
Site Area (Ha): 0.09
Search Buffer (m): 100

Site Details

1 Wadham Gardens, LONDON, NW3 3DN



Tel: 0844 844 9952
Fax: 0844 844 9951
Web: www.envirocheck.co.uk



Geo-Environmental London

Published 1850

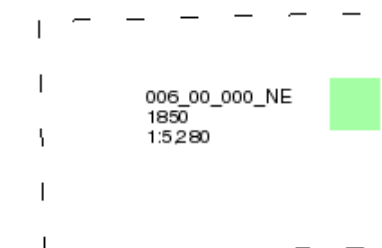
Source map scale - 1:5,280

The historical town plans shown derive from Ordnance Survey mapping from the early to mid 1850s. The 1:2640 scale was introduced in the early 1850s, to survey districts covered by the Local Boards of Health and for a map of the Osborne Estate of Queen Victoria. The general style is similar to that of the early 1:2500s published shortly afterwards.

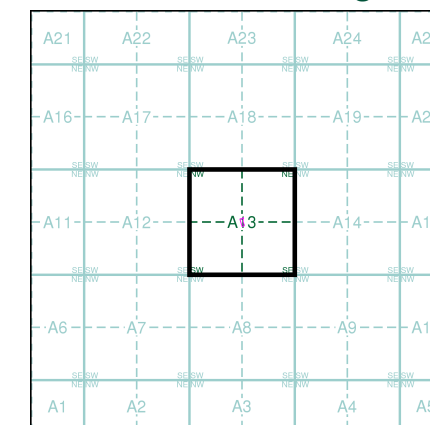
1:5280 scale was surveyed shortly afterwards in the mid 1850s as general purpose mapping with a standard of content similar to the more contemporary 1:10,560 mapping. The scale was also used for a reduction of the 1:1056 'skeleton survey' of London that was undertaken between 1848 and 1850.

Please note: Due to the partial coverage of Historical Town Plans, it is possible that not all segments within an order will contain mapping. Only the segments that have Town Plan coverage will be generated.

Map Name(s) and Date(s)



Historical Town Plan - Segment A13



Order Details

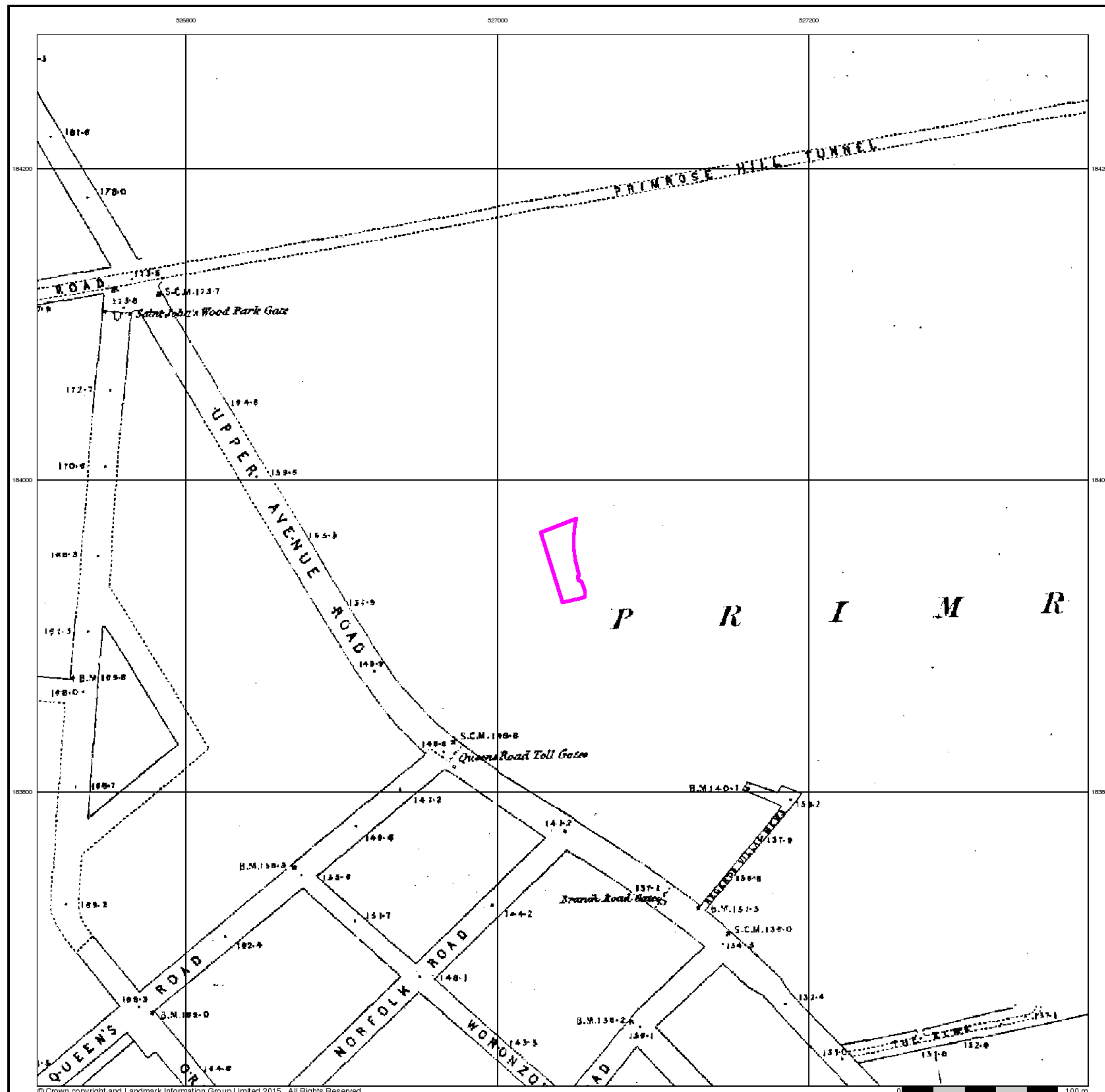
Order Number: 72033053_1_1
Customer Ref: GE10977
National Grid Reference: 527040, 183950
Slice: A
Site Area (Ha): 0.09
Search Buffer (m): 0

Site Details

1 Wadham Gardens, LONDON, NW3 3DN



Tel: 0844 844 9952
Fax: 0844 844 9951
Web: www.envirocheck.co.uk





**Geo-Environmental
London**

Published 1871 - 1872

Source map scale - 1:1,056

The 1:1056 scale of Ordnance Survey mapping was adopted from Ireland in 1848 and was used to survey towns with a population of over 4000, plus county towns of lesser population, in those counties mapped at the six-inch scale in 1841-55. The scale was the largest scale at which London was mapped by the Ordnance Survey and a 'skeleton' survey of the capital, showing little more than streets, street names, frontages and altitudes, was undertaken between 1848 and 1850. The majority of the 1:1056 surveys were later replaced by 1:500 surveys; although almost all the remainder were revised at this scale, sometimes more than once before 1895. The type of detail shown on the 1:1056 scale is broadly similar to that on 1:500; the apparent omission of minor details such as sewer access points and street lights may be as much a reflection of the generally earlier date of these plans, as of the specification of the map.

Please note: Due to the partial coverage of Historical Town Plans, it is possible that not all segments within an order will contain mapping. Only the segments that have Town Plan coverage will be generated.

Map Name(s) and Date(s)

006_00_020
1871
1:1,056
006_00_030
1872
1:1,056

Historical Town Plan - Segment A13

A21	A22	A23	A24	A25
A16	A17	A18	A19	A20
A11	A12	A13	A14	A15
A6	A7	A8	A9	A10
A1	A2	A3	A4	A5



Order Details

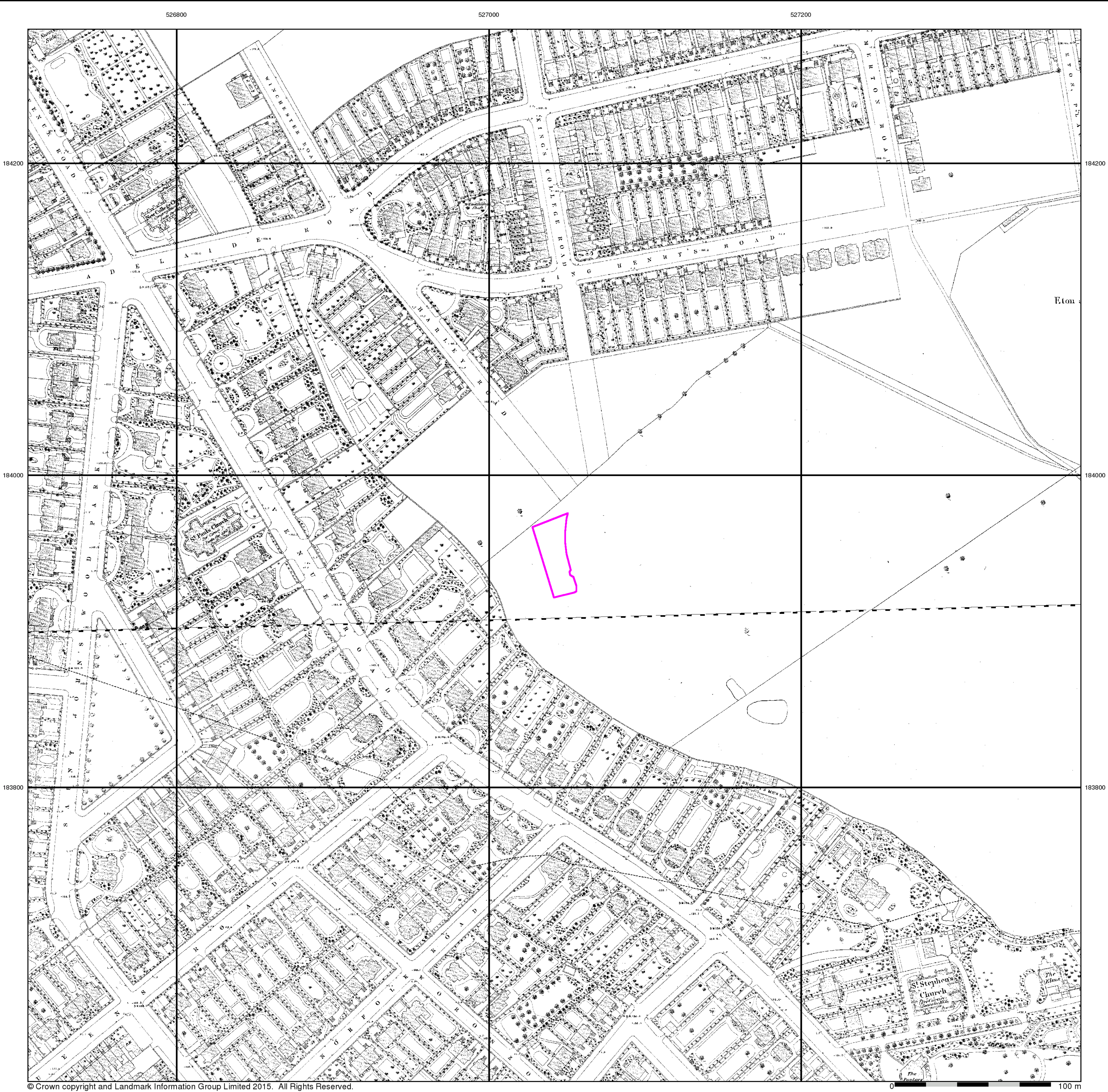
Order Number: 72033053_1_1
Customer Ref: GE10977
National Grid Reference: 527040, 183950
Slice: A
Site Area (Ha): 0.09
Search Buffer (m): 0

Site Details

1 Wadham Gardens, LONDON, NW3 3DN



Tel: 0844 844 9952
Fax: 0844 844 9951
Web: www.envirocheck.co.uk





Geo-Environmental London

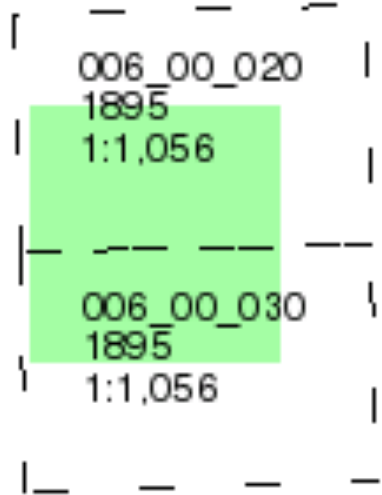
Published 1895

Source map scale - 1:1,056

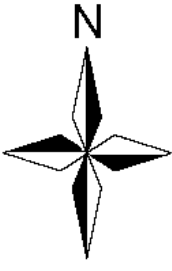
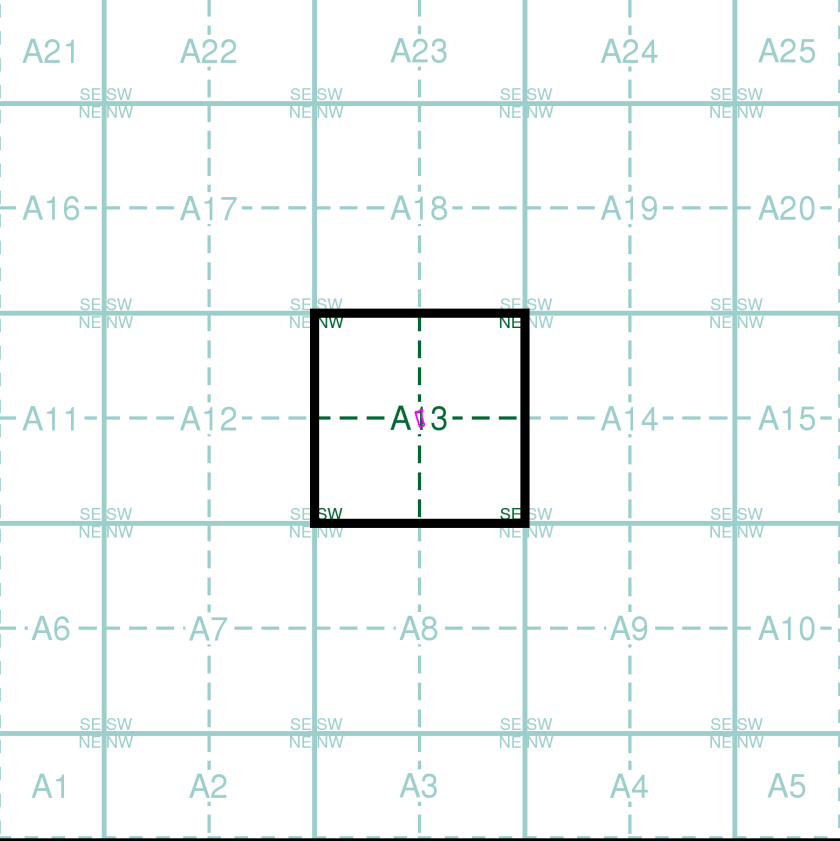
The 1:1056 scale of Ordnance Survey mapping was adopted from Ireland in 1848 and was used to survey towns with a population of over 4000, plus county towns of lesser population, in those counties mapped at the six-inch scale in 1841-55. The scale was the largest scale at which London was mapped by the Ordnance Survey and a 'skeleton' survey of the capital, showing little more than streets, street names, frontages and altitudes, was undertaken between 1848 and 1850. The majority of the 1:1056 surveys were later replaced by 1:500 surveys; although almost all the remainder were revised at this scale, sometimes more than once before 1895. The type of detail shown on the 1:1056 scale is broadly similar to that on 1:500; the apparent omission of minor details such as sewer access points and street lights may be as much a reflection of the generally earlier date of these plans, as of the specification of the map.

Please note: Due to the partial coverage of Historical Town Plans, it is possible that not all segments within an order will contain mapping. Only the segments that have Town Plan coverage will be generated.

Map Name(s) and Date(s)



Historical Town Plan - Segment A13



Order Details

Order Number: 72033053_1_1
Customer Ref: GE10977
National Grid Reference: 527040, 183950
Slice: A
Site Area (Ha): 0.09
Search Buffer (m): 0

Site Details

1 Wadham Gardens, LONDON, NW3 3DN



Tel: 0844 844 9952
Fax: 0844 844 9951
Web: www.envirocheck.co.uk



Geo-Environmental London

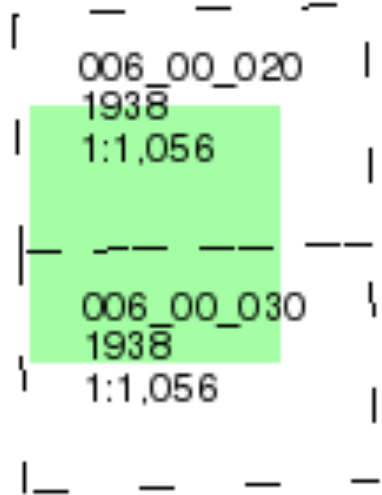
Published 1938

Source map scale - 1:1,056

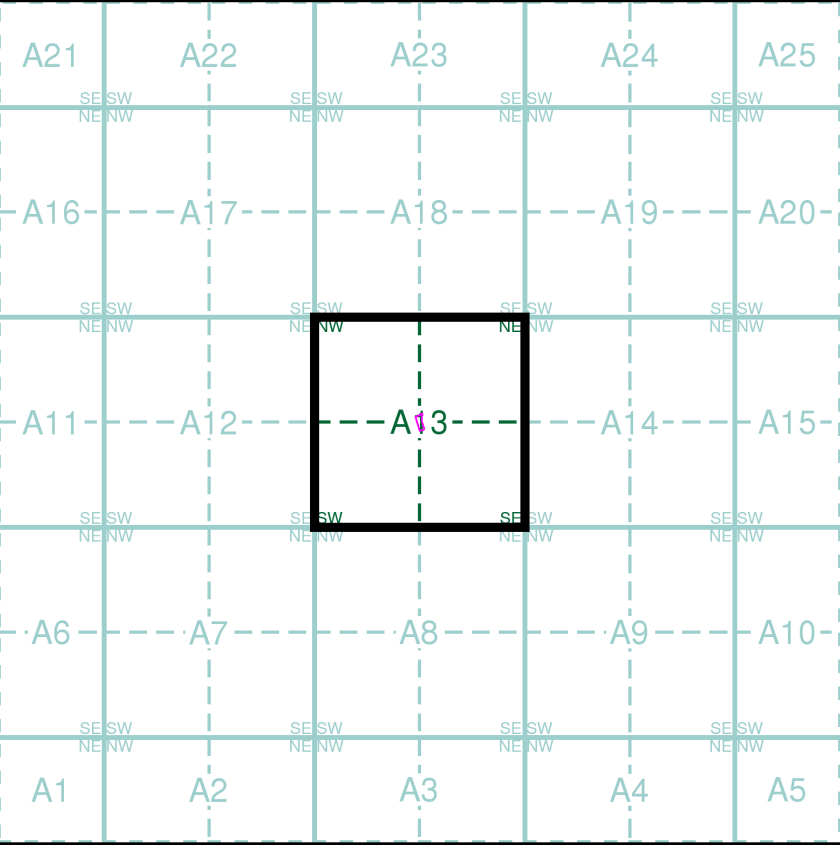
The 1:1056 scale of Ordnance Survey mapping was adopted from Ireland in 1848 and was used to survey towns with a population of over 4000, plus county towns of lesser population, in those counties mapped at the six-inch scale in 1841-55. The scale was the largest scale at which London was mapped by the Ordnance Survey and a 'skeleton' survey of the capital, showing little more than streets, street names, frontages and altitudes, was undertaken between 1848 and 1850. The majority of the 1:1056 surveys were later replaced by 1:500 surveys; although almost all the remainder were revised at this scale, sometimes more than once before 1895. The type of detail shown on the 1:1056 scale is broadly similar to that on 1:500; the apparent omission of minor details such as sewer access points and street lights may be as much a reflection of the generally earlier date of these plans, as of the specification of the map.

Please note: Due to the partial coverage of Historical Town Plans, it is possible that not all segments within an order will contain mapping. Only the segments that have Town Plan coverage will be generated.

Map Name(s) and Date(s)



Historical Town Plan - Segment A13



Order Details

Order Number: 72033053_1_1
Customer Ref: GE10977
National Grid Reference: 527040, 183950
Slice: A
Site Area (Ha): 0.09
Search Buffer (m): 0

Site Details

1 Wadham Gardens, LONDON, NW3 3DN



Tel: 0844 844 9952
Fax: 0844 844 9951
Web: www.envirocheck.co.uk



Geo-Environmental

General

- Specified Site
- Specified Buffer(s)
- Bearing Reference Point
- Map ID
- Several of Type at Location

Agency and Hydrological

- Contaminated Land Register Entry or Notice (Location)
- Contaminated Land Register Entry or Notice
- Discharge Consent
- Enforcement or Prohibition Notice
- Integrated Pollution Control
- Integrated Pollution Prevention Control
- Local Authority Integrated Pollution Prevention and Control
- Local Authority Pollution Prevention and Control
- Local Authority Pollution Prevention and Control Enforcement
- Pollution Incident to Controlled Waters
- Prosecution Relating to Authorised Processes
- Prosecution Relating to Controlled Waters
- Registered Radioactive Substance
- River Network or Water Feature
- River Quality Sampling Point
- Substantiated Pollution Incident Register
- Water Abstraction
- Water Industry Act Referral

Waste

- BGS Recorded Landfill Site (Location)
- BGS Recorded Landfill Site
- EA Historic Landfill (Buffered Point)
- EA Historic Landfill (Polygon)
- Integrated Pollution Control Registered Waste Site
- Licensed Waste Management Facility (Landfill Boundary)
- Licensed Waste Management Facility (Location)
- Local Authority Recorded Landfill Site (Location)
- Registered Landfill Site
- Registered Landfill Site (Location)
- Registered Landfill Site (Point Buffered to 100m)
- Registered Landfill Site (Point Buffered to 250m)
- Registered Waste Transfer Site (Location)
- Registered Waste Transfer Site
- Registered Waste Treatment or Disposal Site (Location)
- Registered Waste Treatment or Disposal Site

Hazardous Substances

- COMAH Site
- Explosive Site
- NIHHS Site
- Planning Hazardous Substance Consent
- Planning Hazardous Substance Enforcement

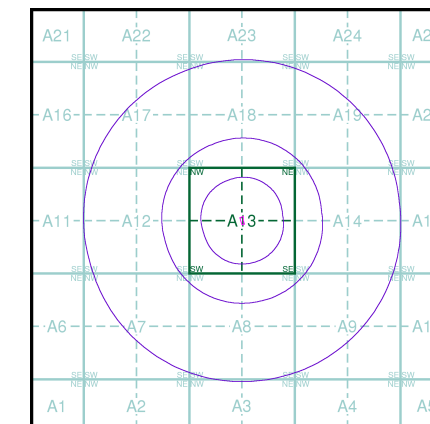
Geological

- BGS Recorded Mineral Site

Industrial Land Use

- Contemporary Trade Directory Entry
- Fuel Station Entry

Site Sensitivity Map - Slice A



Order Details

Order Number: 72033053_1_1
Customer Ref: GE10977
National Grid Reference: 527040, 183950
Slice: A
Site Area (Ha): 0.09
Search Buffer (m): 1000

Site Details

1 Wadham Gardens, LONDON, NW3 3DN



Tel: 0844 844 9952
Fax: 0844 844 9951
Web: www.envirocheck.co.uk