

© Crown Copyright. All Rights Reserved. License Number 100022432.



Geo-Environmental

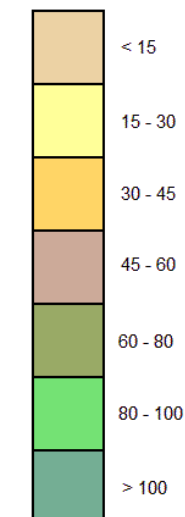
General

Specified Site Specified Buffer(s) Bearing Reference Point

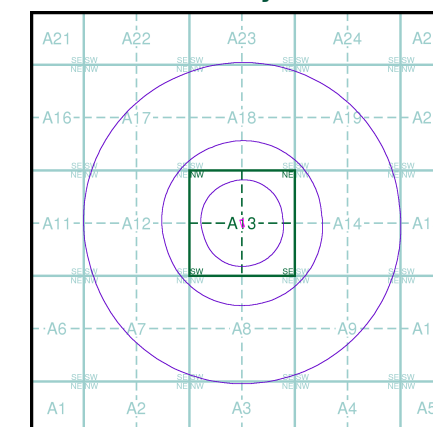
Urban Soil Chemistry Nickel

BGS Urban Soil Chemistry Measured Concentration Values (mg/kg)

Nickel Concentrations mg/kg



Urban Soil Chemistry Nickel - Slice A



Order Details

Order Details: 72033053_1_1
Customer Ref: GE10977
National Grid Reference: 527040, 183950
Slice: A
Site Area (Ha): 0.09
Search Buffer (m): 1000

Site Details

1 Wadham Gardens, LONDON, NW3 3DN



Tel: 0844 844 9952
Fax: 0844 844 9951
Web: www.envirocheck.co.uk

Historical Mapping Legends

Ordnance Survey County Series and Ordnance Survey Plan 1:2,500



Ordnance Survey Plan, Additional SIMs and Supply of Unpublished Survey Information 1:2,500 and 1:1,250



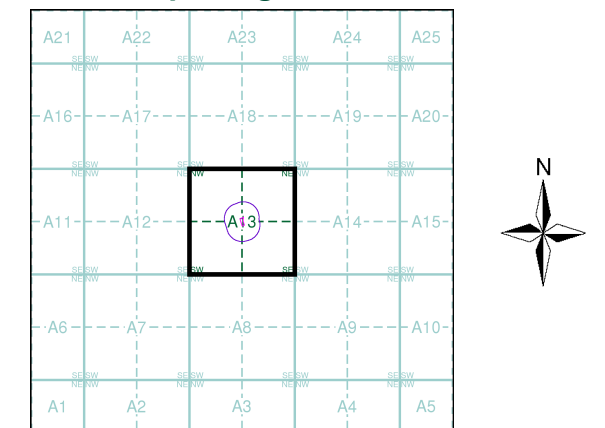
Large-Scale National Grid Data 1:2,500 and 1:1,250



Geo-Environmental Historical Mapping & Photography included:

Mapping Type	Scale	Date	Pg
London	1:2,500	1871	2
London	1:2,500	1896	3
London	1:2,500	1915	4
London	1:2,500	1935	5
Historical Aerial Photography	1:1,250	1946	6
Ordnance Survey Plan	1:1,250	1953 - 1954	7
Ordnance Survey Plan	1:2,500	1954 - 1955	8
Additional SIMs	1:2,500	1954	9
Ordnance Survey Plan	1:1,250	1960 - 1966	10
Ordnance Survey Plan	1:1,250	1967 - 1972	11
Ordnance Survey Plan	1:1,250	1973 - 1988	12
Supply of Unpublished Survey Information	1:1,250	1973 - 1974	13
Additional SIMs	1:1,250	1978 - 1979	14
Additional SIMs	1:1,250	1984 - 1985	15
Large-Scale National Grid Data	1:1,250	1991	16
Large-Scale National Grid Data	1:1,250	1992 - 1995	17

Historical Map - Segment A13



Order Details

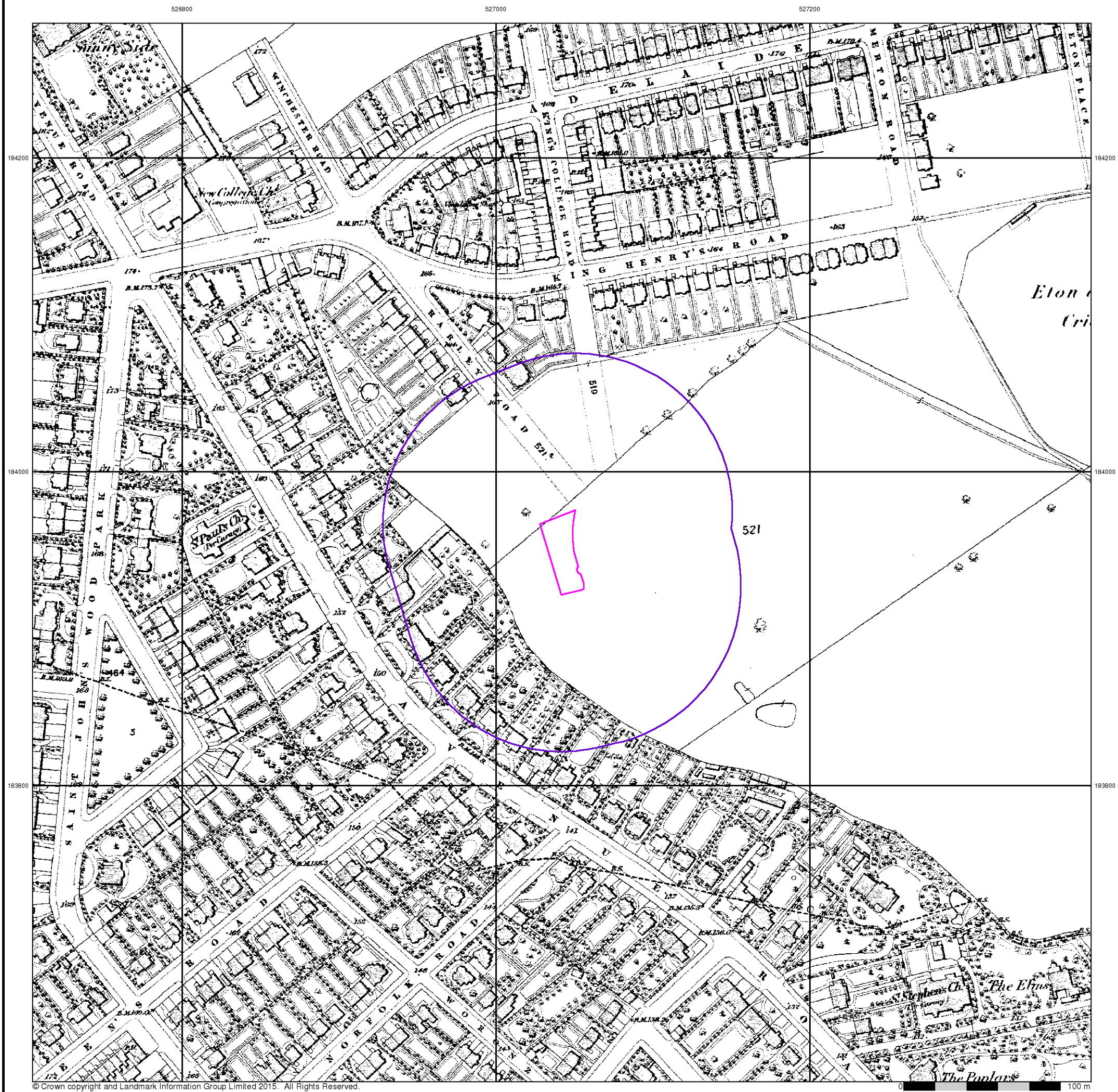
Order Number: 72033053_1_1
Customer Ref: GE10977
National Grid Reference: 527040, 183950
Slice: A
Site Area (Ha): 0.09
Search Buffer (m): 100

Site Details

1 Wadham Gardens, LONDON, NW3 3DN



Tel: 0844 844 9952
Fax: 0844 844 9951
Web: www.envirocheck.co.uk



© Crown copyright and Landmark Information Group Limited 2015. All Rights Reserved.



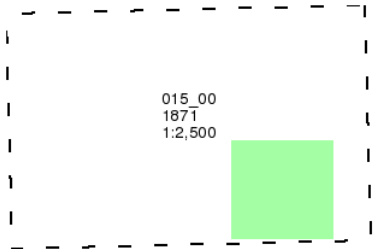
**Geo-Environmental
London**

Published 1871

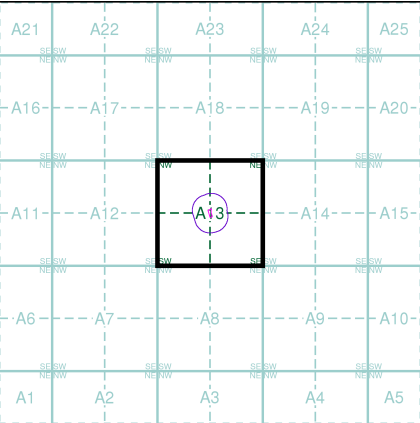
Source map scale - 1:2,500

The historical maps shown were reproduced from maps predominantly held at the scale adopted for England, Wales and Scotland in the 1840's. In 1854 the 1:2,500 scale was adopted for mapping urban areas and by 1896 it covered the whole of what were considered to be the cultivated parts of Great Britain. The published date given below is often some years later than the surveyed date. Before 1938, all OS maps were based on the Cassini Projection, with independent surveys of a single county or group of counties, giving rise to significant inaccuracies in outlying areas.

Map Name(s) and Date(s)



Historical Map - Segment A13



Order Details

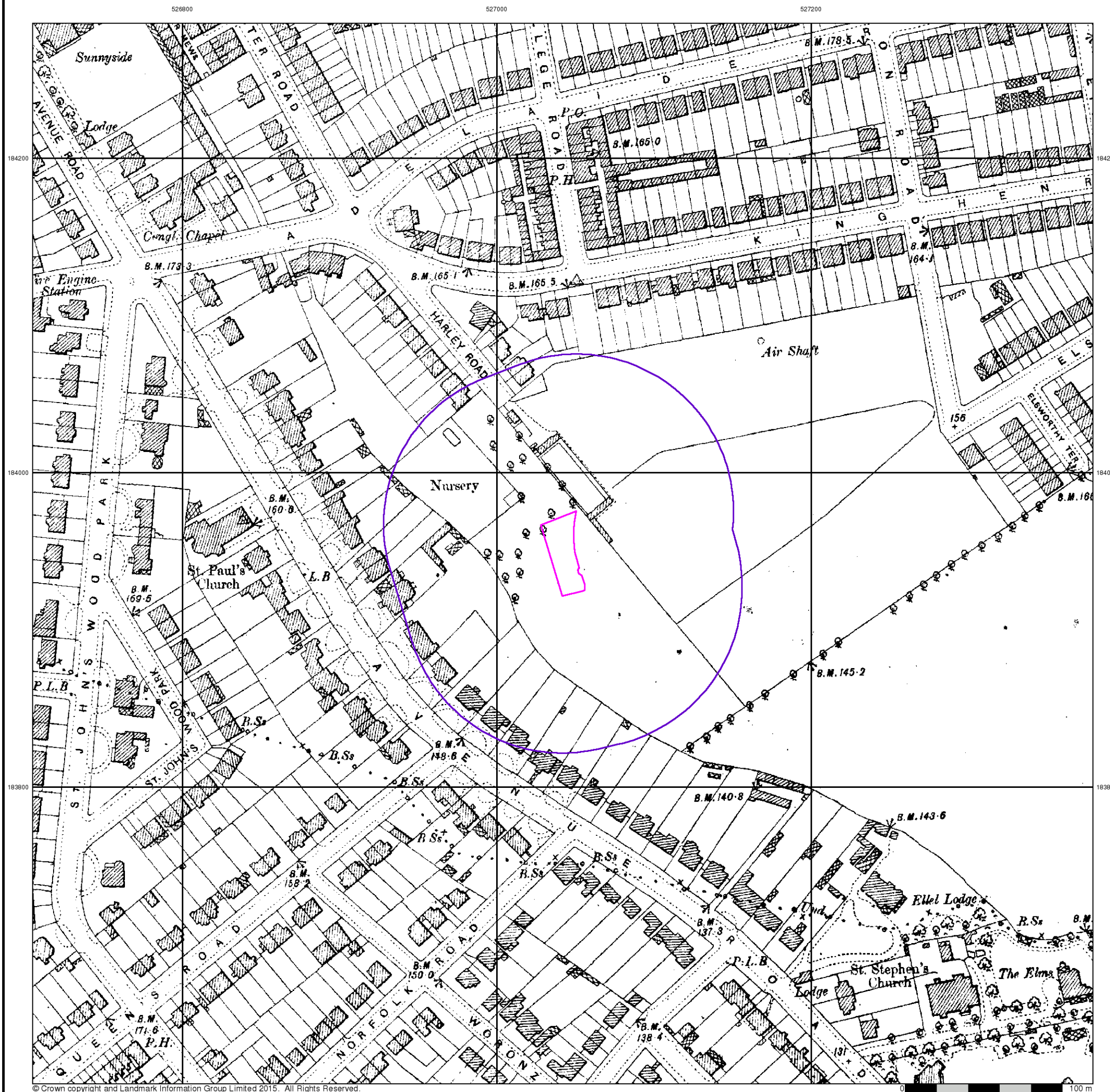
Order Number: 72033053_1_1
Customer Ref: GE10977
National Grid Reference: 527040, 183950
Slice: A
Site Area (Ha): 0.09
Search Buffer (m): 100

Site Details

1 Wadham Gardens, LONDON, NW3 3DN



Tel: 0844 844 9952
Fax: 0844 844 9951
Web: www.envirocheck.co.uk



© Crown copyright and Landmark Information Group Limited 2015. All Rights Reserved.




Geo-Environmental London

Published 1896

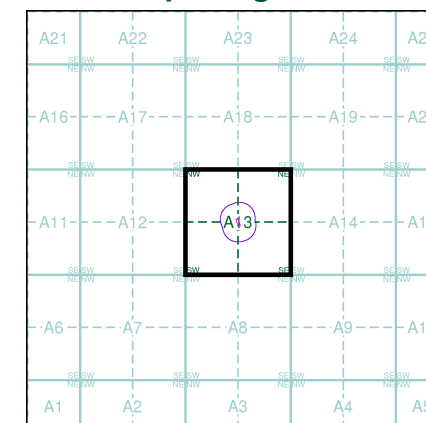
Source map scale - 1:2,500

The historical maps shown were reproduced from maps predominantly held at the scale adopted for England, Wales and Scotland in the 1840's. In 1854 the 1:2,500 scale was adopted for mapping urban areas and by 1896 it covered the whole of what were considered to be the cultivated parts of Great Britain. The published date given below is often some years later than the surveyed date. Before 1938, all OS maps were based on the Cassini Projection, with independent surveys of a single county or group of counties, giving rise to significant inaccuracies in outlying areas.

Map Name(s) and Date(s)



Historical Map - Segment A13



Order Details

Order Number: 72033053_1_1
Customer Ref: GE10977
National Grid Reference: 527040, 183950
Slice: A
Site Area (Ha): 0.09
Search Buffer (m): 100

Site Details

1 Wadham Gardens, LONDON, NW3 3DN



Tel: 0844 844 9952
Fax: 0844 844 9951
Web: www.envirocheck.co.uk




Geo-Environmental London

Published 1915

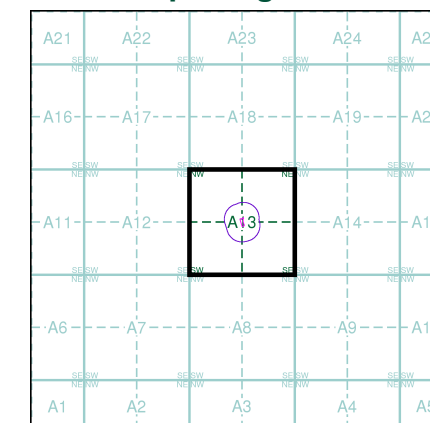
Source map scale - 1:2,500

The historical maps shown were reproduced from maps predominantly held at the scale adopted for England, Wales and Scotland in the 1840's. In 1854 the 1:2,500 scale was adopted for mapping urban areas and by 1896 it covered the whole of what were considered to be the cultivated parts of Great Britain. The published date given below is often some years later than the surveyed date. Before 1938, all OS maps were based on the Cassini Projection, with independent surveys of a single county or group of counties, giving rise to significant inaccuracies in outlying areas.

Map Name(s) and Date(s)



Historical Map - Segment A13



Order Details

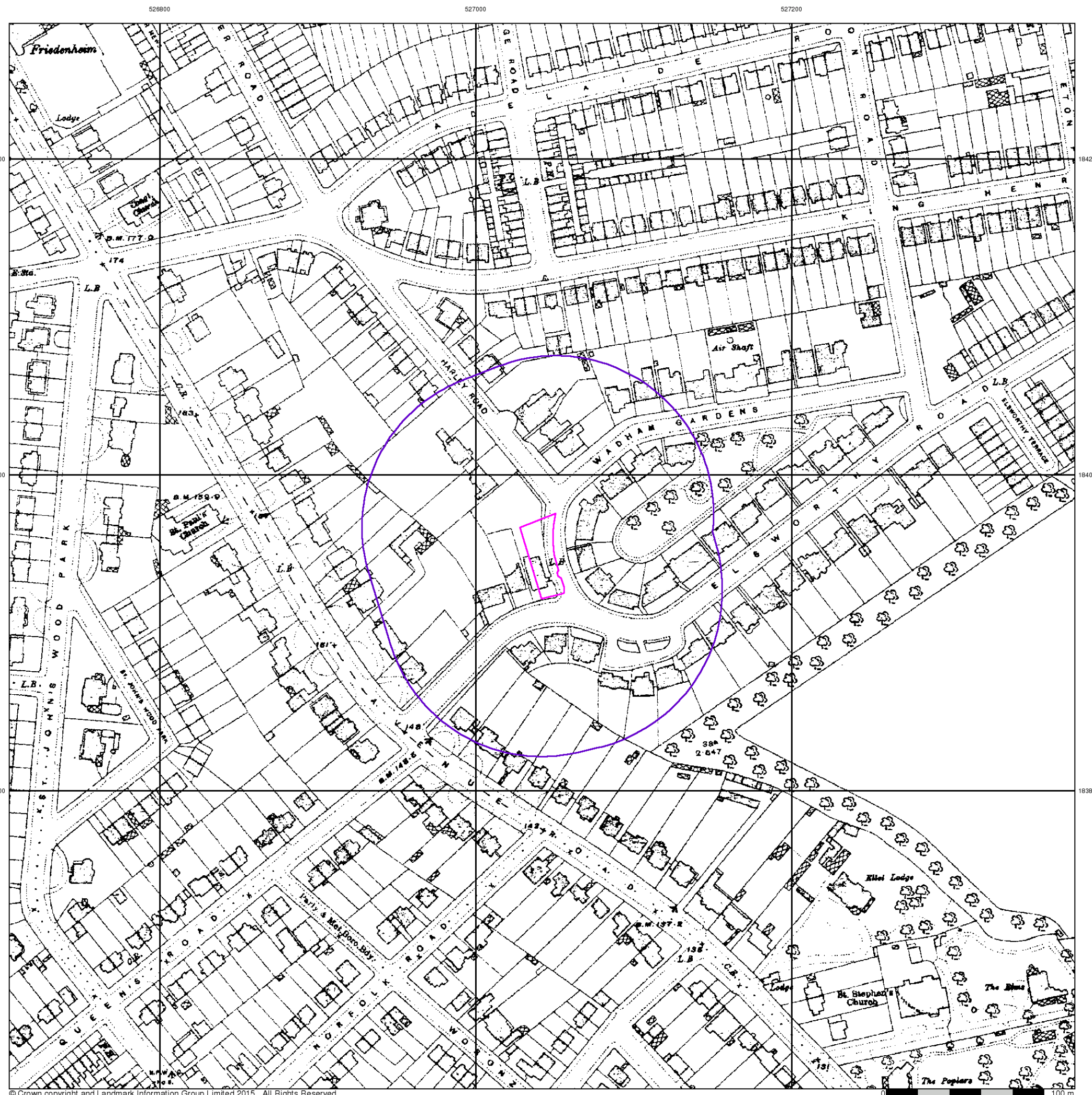
Order Number: 72033053_1_1
Customer Ref: GE10977
National Grid Reference: 527040, 183950
Slice: A
Site Area (Ha): 0.09
Search Buffer (m): 100

Site Details

1 Wadham Gardens, LONDON, NW3 3DN



Tel: 0844 844 9952
Fax: 0844 844 9951
Web: www.envirocheck.co.uk






Geo-Environmental London

Published 1935

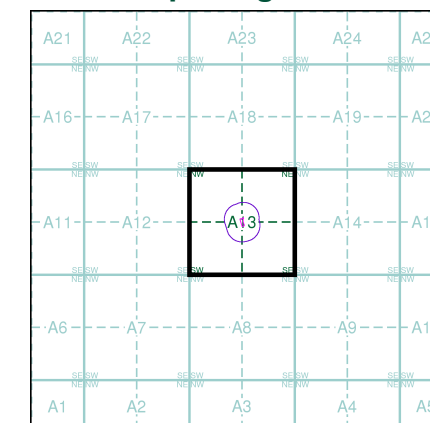
Source map scale - 1:2,500

The historical maps shown were reproduced from maps predominantly held at the scale adopted for England, Wales and Scotland in the 1840's. In 1854 the 1:2,500 scale was adopted for mapping urban areas and by 1896 it covered the whole of what were considered to be the cultivated parts of Great Britain. The published date given below is often some years later than the surveyed date. Before 1938, all OS maps were based on the Cassini Projection, with independent surveys of a single county or group of counties, giving rise to significant inaccuracies in outlying areas.

Map Name(s) and Date(s)



Historical Map - Segment A13



Order Details

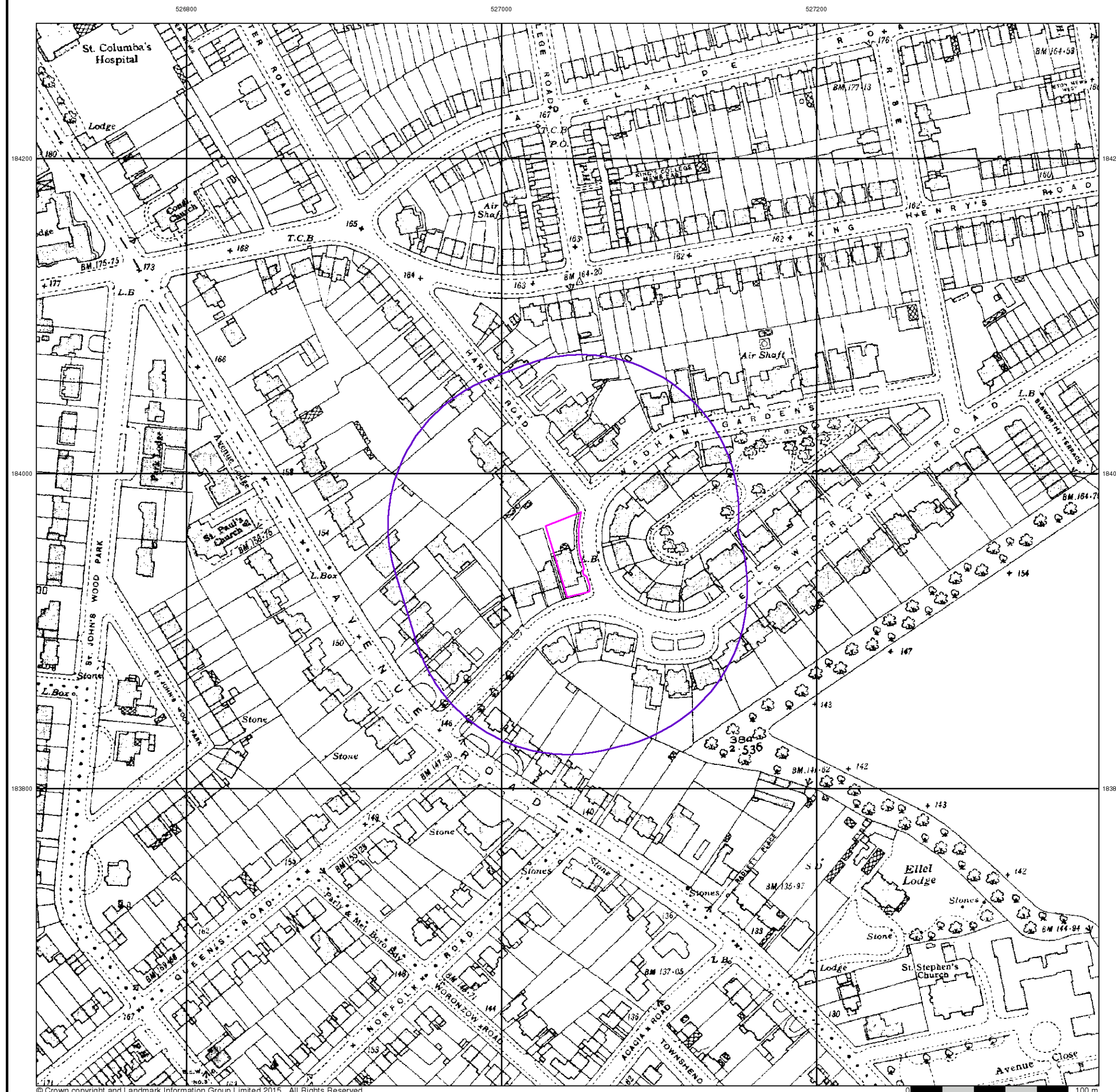
Order Number: 72033053_1_1
Customer Ref: GE10977
National Grid Reference: 527040, 183950
Slice: A
Site Area (Ha): 0.09
Search Buffer (m): 100

Site Details

1 Wadham Gardens, LONDON, NW3 3DN



Tel: 0844 844 9952
Fax: 0844 844 9951
Web: www.envirocheck.co.uk





Geo-Environmental
Historical Aerial Photography

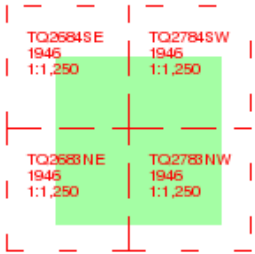
Published 1946

Source map scale - 1:1,250

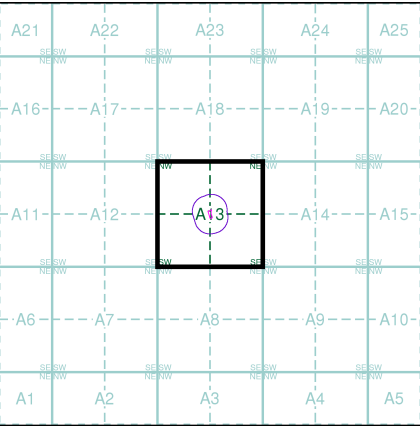
The Historical Aerial Photos were produced by the Ordnance Survey at a scale of 1:1,250 and 1:10,560 from Air Force photography. They were produced between 1944 and 1951 as an interim measure, pending preparation of conventional mapping, due to post war resource shortages. New security measures in the 1950's meant that every photograph was re-checked for potentially unsafe information with security sites replaced by fake fields or clouds. The original editions were withdrawn and only later made available after a period of fifty years although due to the accuracy of the editing, without viewing both revisions it is not easy to spot the edits. Where available Landmark have included both revisions.

© THE BRITISH LIBRARY BOARD. ALL RIGHTS RESERVED. Licence No:8048

Map Name(s) and Date(s)



Historical Aerial Photography - Segment A13



Order Details

Order Number: 72033053_1_1
Customer Ref: GE10977
National Grid Reference: 527040, 183950
Slice: A
Site Area (Ha): 0.09
Search Buffer (m): 100

Site Details

1 Wadham Gardens, LONDON, NW3 3DN



Tel: 0844 844 9952
Fax: 0844 844 9951
Web: www.envirocheck.co.uk