

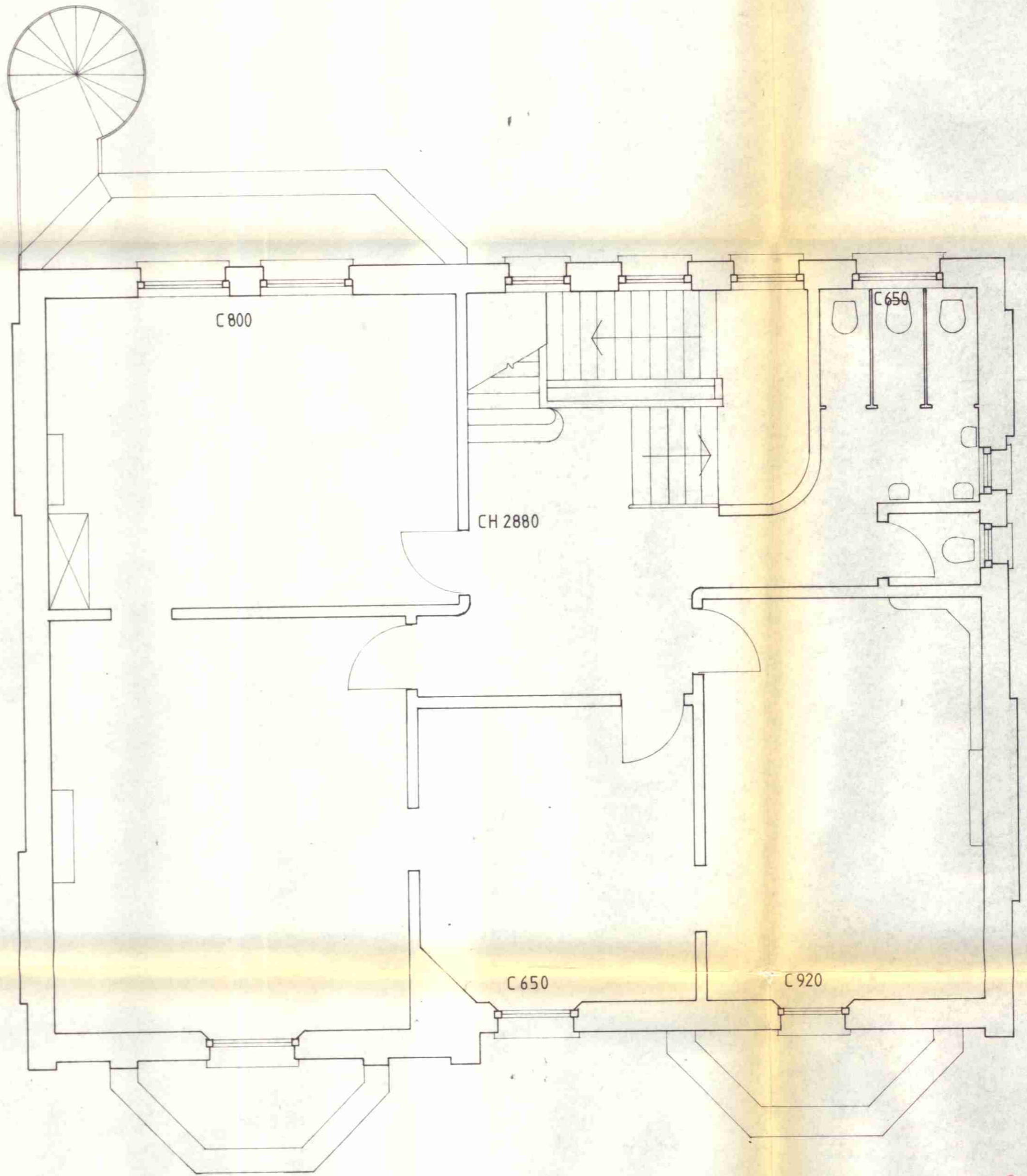
Handwritten signature

LONDON BOROUGH OF CAMDEN
 TOWN AND COUNTY PLANNING ACTS
 03 AUG 1995
 PLANS APPROVED
 ON BEHALF OF THE COUNCIL

9500423
 9560056

Ian Hays Partnership
 1 Perren Street, London NW5 3ED 071-485 1067
 project SARUM HALL
 51 EATON AVENUE NW 3

drawing SURVEY		ROOF PLAN	
scale 1:50	date 3.95	drw by	revision
drawing number 3019	S7		

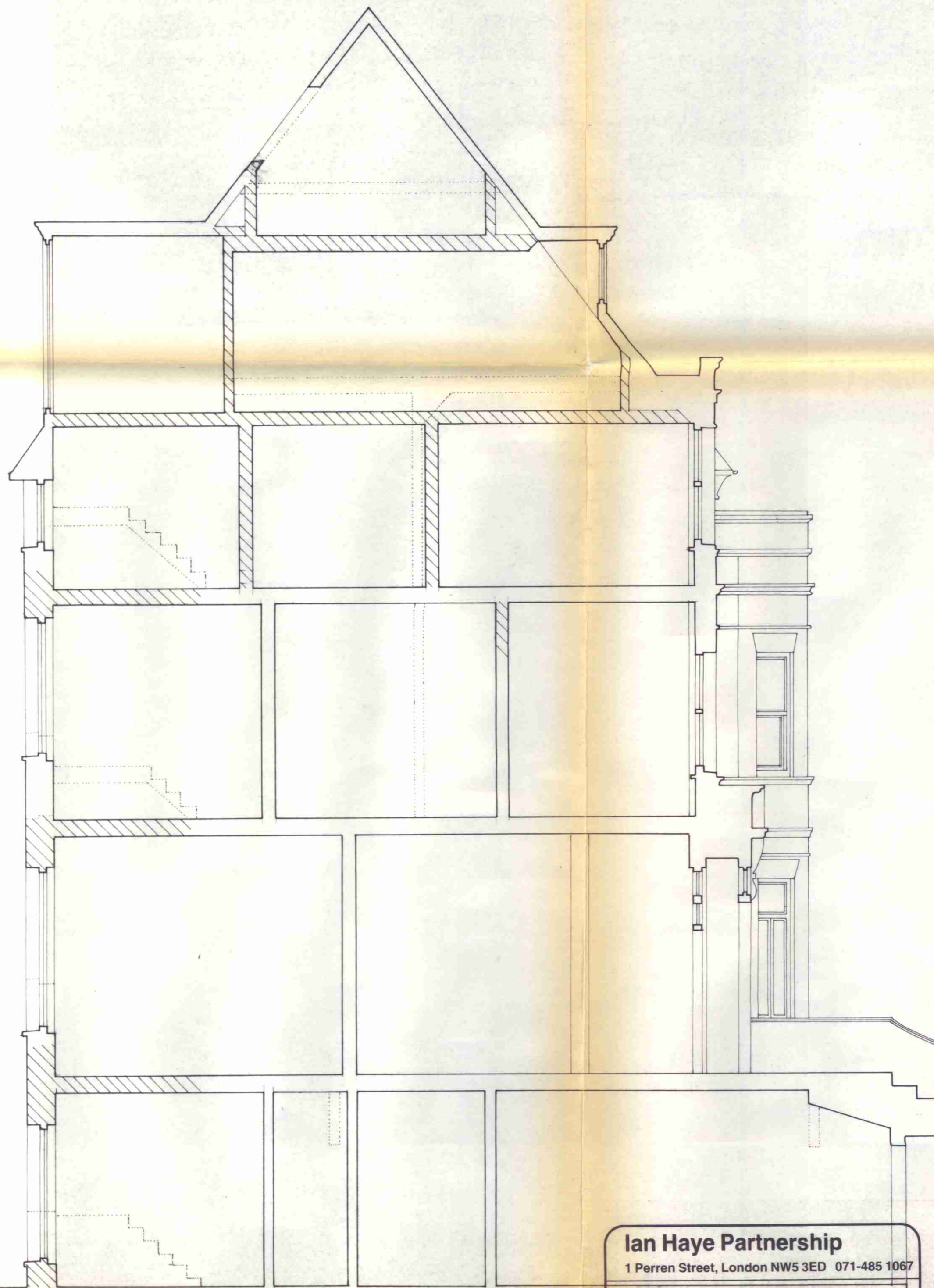


Copy
 LONDON BOROUGH OF CAMDEN
 TOWN AND COUNTRY PLANNING ACTS
 03 AUG 1995
 PLANS APPROVED
 ON BEHALF OF THE COUNCIL

9500423
 9560056

Ian Hays Partnership
 1 Perren Street, London NW5 3ED 071-485 1067
 project SARUM HALL
 51 EATON AVENUE. NW3.

drawing SURVEY
 SECOND FLOOR PLAN
 scale 1:50 date 3.95 drw by
 drawing number 3019 S5 revision

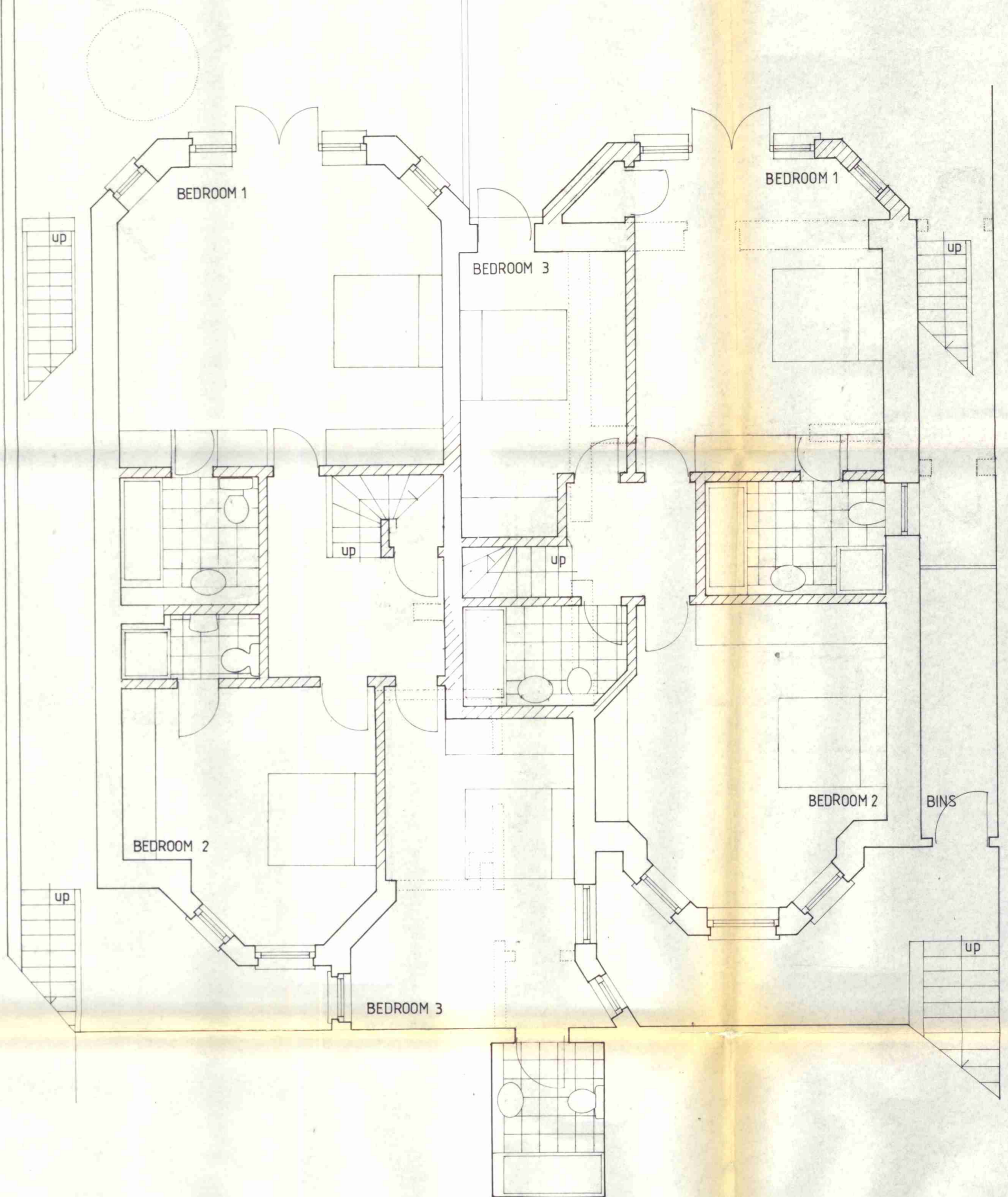


9500423/R2
9560056/R2

Good Copy
LONDON BOROUGH OF CAMDEN
TOWN AND COUNTRY PLANNING ACTS
03 AUG 1995
PLANS APPROVED
ON BEHALF OF THE COUNCIL

Ian Hays Partnership
1 Perren Street, London NW5 3ED 071-485 1067
project SARUM HALL
51 EATON AVENUE NW3

drawing	PROPOSED	
	CROSS SECTION	
scale 1:50	date 5.95	drw by
drawing number	3019 P9	revision A

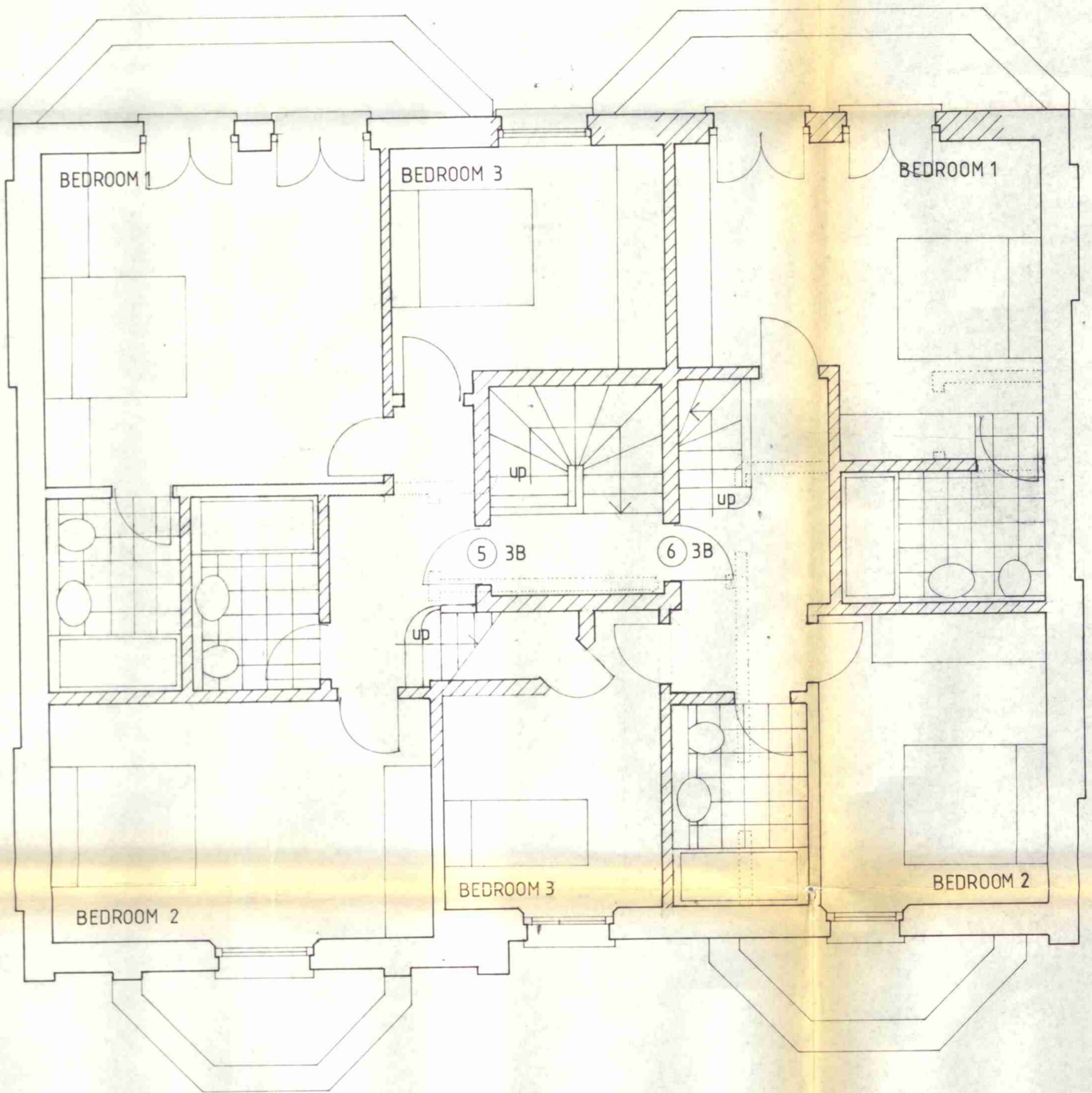


Paul Cox
 LONDON BOROUGH OF CAMDEN
 TOWN AND COUNTRY PLANNING ACTS
 03 AUG 1995
 PLANS APPROVED
 ON BEHALF OF THE COUNCIL

9500423
 9560056

Ian Hays Partnership
 1 Perren Street, London NW5 3ED 071-485 1067
 project SARUM HALL
 51 EATON AVENUE.

drawing PROPOSED LOWER GROUND FLOOR		
scale 1.50	date 3.95	drw by
drawing number	3019 P2	revision

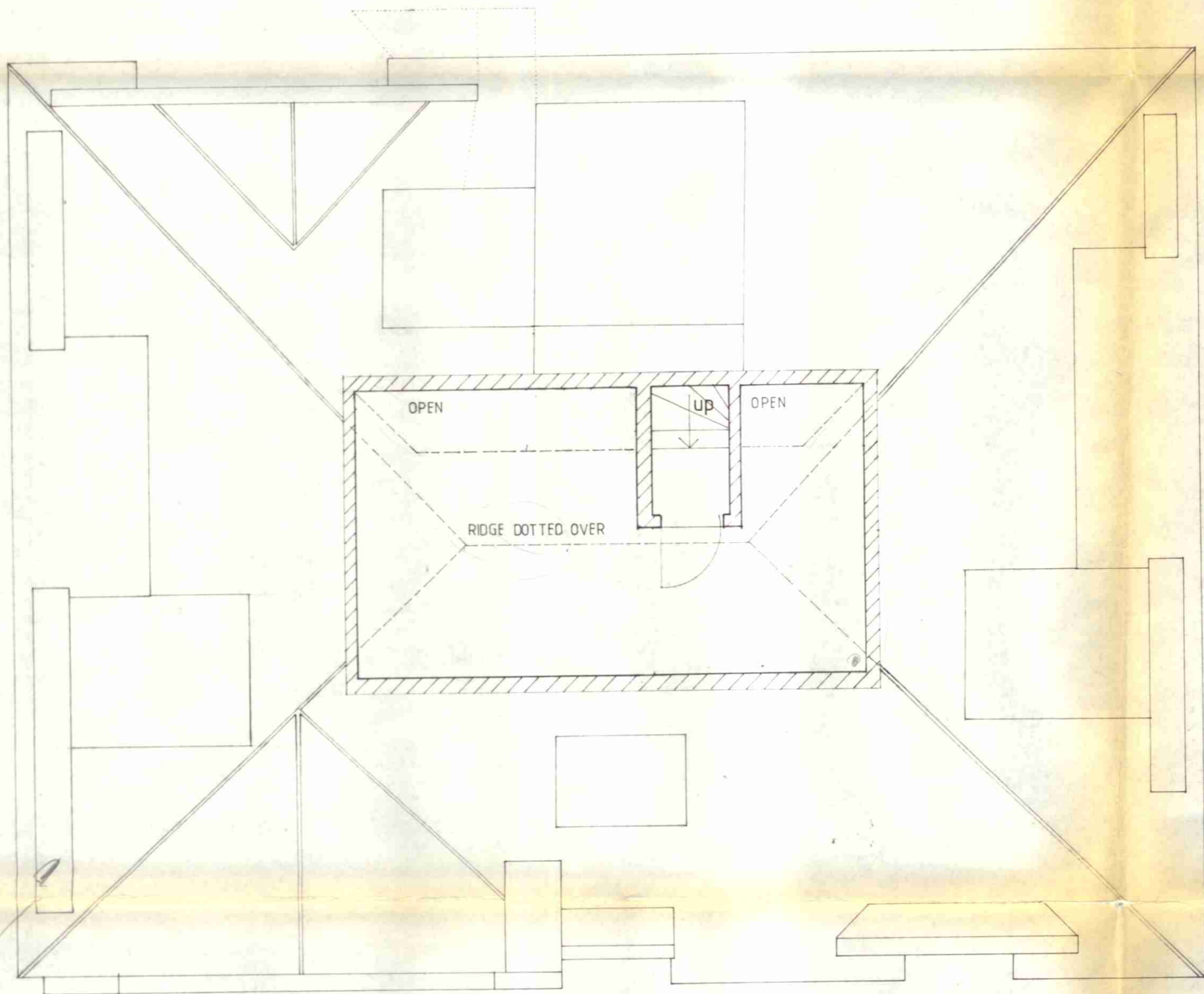


C. M. M. M.
 LONDON BOROUGH OF CAMDEN
 TOWN AND COUNTRY PLANNING ACTS
 03 AUG 1995
 PLANS APPROVED
 ON BEHALF OF THE COUNCIL


9500423
 9560056

Ian Hays Partnership
 1 Perren Street, London NW5 3ED 071-485 1067
 project SARUM HALL
 51 EATON AVENUE. NW3.

drawing PROPOSED		
SECOND FLOOR		
scale 1:50	date 3.95	drw by
drawing number 3019 P5	revision	



Retain
pod.

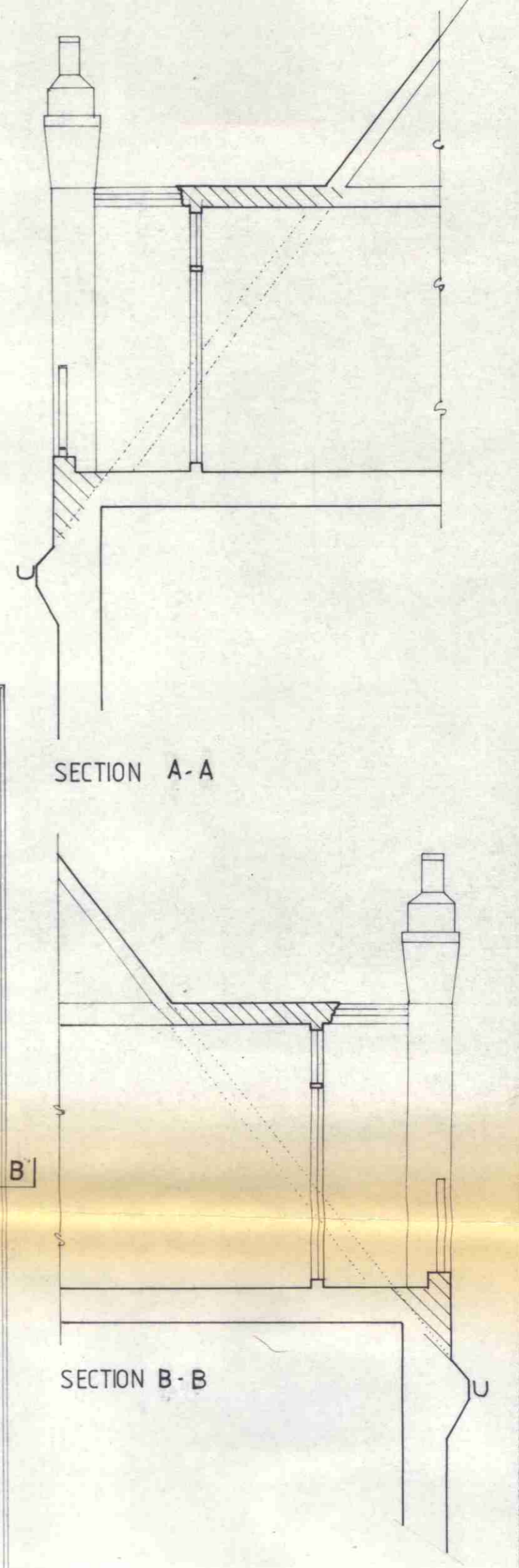
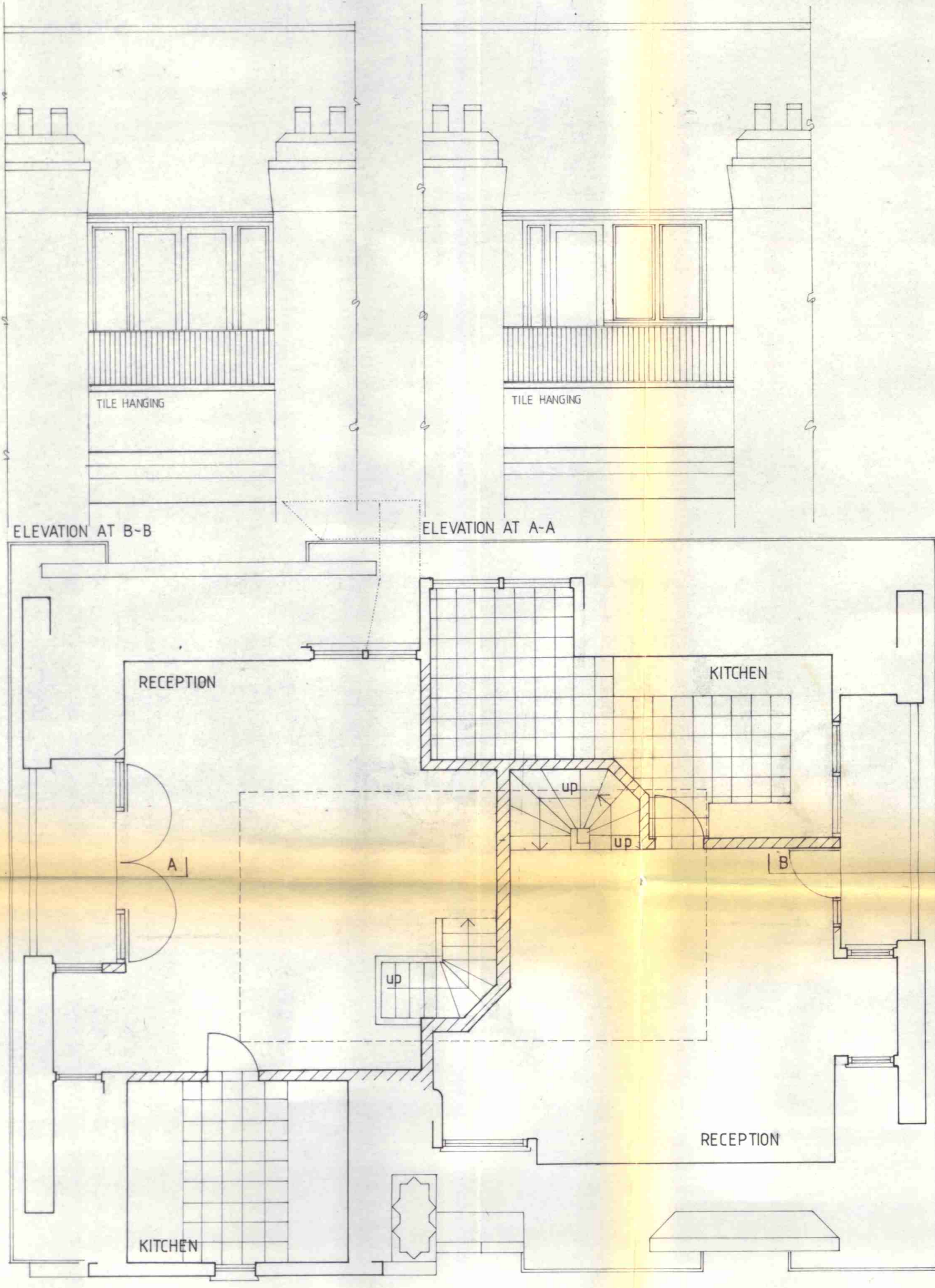


Cam/Car
 LONDON BOROUGH OF CAMDEN
 TOWN AND COUNTRY PLANNING ACTS
 03 AUG 1995
 PLANS APPROVED
 ON BEHALF OF THE COUNCIL

9500423
 9560056

Ian Hays Partnership
 1 Perren Street, London NW5 3ED 071-485 1067
 project SARUM HALL
 51 EATON AVENUE. NW3.

drawing PROPOSED		ROOF PLAN	
scale 1:50	date 3.95	drw by	revision
drawing number 3019	P7		



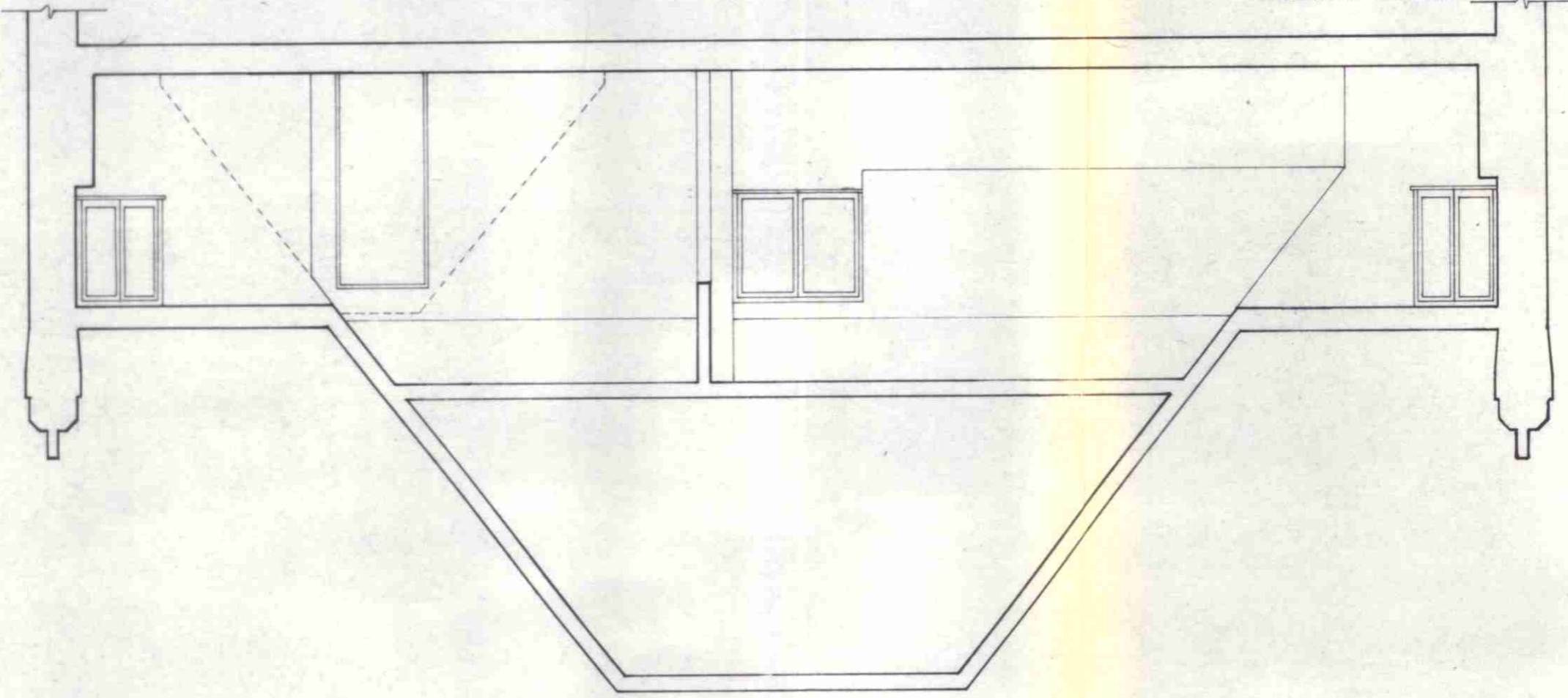
9500423
2560056

Camden
LONDON BOROUGH OF CAMDEN
TOWN AND
COUNCIL ACTS
03 AUG 1995
PLANS APPROVED
ON BEHALF OF THE COUNCIL

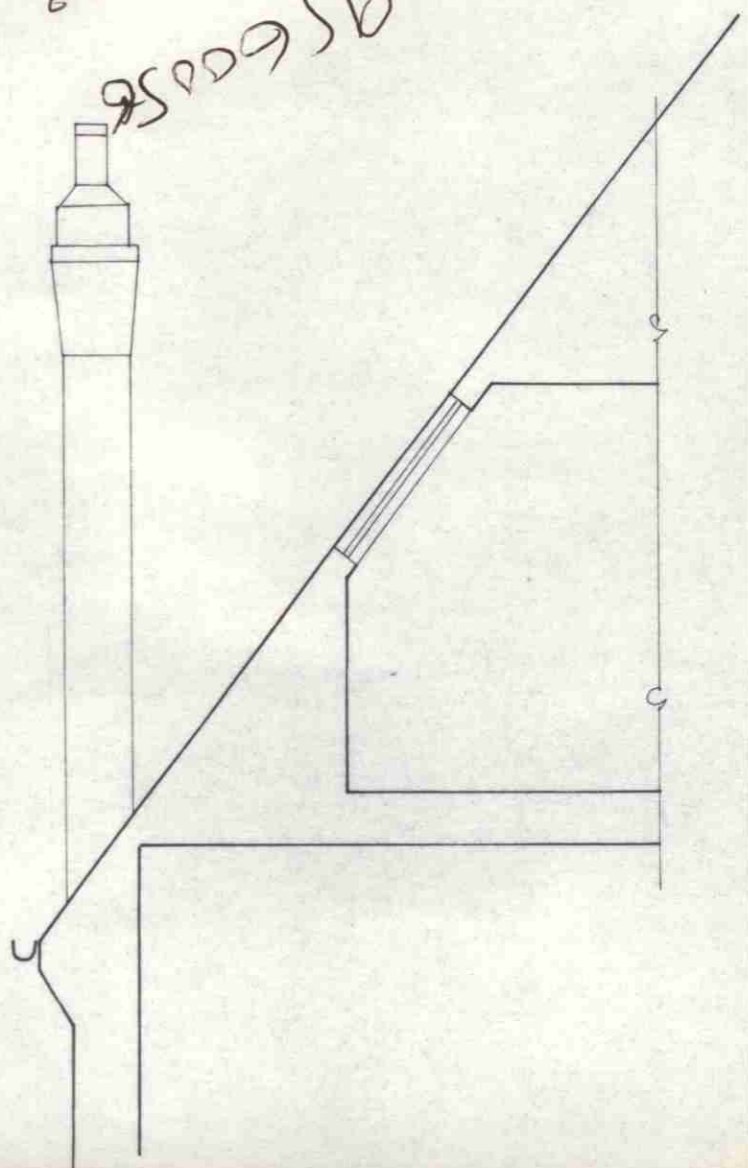
Ian Hays Partnership
1 Perren Street, London NW5 3ED 071-485 1067
project SARUM HALL
51 EATON AVENUE. NW3

drawing PROPOSED
THIRD FLOOR PLAN
scale 1.50 date 3.95 drw by
drawing number 3019 P6 revision B

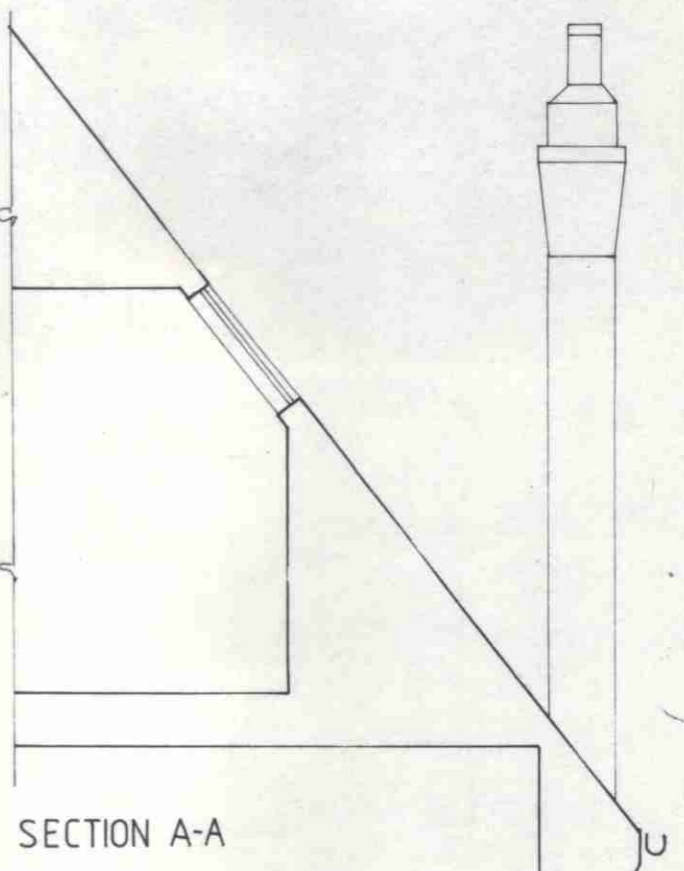
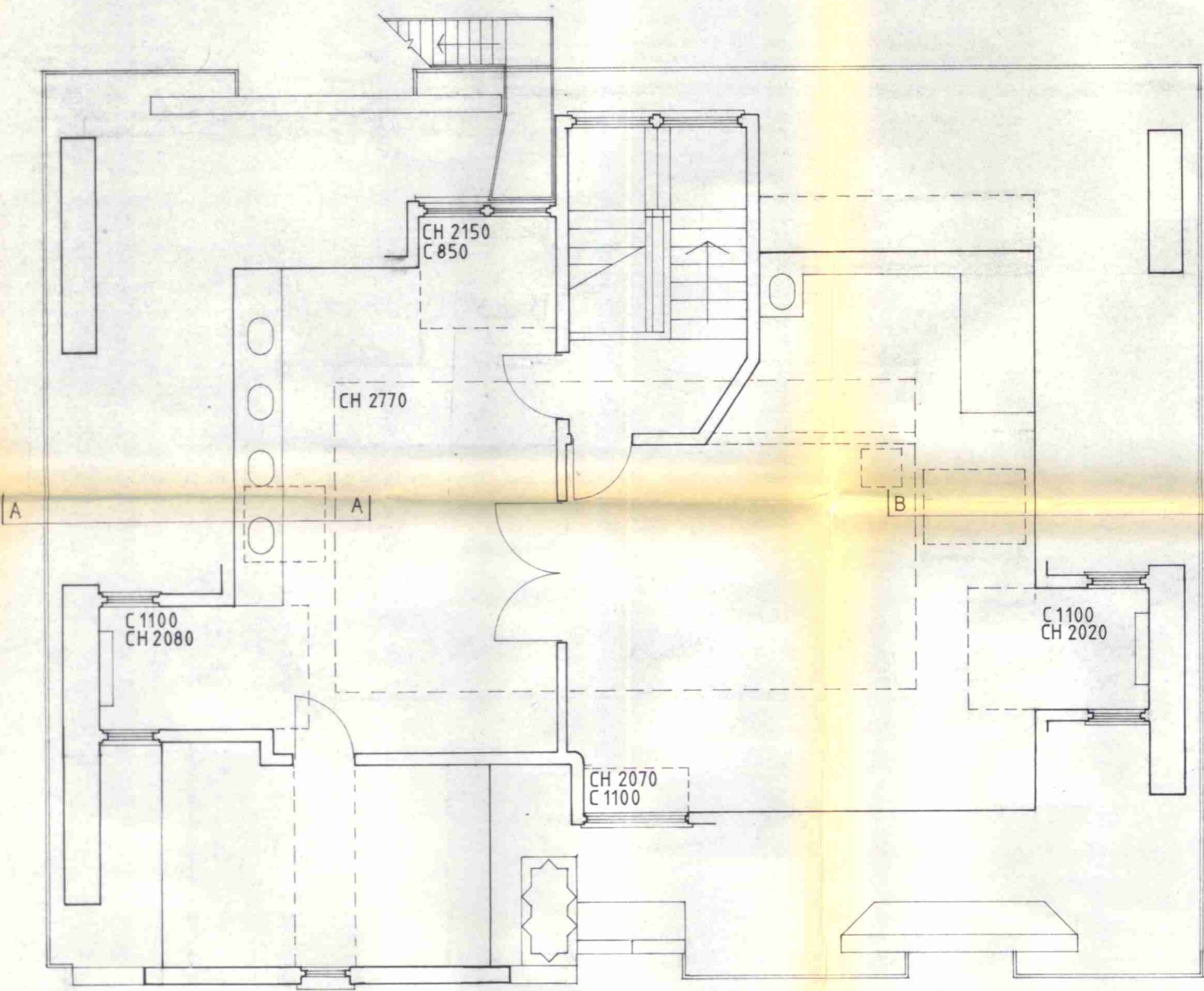
CROSS SECTION



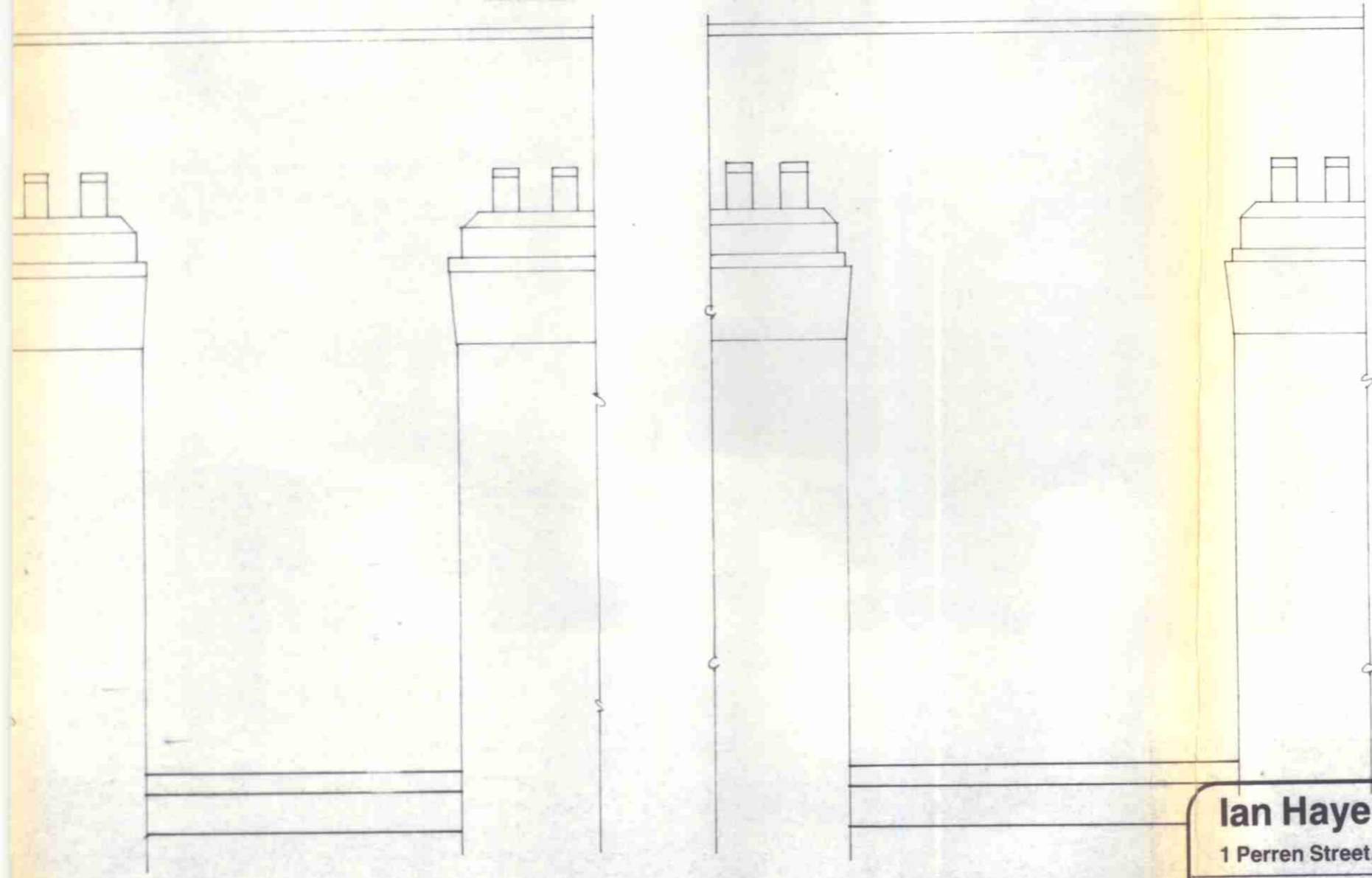
9560056
9560023



SECTION B-B



SECTION A-A



ELEVATION AT A-A

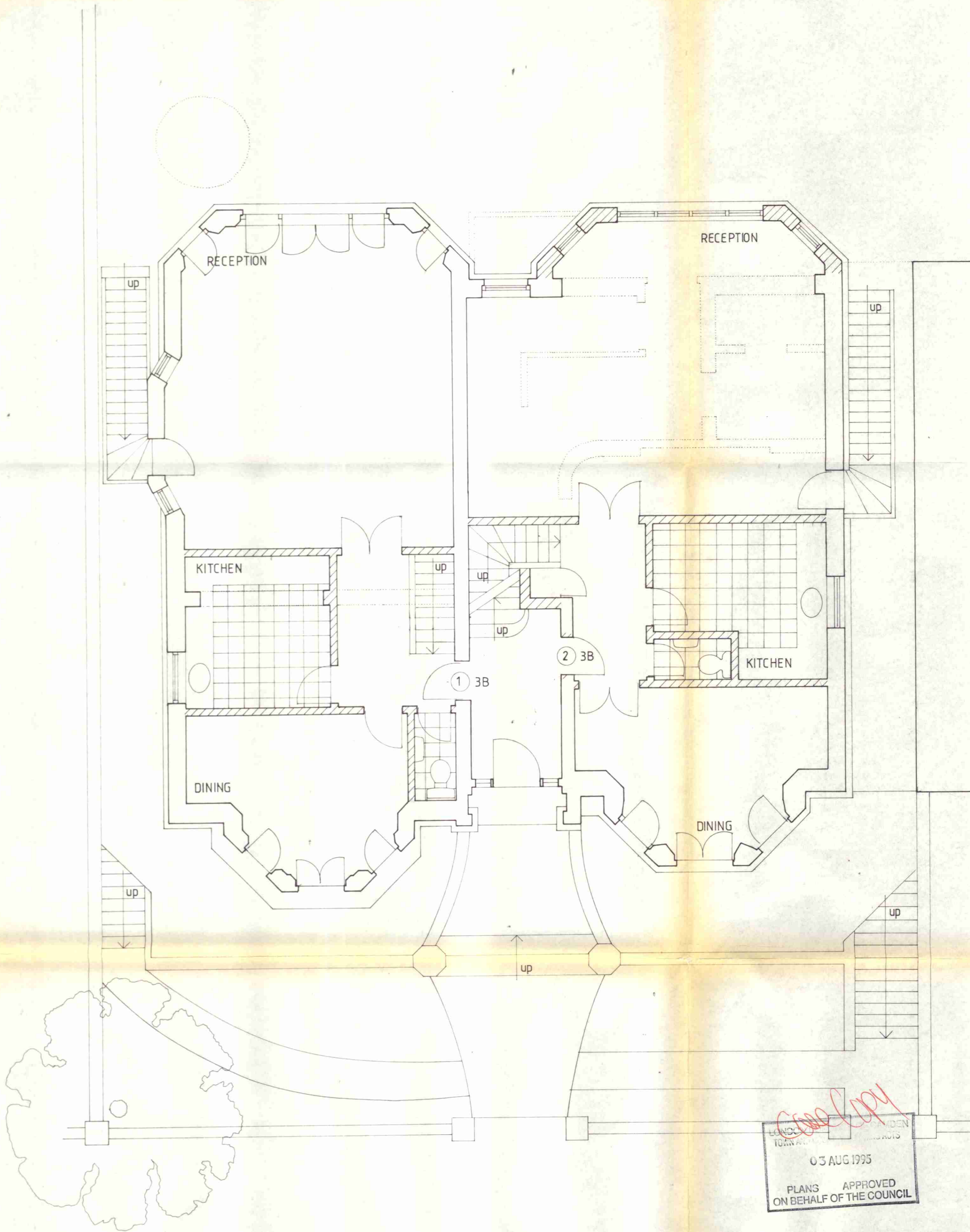
ELEVATION AT B-B

Paul Gray
LONDON BOROUGH OF HAVEN
TOWN AND COUNTRY PLANNING ACTS
03 AUG 1995
PLANS APPROVED
ON BEHALF OF THE COUNCIL

9000423
9560056

Ian Hays Partnership
1 Perren Street, London NW5 3ED 071-485 1067
project SARUM HALL
51 EATON AVENUE NW3

drawing SURVEY
THIRD FLOOR PLAN
scale 1:50 date 3.95 drw by
drawing number 3019 S6 revision A

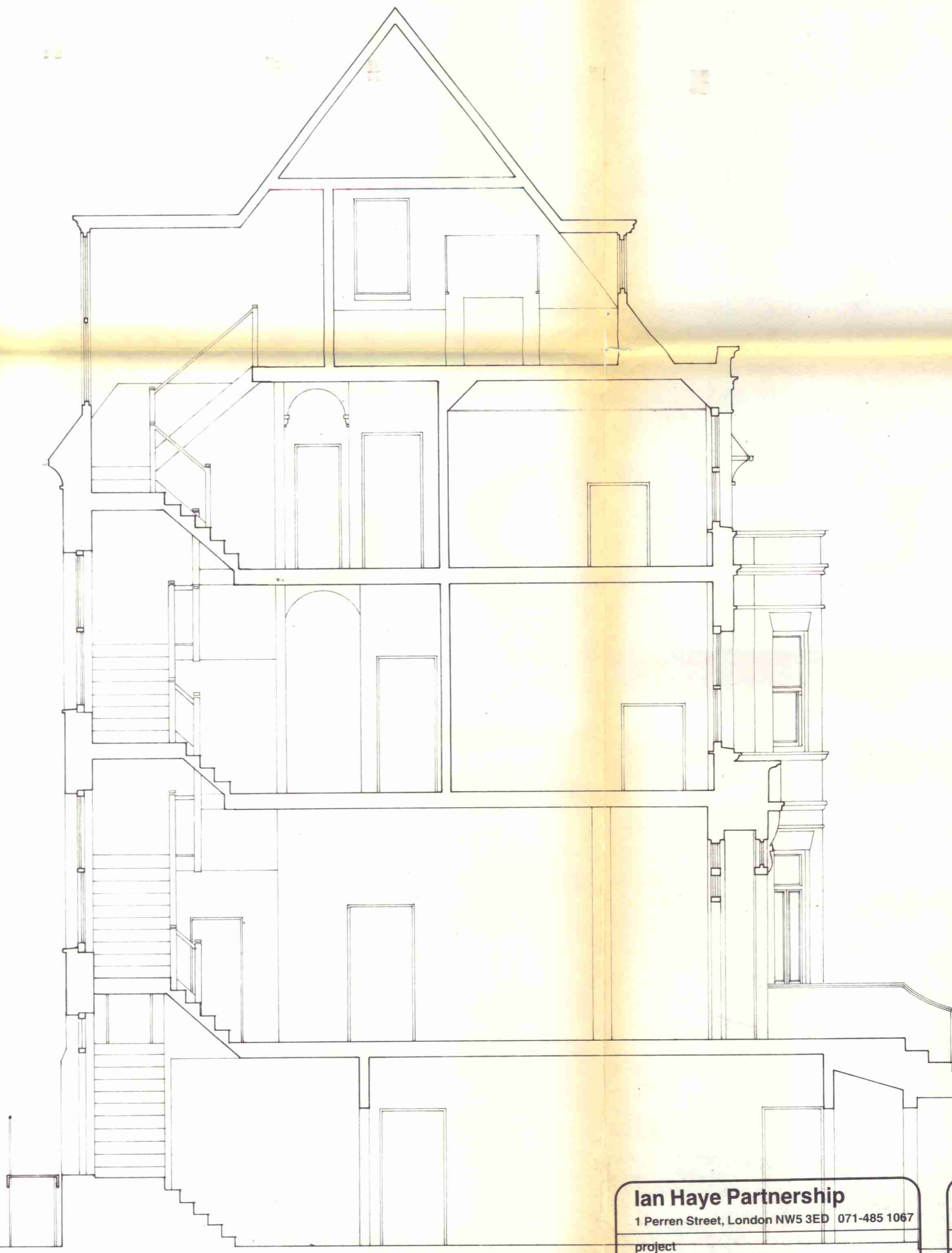


03 AUG 1995
 PLANS APPROVED
 ON BEHALF OF THE COUNCIL

9500423
 9560056

Ian Hays Partnership
 1 Perren Street, London NW5 3ED 071-485 1067
 project SARUM HALL
 51 EATON AVENUE

drawing PROPOSED
 GROUND FLOOR PLAN
 scale 1:50 date 3.95 drw by
 drawing number 3019 P3 revision



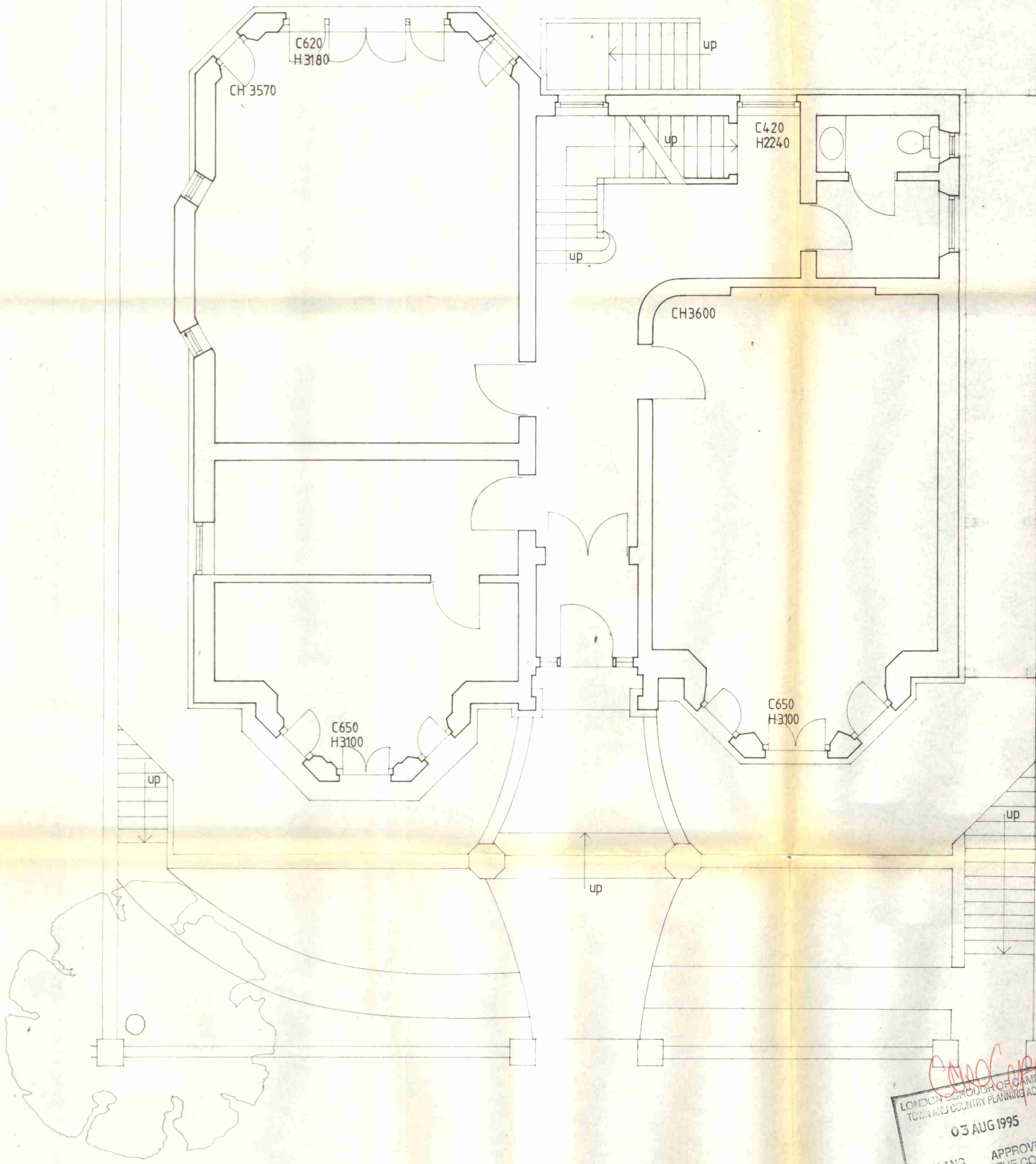
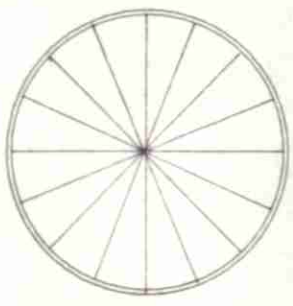
LONDON BOROUGH OF CAMDEN
 PLANNING DEPT.
 PLANNING PERMISSION
 03 MAY 1995

9500423
 9560056

Good copy
 LONDON BOROUGH OF CAMDEN
 TOWN AND COUNTRY PLANNING ACTS
 03 AUG 1995
 PLANS APPROVED
 ON BEHALF OF THE COUNCIL

Ian Hays Partnership
 1 Perren Street, London NW5 3ED 071-485 1067
 project SARUM HALL
 51 EATON AVENUE NW3

drawing	SURVEY CROSS SECTION		
scale	1:50	date	3.95
drawing number	3019 S 9	drw by	revision

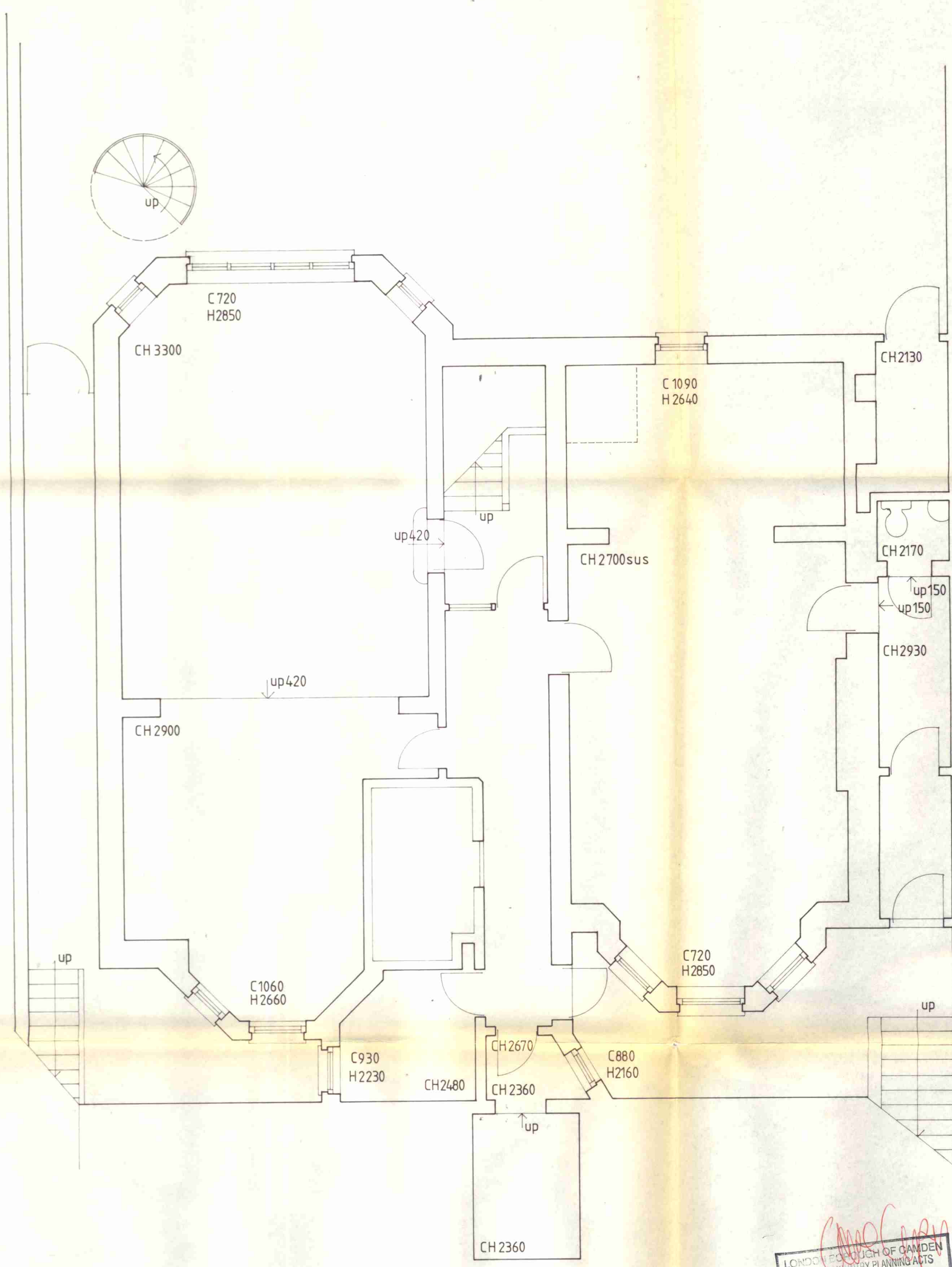


Handwritten signature
 LONDON BOROUGH OF HAMMERSMITH
 TOWN AND COUNTRY PLANNING ACTS
 03 AUG 1995
 PLANS APPROVED
 ON BEHALF OF THE COUNCIL

9500423
 9560056

Ian Hays Partnership
 1 Perren Street, London NW5 3ED 071-485 1067
 project SARUM HALL
 51 EATON AVENUE. NW3.

drawing SURVEY
 GROUND FLOOR PLAN
 scale 1:50 date 3.95 drw by
 drawing number 3019: S3 revision

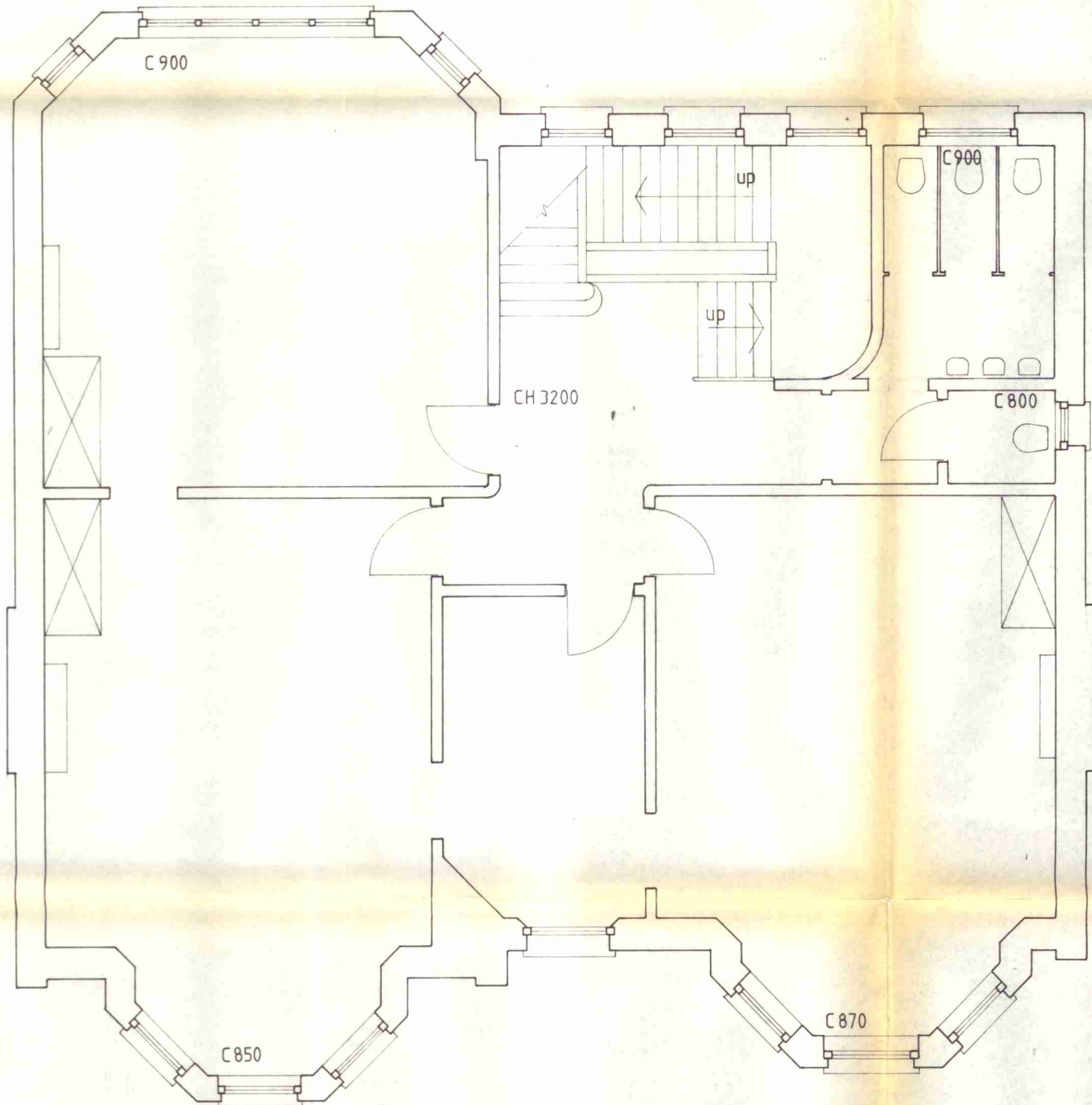
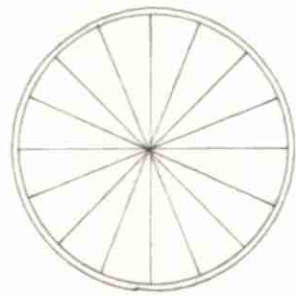



 LONDON BOROUGH OF CAMDEN
 TOWN AND COUNTRY PLANNING ACTS
 03 AUG 1995
 PLANS APPROVED
 ON BEHALF OF THE COUNCIL

9500423
 9560056

Ian Hays Partnership
 1 Perren Street, London NW5 3ED 071-485 1067
 project SARUM HALL
 51 EATON AVENUE. NW3.

drawing SURVEY		
LOWER GROUND FLOOR		
scale 1.50	date 3.95	drw by
drawing number 3019. S2.	revision	

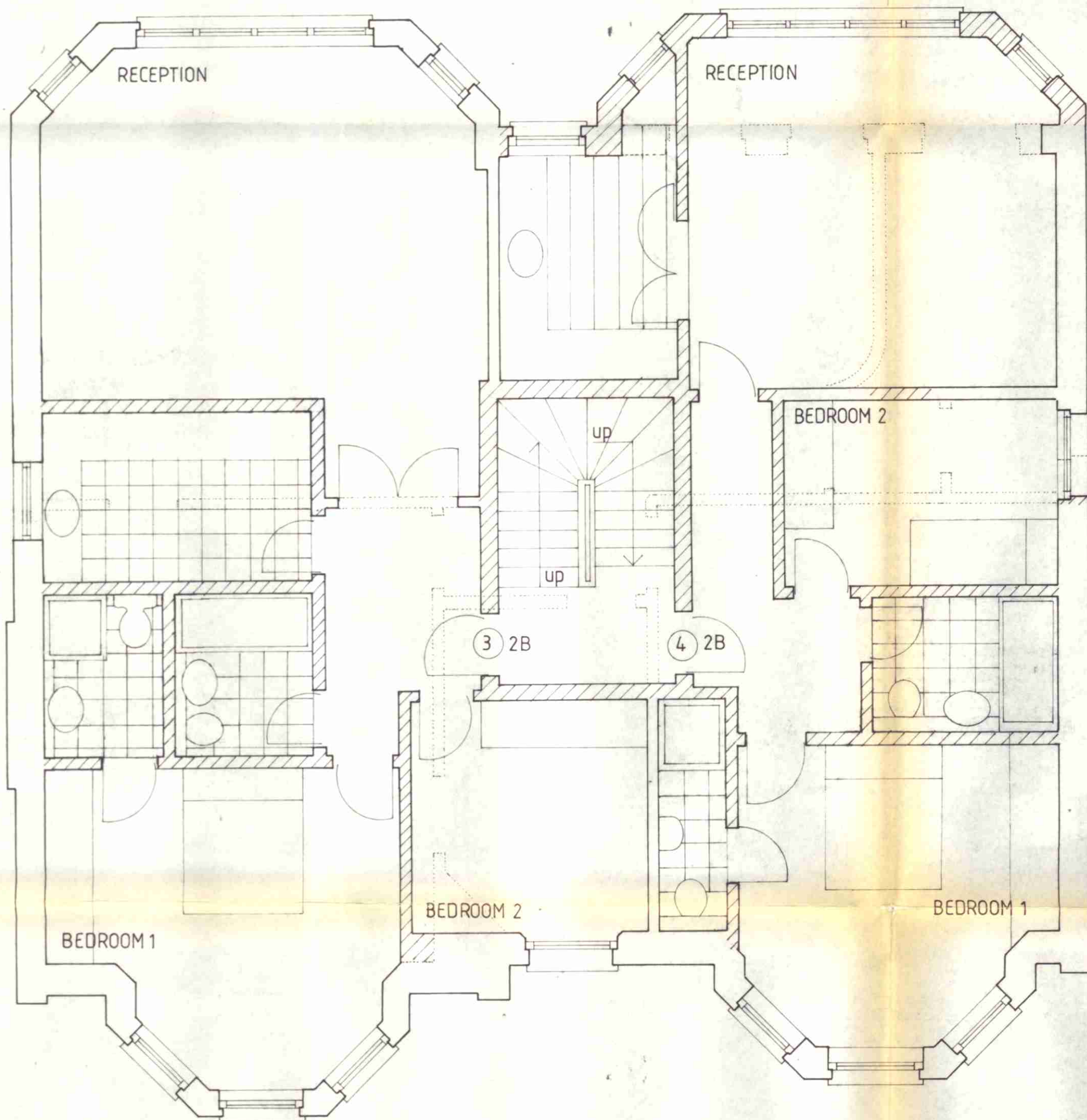


Caro Copy
 LONDON BOROUGH OF HENRIETTA
 TOWN AND COUNTRY PLANNING ACTS
 03 AUG 1995
 PLANS APPROVED
 ON BEHALF OF THE COUNCIL

9500423
 9560056

Ian Hays Partnership
 1 Perren Street, London NW5 3ED 071-485 1067
 project SARUM HALL
 51 EATON AVENUE. NW3.

drawing SURVEY		
FIRST FLOOR PLAN		
scale 1.50	date 3.95	drw by
drawing number 3019 S4	revision	



Copy
 LONDON BOROUGH OF WILMINGTON
 TOWN AND COUNTRY PLANNING ACTS
 03 AUG 1995
 PLANS APPROVED
 ON BEHALF OF THE COUNCIL

9500423
 9560056

Ian Hays Partnership
 1 Perren Street, London NW5 3ED 071-485 1067
 project SARUM HALL
 51 ETON AVENUE. NW3.

drawing PROPOSED		
FIRST FLOOR PLAN		
scale 1.50	date 3.95	drw by
drawing number	3019 P4	revision