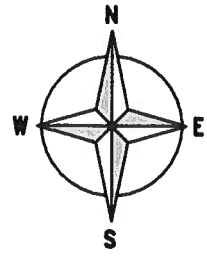


SITE LOCATION



SITE LOCATION
(Scale 1:50000)

Ordnance Survey map extract
based upon Landranger map series
with the permission of the controller of
Her Majesty's Stationery Office
Licence No. 0100023487
Crown copyright.


1822 00

1821 00



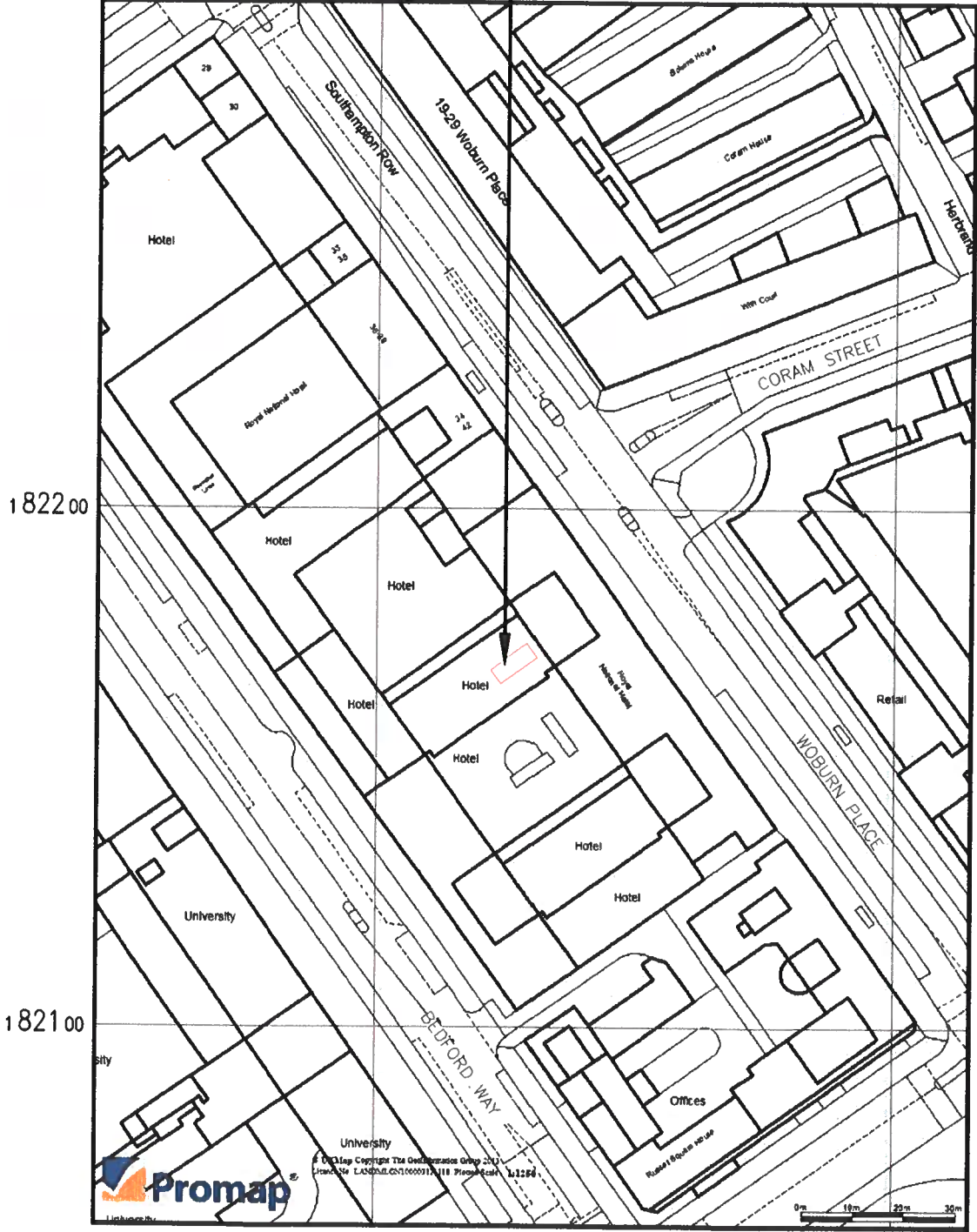
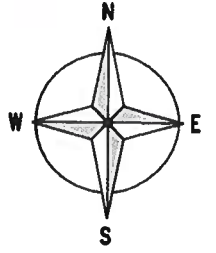
SITE PHOTOGRAPH

The drawings comply with TEF & Vodafone Standard ICNIRP guidelines.
Designed in accordance with CTIL document: SDN0008



← = Site Access

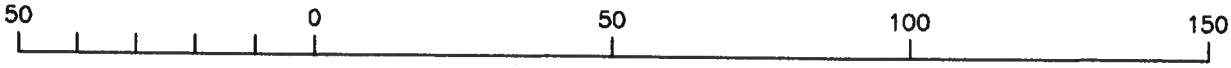
SITE LOCATION



5000
ORIGINAL SC

DETAILED SITE LOCATION
(Scale 1:1250)

Based upon Ordnance Survey map extract
with the permission of the Controller of
Her Majesty's Stationery Office.
Crown copyright.
Licence No. 100020449



ORIGINAL SCALE AT A3 - 1:1250

ALL DIMENSIONS IN METRES

The drawings comply with TEF & Vodafone Standard ICNIRP guidelines.
Designed in accordance with CTIL document: SDN0008