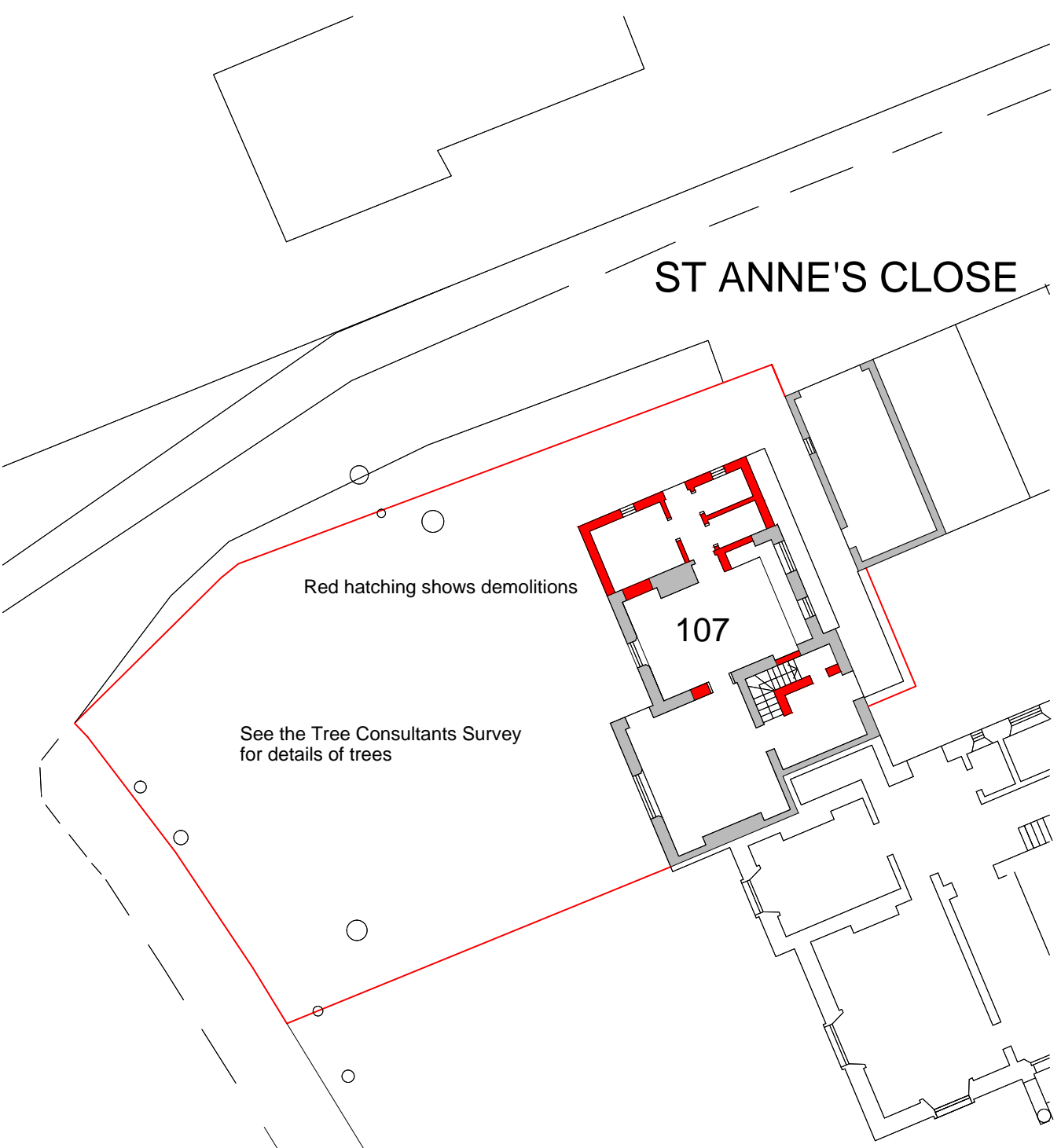


ST ANNE'S CLOSE

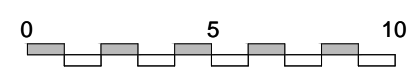


Red hatching shows demolitions

See the Tree Consultants Survey
for details of trees

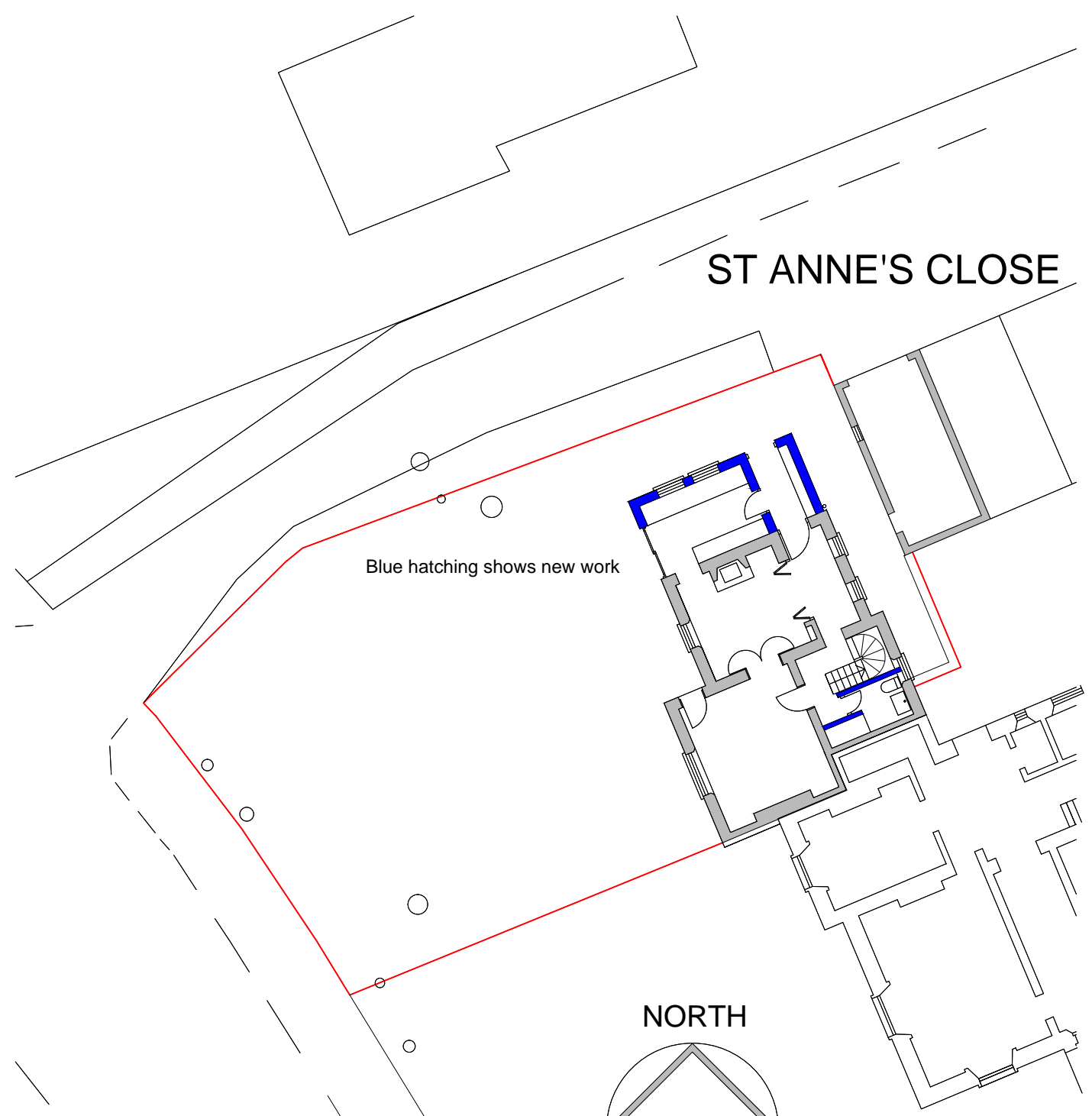
HIGHGATE
WEST HILL

EXISTING SITE PLAN



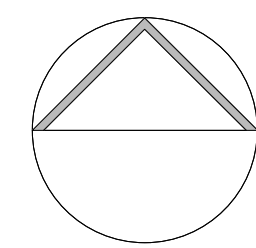
John Senter Architect: johnsenterarchitect@gmail.com

ST ANNE'S CLOSE



Blue hatching shows new work

NORTH



HIGHGATE
WEST HILL

PROPOSED SITE PLAN

SITE PLAN
107 HIGHGATE WEST HILL LONDON N6 6AP
FOR KATE POCKOCK SCALE: 1:200 at A3 DATE: 2018

DRAWING No: 107 HWH/SP-02