











French drain to base of mound.  
To be hand dug when in proximity to tree RPA's

**Notes**  
Do not scale from this drawing.  
All dimensions are drawn in millimetres.  
Drawing & design copyright LUC.  
Reproduction of this drawing in whole or in part is prohibited without prior permission.

- Key**
-  **Ownership Boundary**
  -  **Application Boundary**
  -  **Existing trees**  
Dashed line indicates Root Protection Area. Refer to Arboricultural Report for further details.
  -  **Proposed Trees**  
Refer to LUC drawing no. 10335-LD-PLN-410 (Soft Landscape Plan) for further details.
  -  **Existing planting**  
To be retained
  -  50mm depth site won topsoil laid over 200mm depth site won subsoil (minimum), to all meadow grass areas.
  -  150mm depth site won topsoil laid over existing subsoil to all proposed amenity grass areas. Top up any shortfall in site won topsoil with imported topsoil.
  -  450mm depth imported topsoil laid over 300mm site won subsoil (minimum).
  -  Topsoil within existing tree root protection areas. Existing topsoil to be de-compacted by hand and topped up with 100mm (maximum) depth imported topsoil. Care to be taken around any exposed tree roots- refer to Arboricultural Impact Assessment for details (pg. 65 of DAS)

**Notes:**  
All imported topsoil to conform to BS 3882:2007  
Site won topsoil  
Strip and store to specification. When re-laying existing topsoil for grass areas allow for spreading and breaking up of large lumps, plus x2 rollover with a hand roller to squash lumps and clods of previously lifted top soil. Bring soil into condition suitable for forming a tilth for seeding.  
When re-laying for planted areas add screening of site won soil to remove clods and grass roots from soil.

D	07.11.18	Additional key item - topsoil within RPAs Zip wire mounding moved west	JL	JV
C	13.07.18	Issued for Planning	JV	-
B	11.07.18	Amended Layout	MJ	JV
A	15.06.18	First Issue	SP	JV

Iss	Date	Description	Drm	Chk
0 10 20 30m				
				

**LUC** LUC London  
43 Chalton Street, London, NW1 1JD  
+44 (0)20 7383 5784  
london@landuse.co.uk  
www.landuse.co.uk

Project  
**Gloucester Gate Playground  
The Regent's Park**

Client  
**The Royal Parks**

Scale @ A3  
**1:500**

Status  
**PLANNING**

Drawing Title  
**Topsoil & Subsoil Plan**

Job Nr <b>10335</b>	Drawing Nr <b>10335-LD-PLN-310</b>	Issue <b>D</b>
------------------------	---------------------------------------	-------------------