

Standard Terms and Conditions

Groundsure's Terms and Conditions can be viewed online at this link:

<https://www.groundsure.com/terms-and-conditions-may25-2018>

Site Details:

8, AGAMEMNON ROAD,
LONDON, NW6 1DY

Client Ref: 19720
Report Ref: GS-5329069
Grid Ref: 524947, 185317

Map Name: County Series


Map date: 1865

Scale: 1:2,500

Printed at: 1:2,500



Surveyed 1865
Revised 1865
Edition N/A
Copyright N/A
Levelled N/A

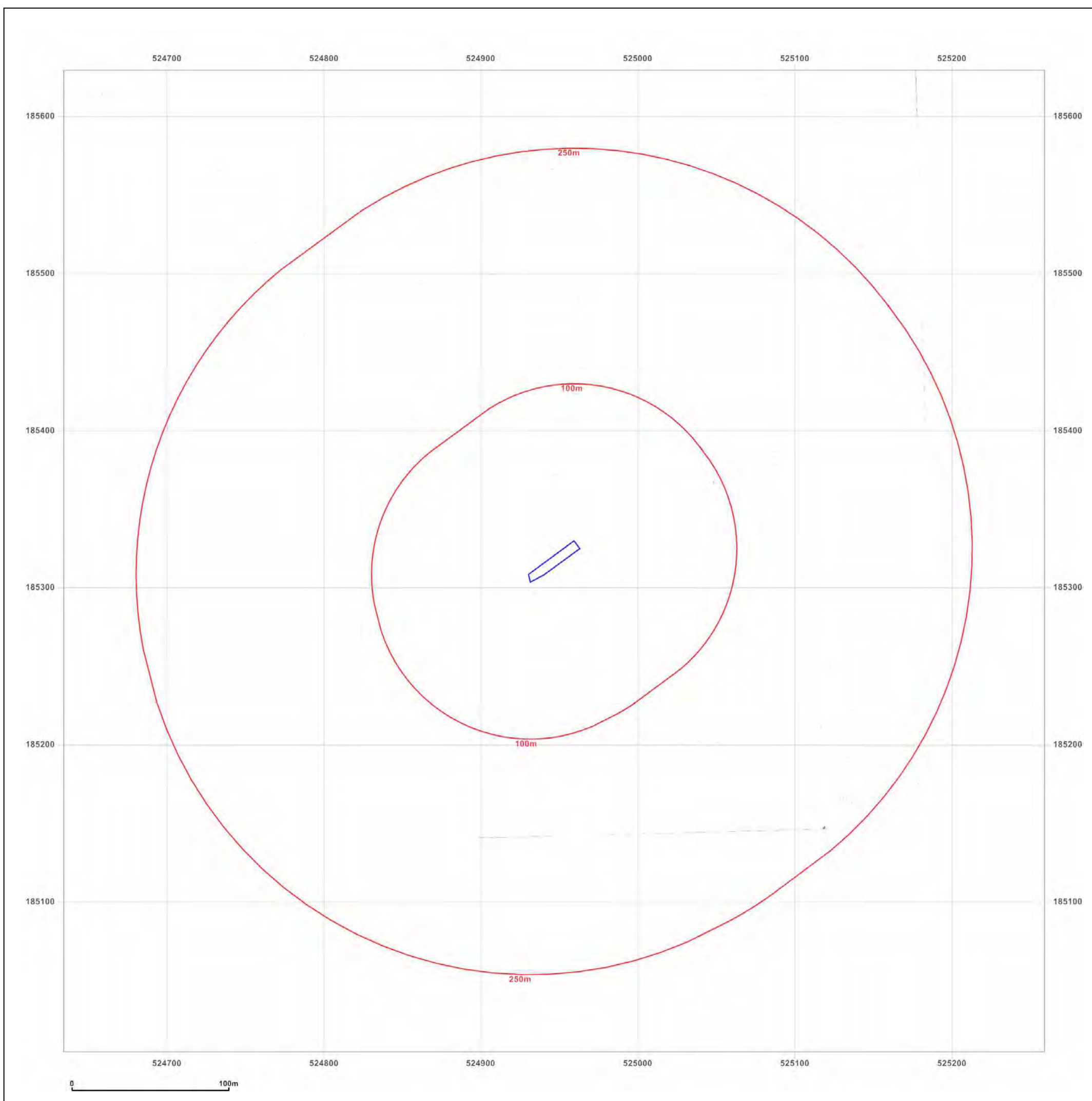


Produced by
Groundsure Insights
T: 08444 159000
E: info@groundsure.com
W: www.groundsure.com

© Crown copyright and database rights 2018 Ordnance Survey 100035207

Production date: 15 August 2018

Map legend available at:
www.groundsure.com/sites/default/files/groundsure_legend.pdf



Site Details:

8, AGAMEMNON ROAD,
LONDON, NW6 1DY

Client Ref: 19720
Report Ref: GS-5329069
Grid Ref: 524947, 185317

Map Name: County Series

Map date: 1865-1870

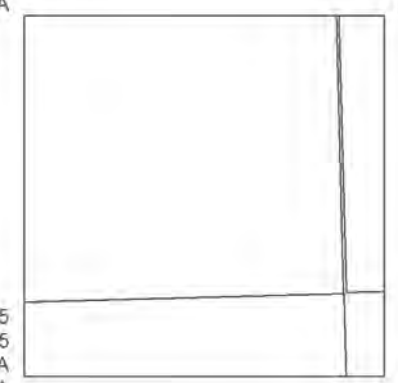
Scale: 1:2,500

Printed at: 1:2,500



Surveyed 1866
Revised 1866
Edition N/A
Copyright N/A
Levelled N/A

Surveyed 1870
Revised N/A
Edition 1870
Copyright N/A
Levelled N/A



Surveyed 1865
Revised 1865
Edition N/A
Copyright N/A
Levelled N/A

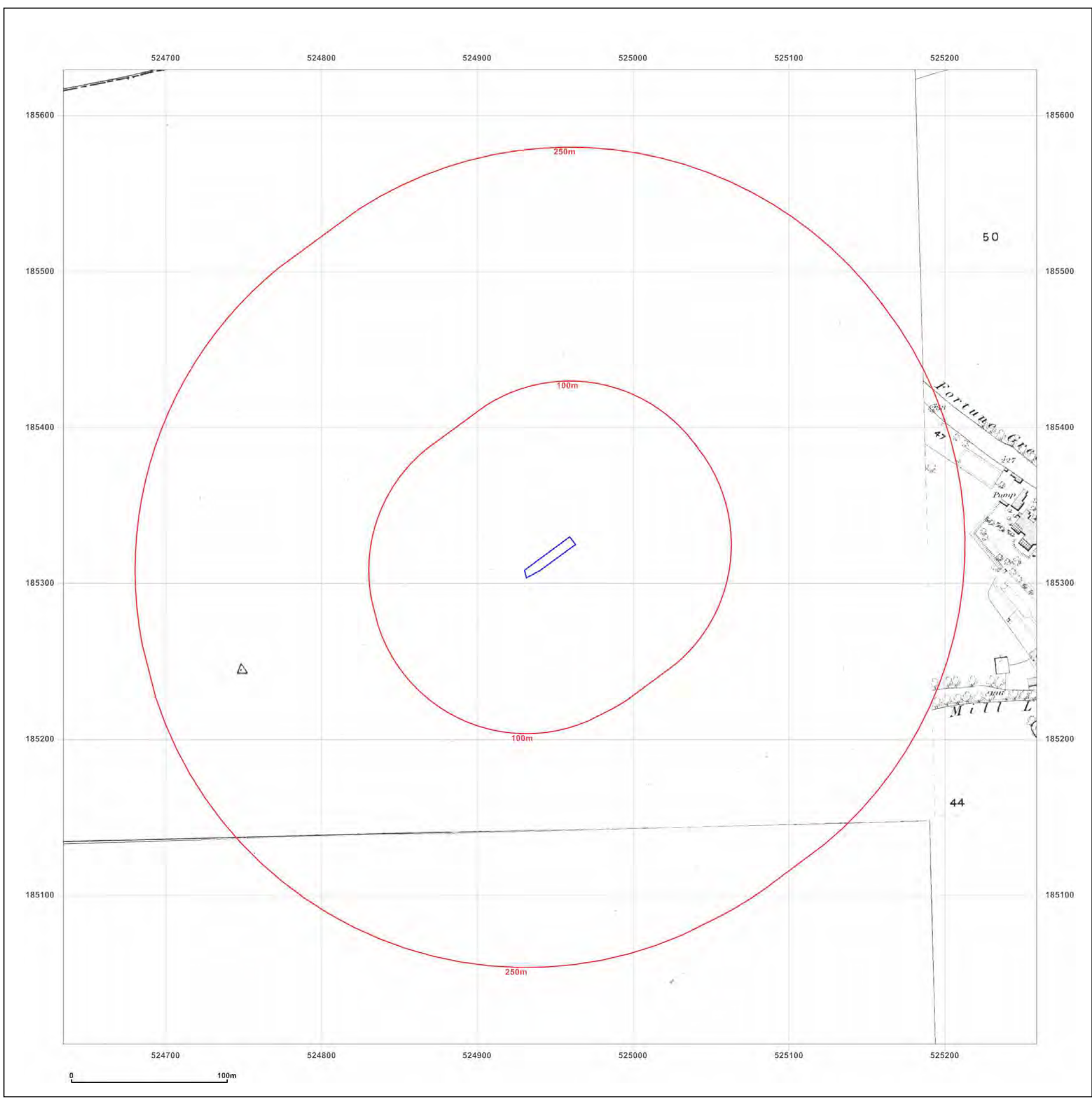


Produced by
Groundsure Insights
T: 08444 159000
E: info@groundsure.com
W: www.groundsure.com

© Crown copyright and database rights 2018 Ordnance Survey 100035207

Production date: 15 August 2018

Map legend available at:
www.groundsure.com/sites/default/files/groundsure_legend.pdf



Site Details:

8, AGAMEMNON ROAD,
LONDON, NW6 1DY

Client Ref: 19720
Report Ref: GS-5329069
Grid Ref: 524947, 185317

Map Name: 1056 Scale Town Plan


Map date: 1896

Scale: 1:1,056

Printed at: 1:1,056



Surveyed 1893
Revised N/A
Edition 1896
Copyright N/A
Levelled N/A



Produced by
Groundsure Insights
T: 08444 159000
E: info@groundsure.com
W: www.groundsure.com

© Crown copyright and database rights 2018 Ordnance Survey 100035207

Production date: 15 August 2018

Map legend available at:
www.groundsure.com/sites/default/files/groundsure_legend.pdf



Site Details:

8, AGAMEMNON ROAD,
LONDON, NW6 1DY

Client Ref: 19720
Report Ref: GS-5329069
Grid Ref: 524947, 185317

Map Name: County Series

Map date: 1896

Scale: 1:2,500

Printed at: 1:2,500



Surveyed 1896
Revised 1896
Edition N/A
Copyright N/A
Levelled N/A

Surveyed 1896
Revised 1896
Edition N/A
Copyright N/A
Levelled N/A

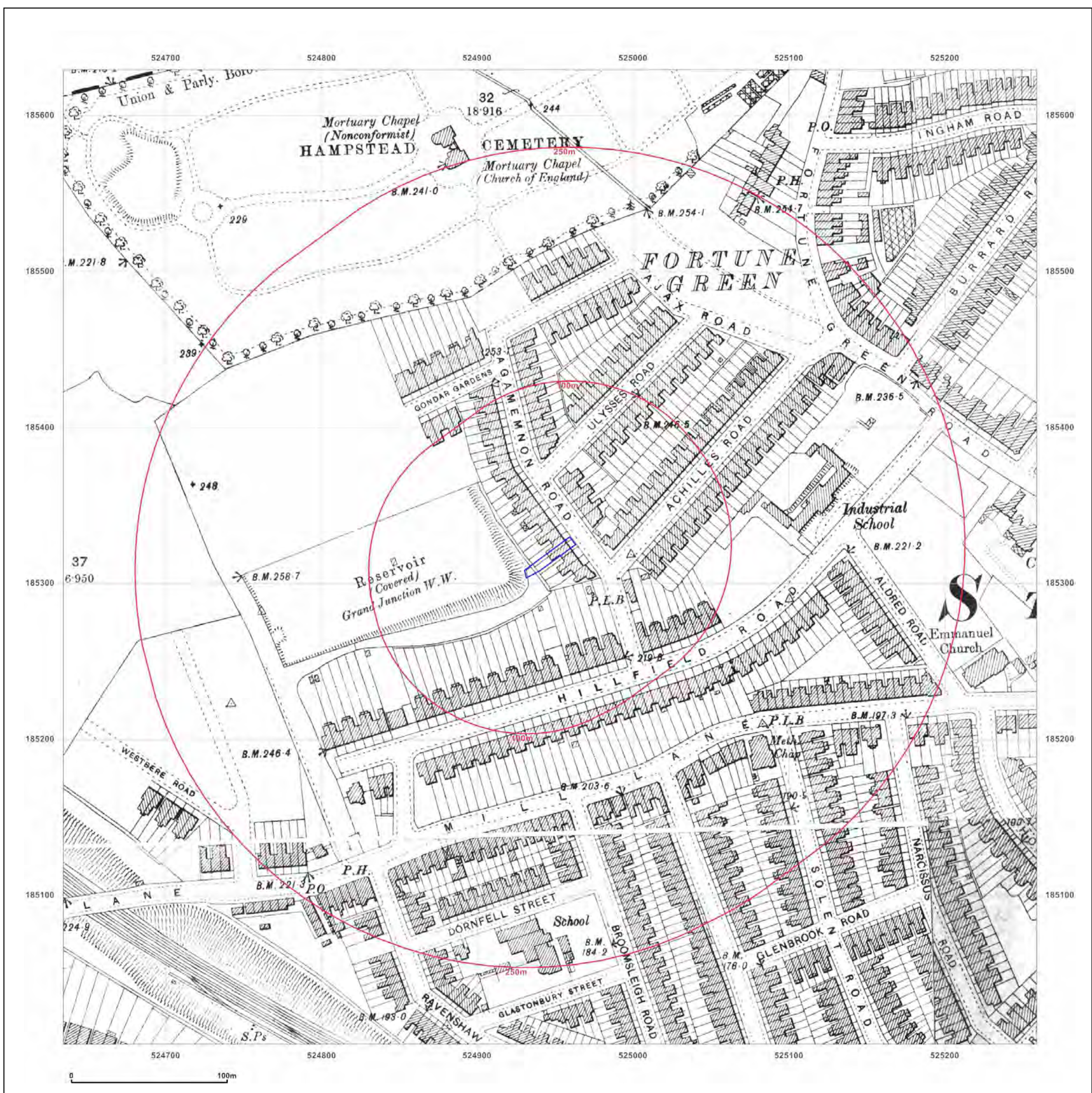


Produced by
Groundsure Insights
T: 08444 159000
E: info@groundsure.com
W: www.groundsure.com

© Crown copyright and database rights 2018 Ordnance Survey 100035207

Production date: 15 August 2018

Map legend available at:
www.groundsure.com/sites/default/files/groundsure_legend.pdf



Site Details:

8, AGAMEMNON ROAD,
LONDON, NW6 1DY

Client Ref: 19720
Report Ref: GS-5329069
Grid Ref: 524947, 185317

Map Name: County Series

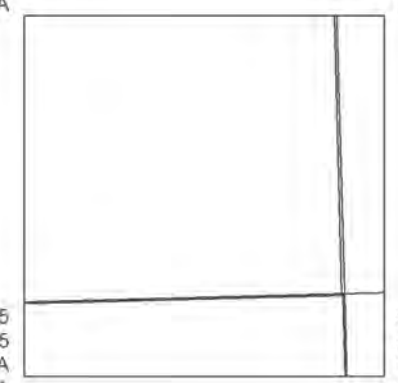
Map date: 1915

Scale: 1:2,500

Printed at: 1:2,500



Surveyed 1915
Revised 1915
Edition N/A
Copyright N/A
Levelled N/A



Surveyed 1915
Revised 1915
Edition N/A
Copyright N/A
Levelled N/A



Produced by
Groundsure Insights
T: 08444 159000
E: info@groundsure.com
W: www.groundsure.com

© Crown copyright and database rights 2018 Ordnance Survey 100035207

Production date: 15 August 2018

Map legend available at:
www.groundsure.com/sites/default/files/groundsure_legend.pdf



Site Details:

8, AGAMEMNON ROAD,
LONDON, NW6 1DY

Client Ref: 19720
Report Ref: GS-5329069
Grid Ref: 524947, 185317

Map Name: County Series

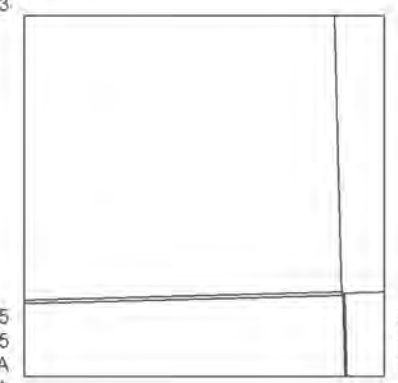
Map date: 1935-1938

Scale: 1:2,500

Printed at: 1:2,500



Surveyed 1865
Revised 1936
Edition 1938
Copyright N/A
Levelled 1933



Surveyed 1935
Revised 1935
Edition N/A
Copyright N/A
Levelled N/A

Surveyed 1935
Revised 1935
Edition N/A
Copyright N/A
Levelled N/A

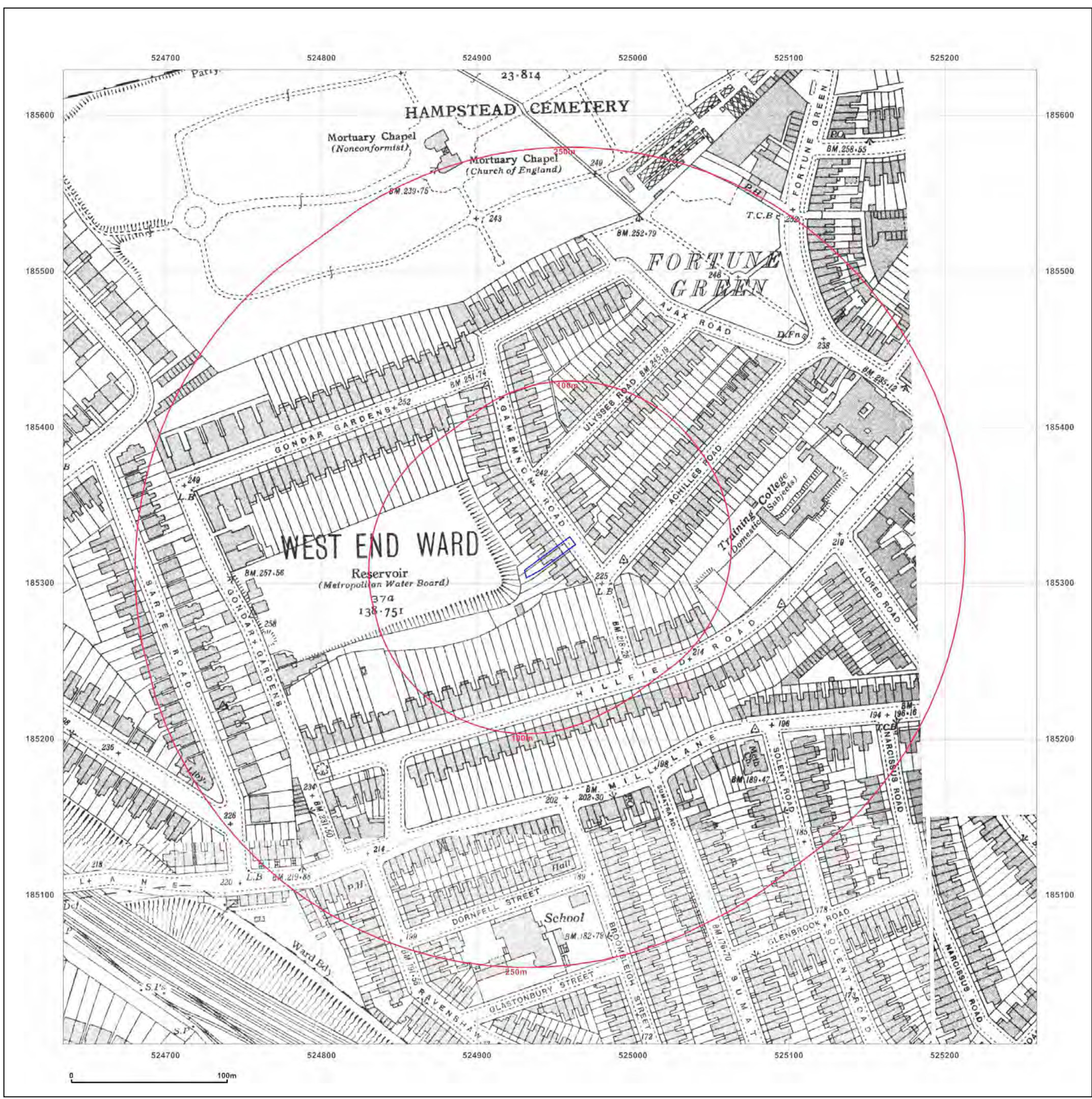


Produced by
Groundsure Insights
T: 08444 159000
E: info@groundsure.com
W: www.groundsure.com

© Crown copyright and database rights 2018 Ordnance Survey 100035207

Production date: 15 August 2018

Map legend available at:
www.groundsure.com/sites/default/files/groundsure_legend.pdf



Site Details:

8, AGAMEMNON ROAD,
LONDON, NW6 1DY

Client Ref: 19720
Report Ref: GS-5329069
Grid Ref: 524947, 185317

Map Name: National Grid

Map date: 1953


Scale: 1:1,250

Printed at: 1:2,000



Surveyed 1953
Revised 1953
Edition N/A
Copyright N/A
Levelled 1933

Surveyed 1953
Revised 1953
Edition N/A
Copyright N/A
Levelled 1933



Produced by
Groundsure Insights
T: 08444 159000
E: info@groundsure.com
W: www.groundsure.com

© Crown copyright and database rights 2018 Ordnance Survey 100035207

Production date: 15 August 2018

Map legend available at:
www.groundsure.com/sites/default/files/groundsure_legend.pdf



Site Details:

8, AGAMEMNON ROAD,
LONDON, NW6 1DY


Client Ref: 19720
Report Ref: GS-5329069
Grid Ref: 524947, 185317

Map Name: National Grid

Map date: 1953

Scale: 1:2,500

Printed at: 1:2,500

Surveyed 1953
Revised 1953
Edition 1955
Copyright N/A
Levelled 1933

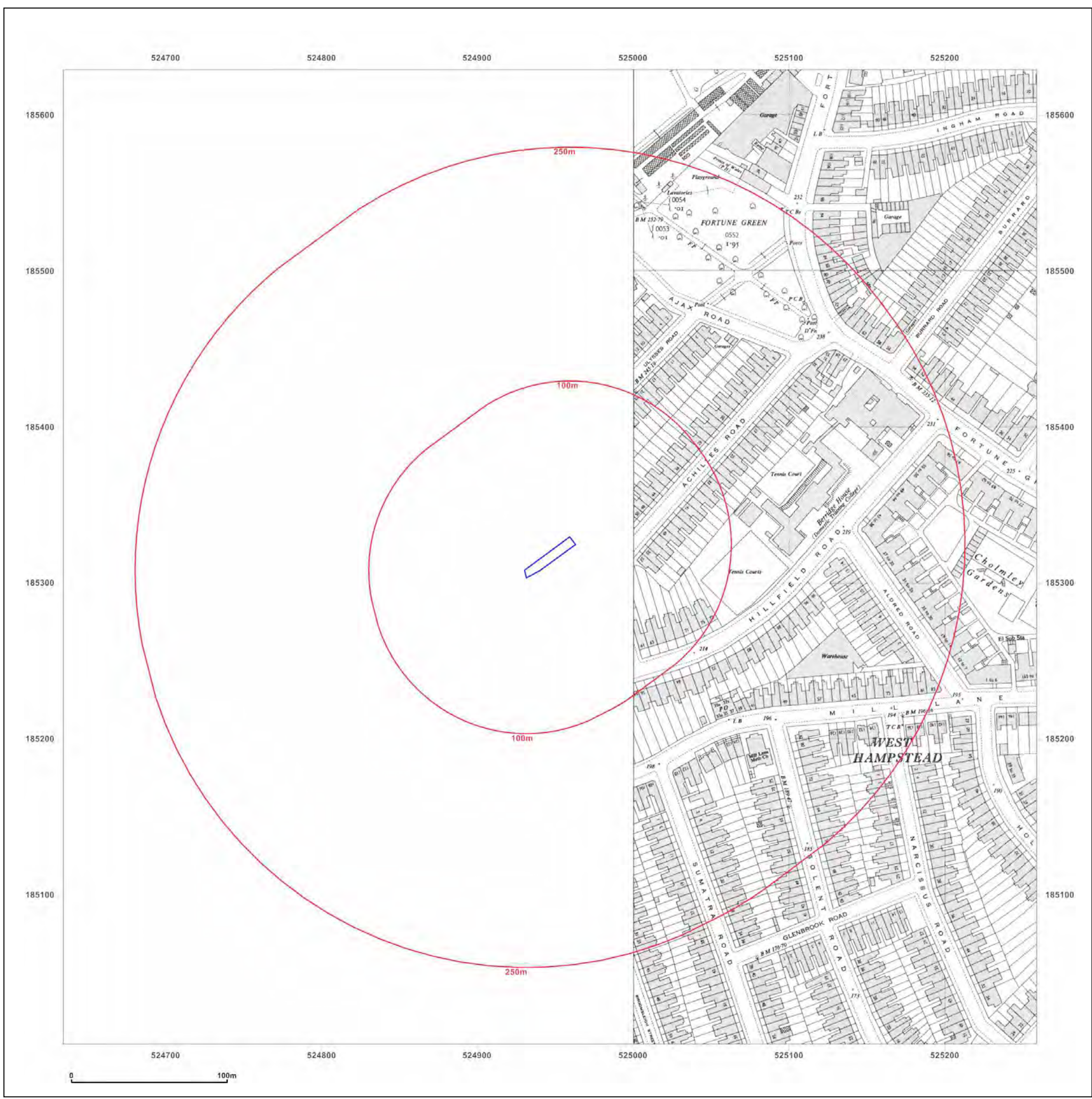


Produced by
Groundsure Insights
T: 08444 159000
E: info@groundsure.com
W: www.groundsure.com

© Crown copyright and database rights 2018 Ordnance Survey 100035207

Production date: 15 August 2018

Map legend available at:
www.groundsure.com/sites/default/files/groundsure_legend.pdf



Site Details:

8, AGAMEMNON ROAD,
LONDON, NW6 1DY

Client Ref: 19720
Report Ref: GS-5329069
Grid Ref: 524947, 185317

Map Name: National Grid

Map date: 1953-1954


Scale: 1:1,250

Printed at: 1:2,000



Surveyed 1953	Surveyed N/A
Revised 1953	Revised N/A
Edition N/A	Edition N/A
Copyright N/A	Copyright N/A
Levelled 1933	Levelled N/A

Surveyed N/A	Surveyed N/A
Revised N/A	Revised N/A
Edition N/A	Edition N/A
Copyright N/A	Copyright N/A
Levelled N/A	Levelled N/A

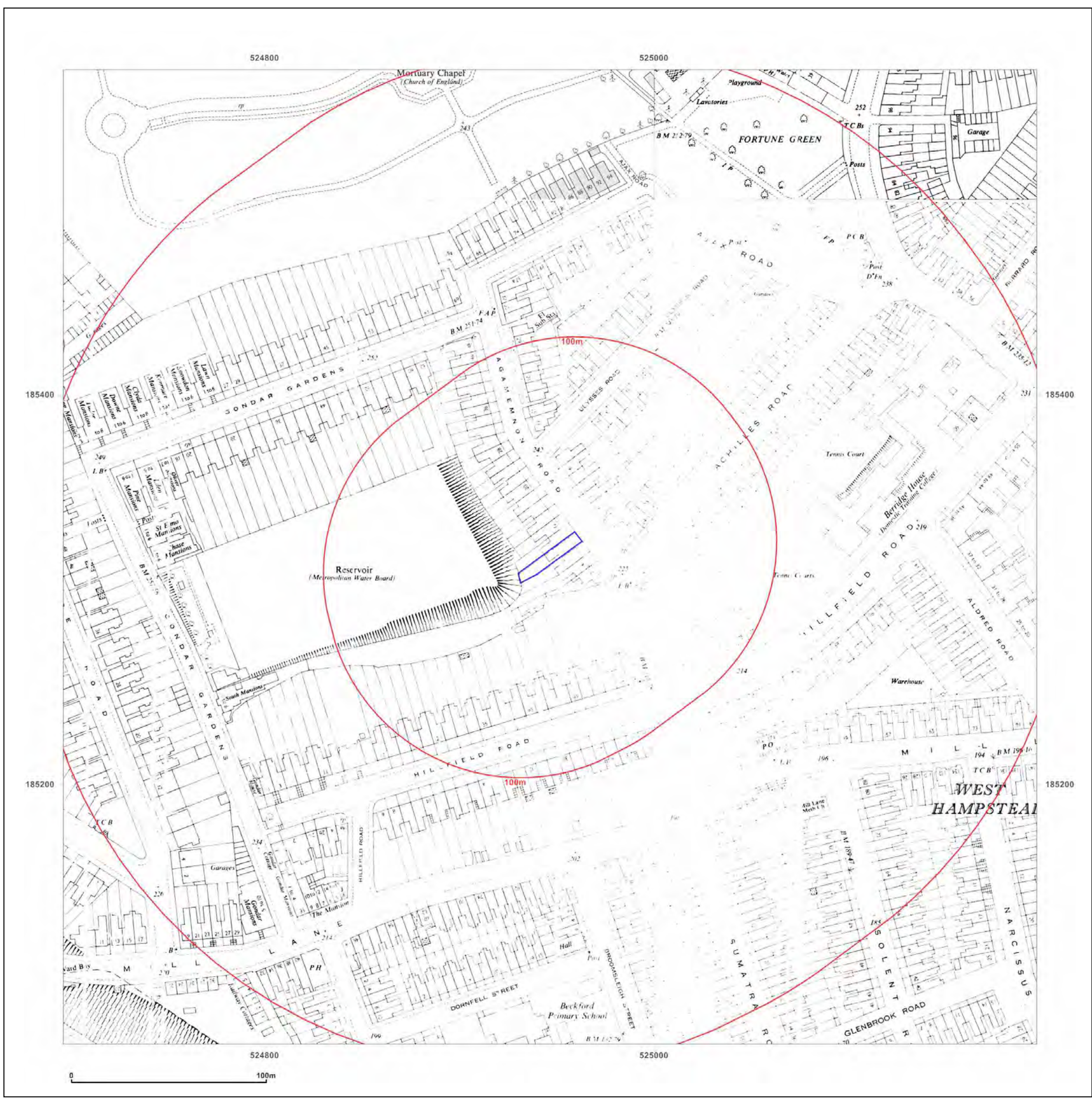


Produced by
Groundsure Insights
T: 08444 159000
E: info@groundsure.com
W: www.groundsure.com

© Crown copyright and database rights 2018 Ordnance Survey 100035207

Production date: 15 August 2018

Map legend available at:
www.groundsure.com/sites/default/files/groundsure_legend.pdf



Site Details:

8, AGAMEMNON ROAD,
LONDON, NW6 1DY

Client Ref: 19720
Report Ref: GS-5329069
Grid Ref: 524947, 185317

Map Name: National Grid

Map date: 1953-1955

Scale: 1:2,500

Printed at: 1:2,500



Surveyed 1953
Revised 1953
Edition 1955
Copyright N/A
Levelled 1933

Surveyed 1953
Revised 1953
Edition 1955
Copyright N/A
Levelled 1933

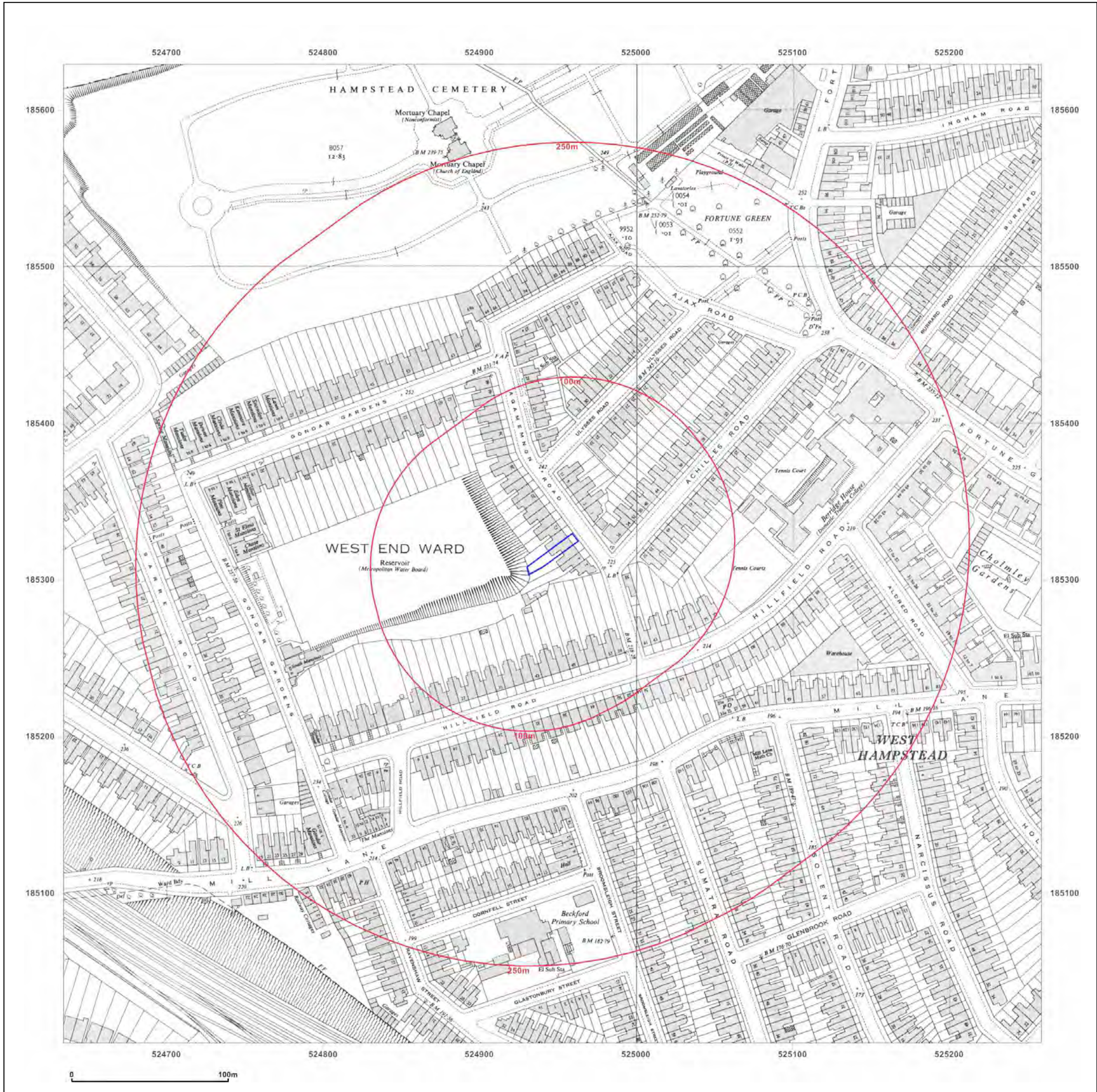


Produced by
Groundsure Insights
T: 08444 159000
E: info@groundsure.com
W: www.groundsure.com

© Crown copyright and database rights 2018 Ordnance Survey 100035207

Production date: 15 August 2018

Map legend available at:
www.groundsure.com/sites/default/files/groundsure_legend.pdf



Site Details:

8, AGAMEMNON ROAD,
LONDON, NW6 1DY

Client Ref: 19720
Report Ref: GS-5329069
Grid Ref: 524947, 185317

Map Name: National Grid

Map date: 1971-1975

Scale: 1:1,250

Printed at: 1:2,000



Surveyed N/A
Revised N/A
Edition N/A
Copyright N/A
Levelled N/A

Surveyed 1953
Revised 1970
Edition N/A
Copyright 1971
Levelled 1953

Surveyed 1953
Revised 1973
Edition N/A
Copyright 1974
Levelled 1953

Surveyed 1953
Revised 1973
Edition N/A
Copyright 1973
Levelled 1953



Produced by
Groundsure Insights
T: 08444 159000
E: info@groundsure.com
W: www.groundsure.com

© Crown copyright and database rights 2018 Ordnance Survey 100035207

Production date: 15 August 2018

Map legend available at:
www.groundsure.com/sites/default/files/groundsure_legend.pdf

