© Copyright Randle Siddeley Associates

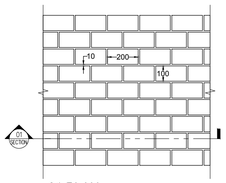

01 PLAN
1:20

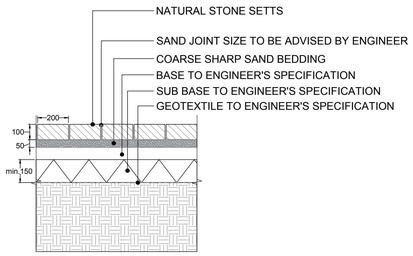

01 SECTION
1:20

1 P1 - PERMEABLE NATURAL STONE SETTS
1 : 20

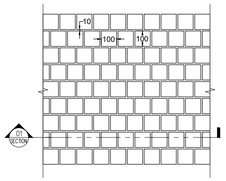

01 PLAN
1:20

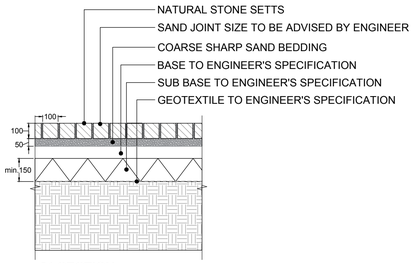

01 SECTION
1:20

2 P1a - PERMEABLE NATURAL STONE SETTS
1 : 20

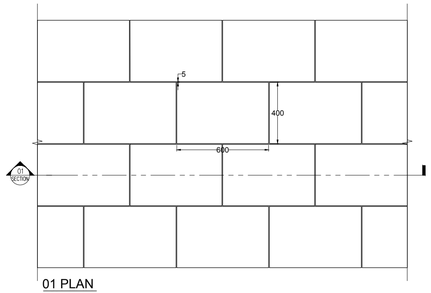

01 PLAN
1:20

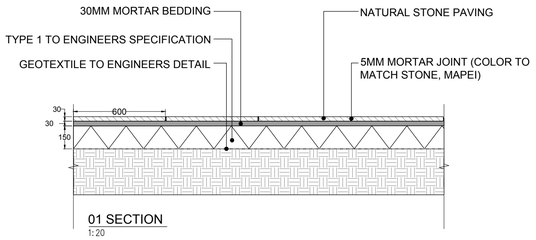

01 SECTION
1:20

3 P2 - NATURAL STONE PAVING
1 : 50

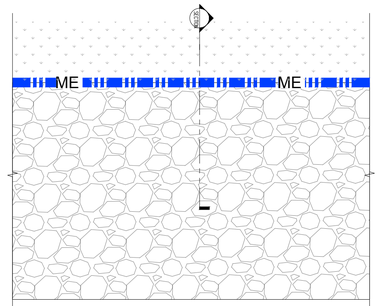

PLAN
1:20

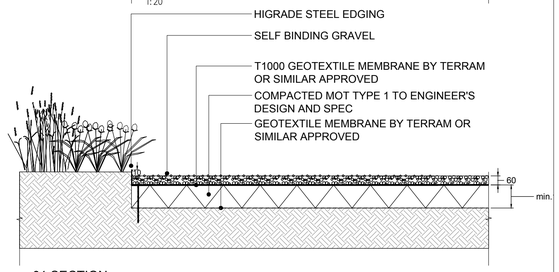

01 SECTION
1:20

4 P3 - SELF BINDING GRAVEL
1 : 50

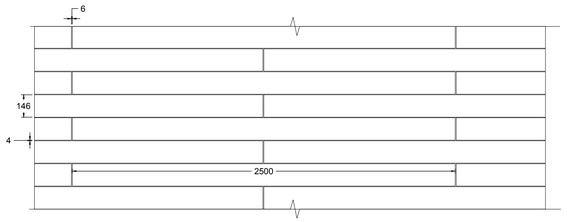

PLAN

NOTE; ALL EXCAVATIONS IN TREE ROOT PROTECTION ZONE TO BE HAND DUG. REFER TO ARBORICULTURAL METHOD STATEMENT FOR ALL WORKS UNDERTAKEN IN TREE ROOT PROTECTION AREAS.

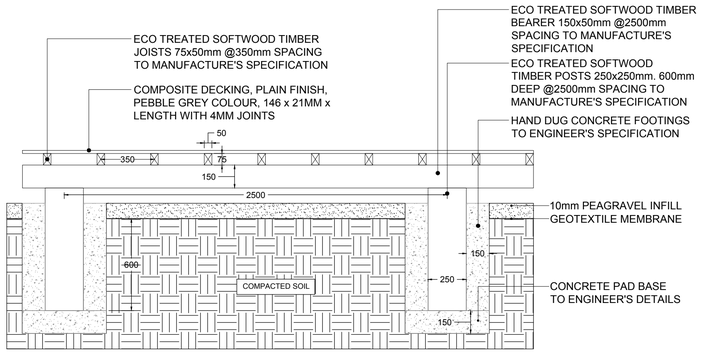

SECTION

5 P4 - DECKING ON RPZ
1 : 20

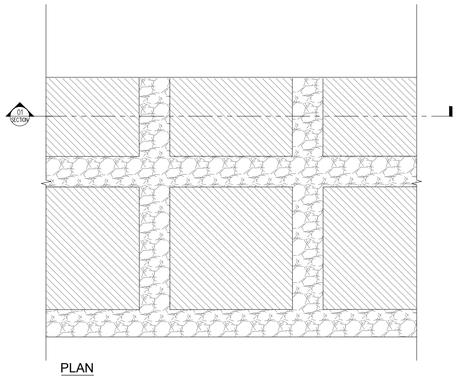

PLAN
1:20

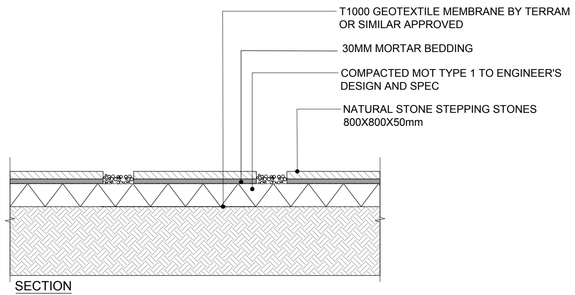

SECTION

6 P5 - STEPPING STONES - LOOSE GRAVEL
1 : 20

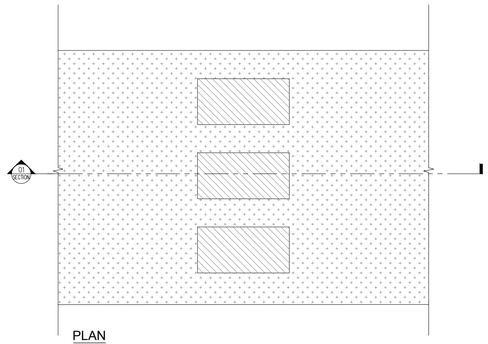

PLAN
1:20

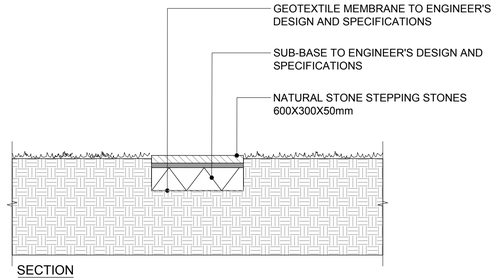

SECTION

7 P6 - STEPPING STONES PATH
1 : 20

Revision	Date	Drawn by	Authorised by

Scale: METERS 1:20 (0 .2 .4 1)
North

RANDLE SIDDELEY
LANDSCAPE ARCHITECTURE & CONSTRUCTION

office@randlesiddeley.co.uk www.randlesiddeley.co.uk +44 (0)20 7627 7272

Client	Private Client		
Project	22 Frognal Way		
Drawing	HARD LANDSCAPE DETAILS HARD ELEMENTS		
Paper size	1:20 @ A1	Job No.	2082
Date	06-03-2018	Drawn	NM
Checked	DW	Authorised	RS
Purpose of Issue:	PLANNING		

Do not scale from drawing. Contractors must verify all dimensions on site before commencing any work or shop drawings. Figured dimensions are to be used in preference to scaled dimensions. If this drawing exceeds the quantities taken in any way the architects are to be informed before work is initiated.
© Randle Siddeley Associates

Drawing No.	2082-030-001	Revision No.	-

XREF: T:\3-Live projects\2082-Frognal Way 22\40-CAD\42-Working\Series-030-Details\2082-030-001 -dw Details.dwg
Printed from layout 2082-030-001, on: 06-Mar-2018, by: David Waldron, at 12:58 of stated scale