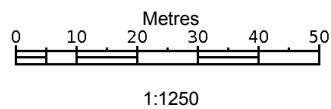




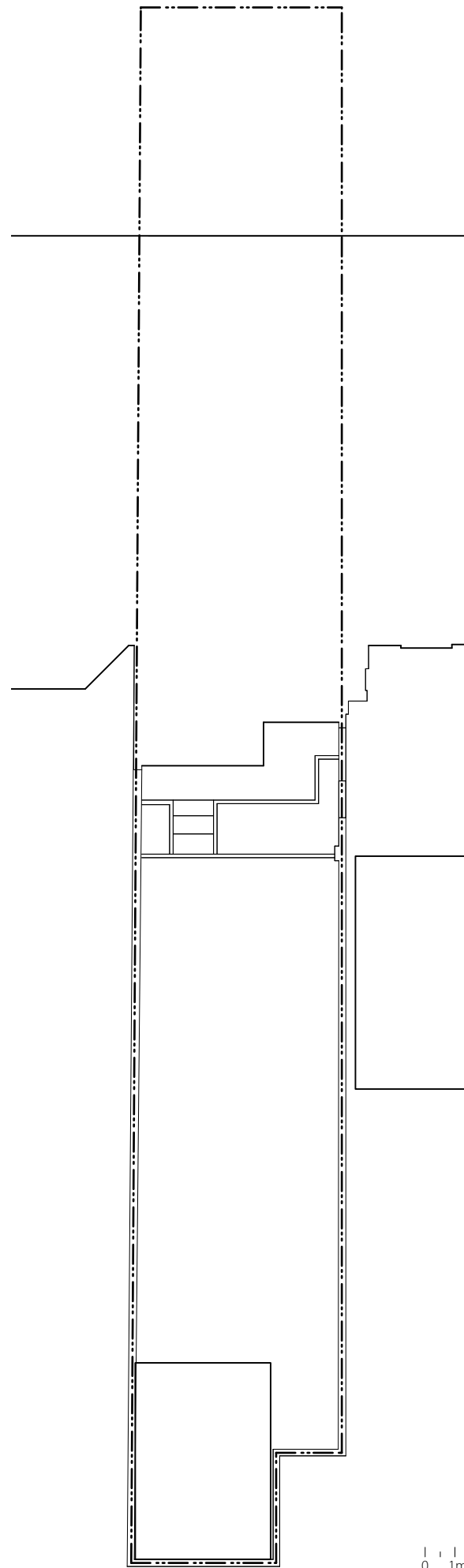
Produced 04 Jul 2018 from the Ordnance Survey MasterMap (topography) Database and incorporating surveyed revision available at this date.

The representation of a road, track or path is no evidence of a right of way. The representation of features as lines is no evidence of a property boundary.

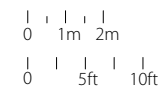


Supplied by: **Stanfords 04 Jul 2018**
 Licence: © Crown Copyright and database rights 2018 OS100035409
 Order Licence Reference: OI1243894
 Centre coordinates: 525776 184260

124a, Greencroft Gardens, London NW6 3PJ



SITE PLAN 1:200



Notes

Revisions _____ By _____ Authorised

CMA
 Ciarcelluti Mathers Architecture

Unit 1, 1 Ghent Way
 London E8 2PE
 Tel: +44 (0)20 7254 7470
 Email: mail@studiocma.co.uk

Client
 Mr Iain Wilson

Project
 124A Greencroft gardens NW6 3PJ

Title
LOCATION MAP AND SITE PLAN

Scale
 1:1250 and 1:200 @ A3

Drawn _____ **Checked** _____ **Authorised** _____

Date 18/07/18 **Issuing Discipline** ARCHITECTURE

Issue status
PLANNING

Drawing number
116 / PD / 01 **Rev** _____

Important note
 Where dimensions are not given, drawings must not be scaled and the matter referred to the architect.

In the event of any detail or dimensional conflict between the architectural drawings, the matter must be referred to the architect for clarification.

© Copyright 2018 - Ciarcelluti Mathers Architecture Ltd.