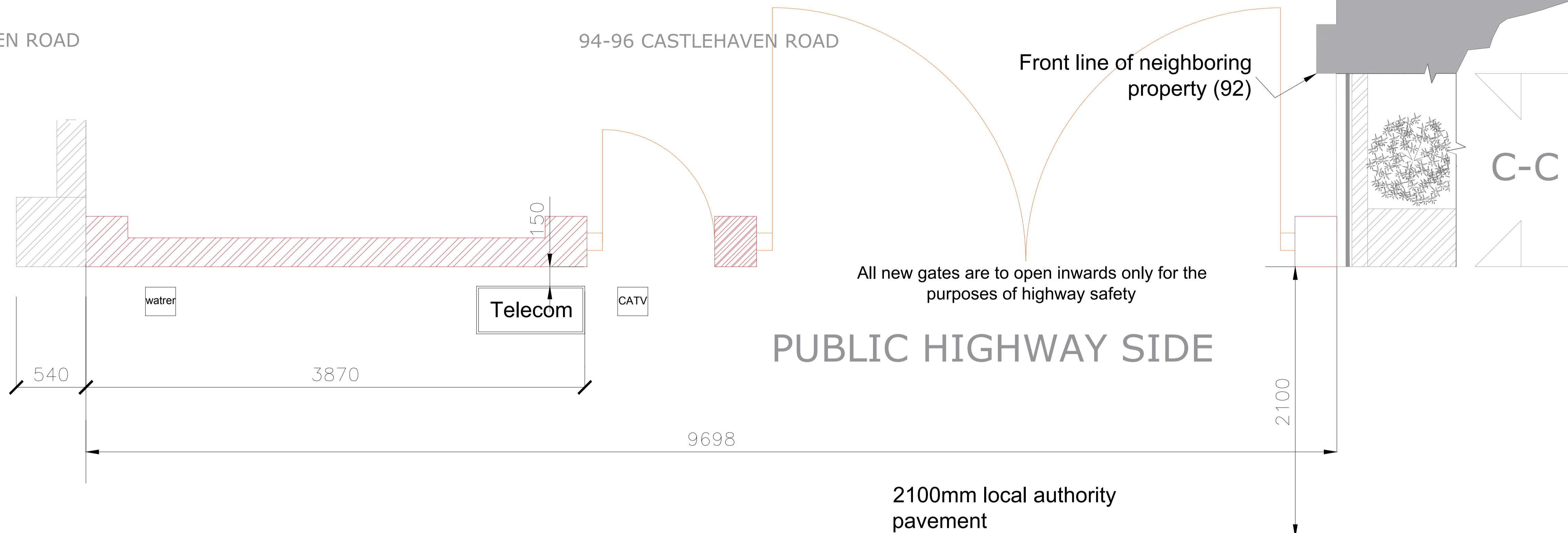


98 CASTLEHAVEN ROAD

94-96 CASTLEHAVEN ROAD

92 CASTLEHAVEN ROAD



Scale 1:20  
(metres)


0 0.2 0.4 0.6 0.8 1 2

### PROPOSED PLAN

NOTES:

Report all discrepancies, errors and omissions  
Do not scale from this drawing  
Verify all dimensions on site before commencing any work or preparing shop drawings  
All materials, components and workmanship are to comply with all the relevant British Standards, Codes of Practice, and appropriate manufacturers recommendations that from time to time shall apply.  
For all specialist work, see relevant drawings.  
This drawing and design are copyright of PELLINGS LLP

Close boarded fencing on the boundary line between 92 Castlehaven Road and 94-96 Castlehaven Road, which is to be retained

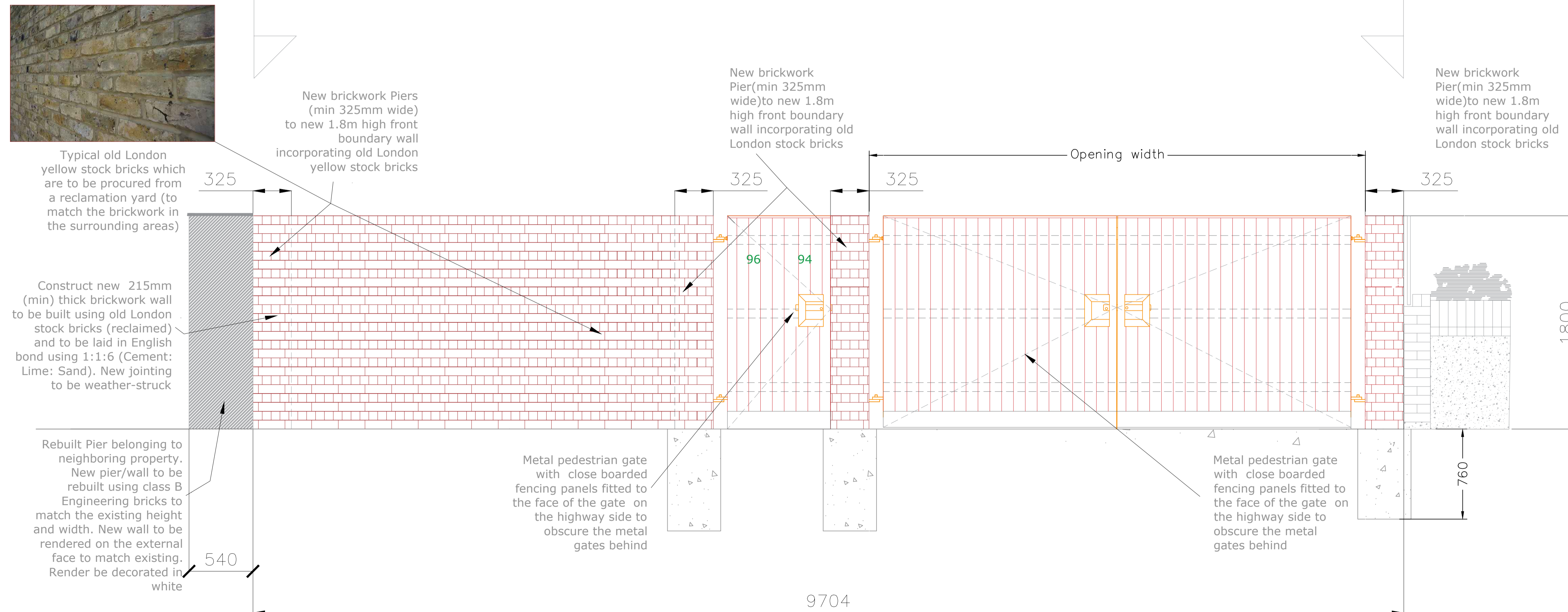


### ELEVATION C-C

98 CASTLEHAVEN ROAD

94-96 CASTLEHAVEN ROAD

92 CASTLEHAVEN ROAD



### PROPOSED ELEVATION

### PLANNING

Rev	Date	Description	Name



Pellings LLP  
Normide House Mount Pleasant Barnet EN4 9EB  
t 020 8441 8500 f 020 8441 4616 e barnet@pellings.co.uk  
www.pellings.co.uk

Architecture & Planning • Building Surveying • Project Management • Cost Consultancy • CDM Co-ordination

CLIENT  
London Borough of Camden

PROJECT  
Castlehaven Traveller's Site, 94-96  
Castlehaven Road, Camden NW1 8PL

TITLE  
PROPOSED PLAN & ELEVATION

DATE August 2018 SCALE 1:20 @A1 DRAWN DHP

DRAWING No. 510|031|02 | C