

525400

525600

525800

525000

186400

186400

186200

186200

186000

186000



Historical Aerial Photography

Published 1946 - 1949

Source map scale - 1:1,250

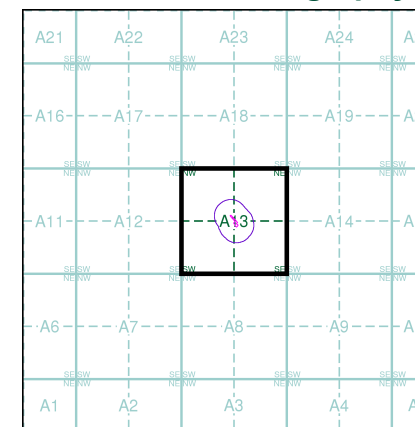
The Historical Aerial Photos were produced by the Ordnance Survey at a scale of 1:1,250 and 1:10,560 from Air Force photography. They were produced between 1944 and 1951 as an interim measure, pending preparation of conventional mapping, due to post war resource shortages. New security measures in the 1950's meant that every photograph was re-checked for potentially unsafe information with security sites replaced by fake fields or clouds. The original editions were withdrawn and only later made available after a period of fifty years although due to the accuracy of the editing, without viewing both revisions it is not easy to spot the edits. Where available Landmark have included both revisions.

© THE BRITISH LIBRARY BOARD. ALL RIGHTS RESERVED. Licence No:8048

Map Name(s) and Date(s)

TC2586SW 1949 1:1,250	TC2586SE 1949 1:1,250	TC2686SW 1948 1:1,250
TC2585NW 1948 1:1,250	TC2585NE 1948 1:1,250	TC2685NW 1949 1:1,250

Historical Aerial Photography - Segment A13



Order Details

Order Number: 171097301_1_1
 Customer Ref: J18142
 National Grid Reference: 525670, 186150
 Slice: A
 Site Area (Ha): 0.1
 Search Buffer (m): 100

Site Details

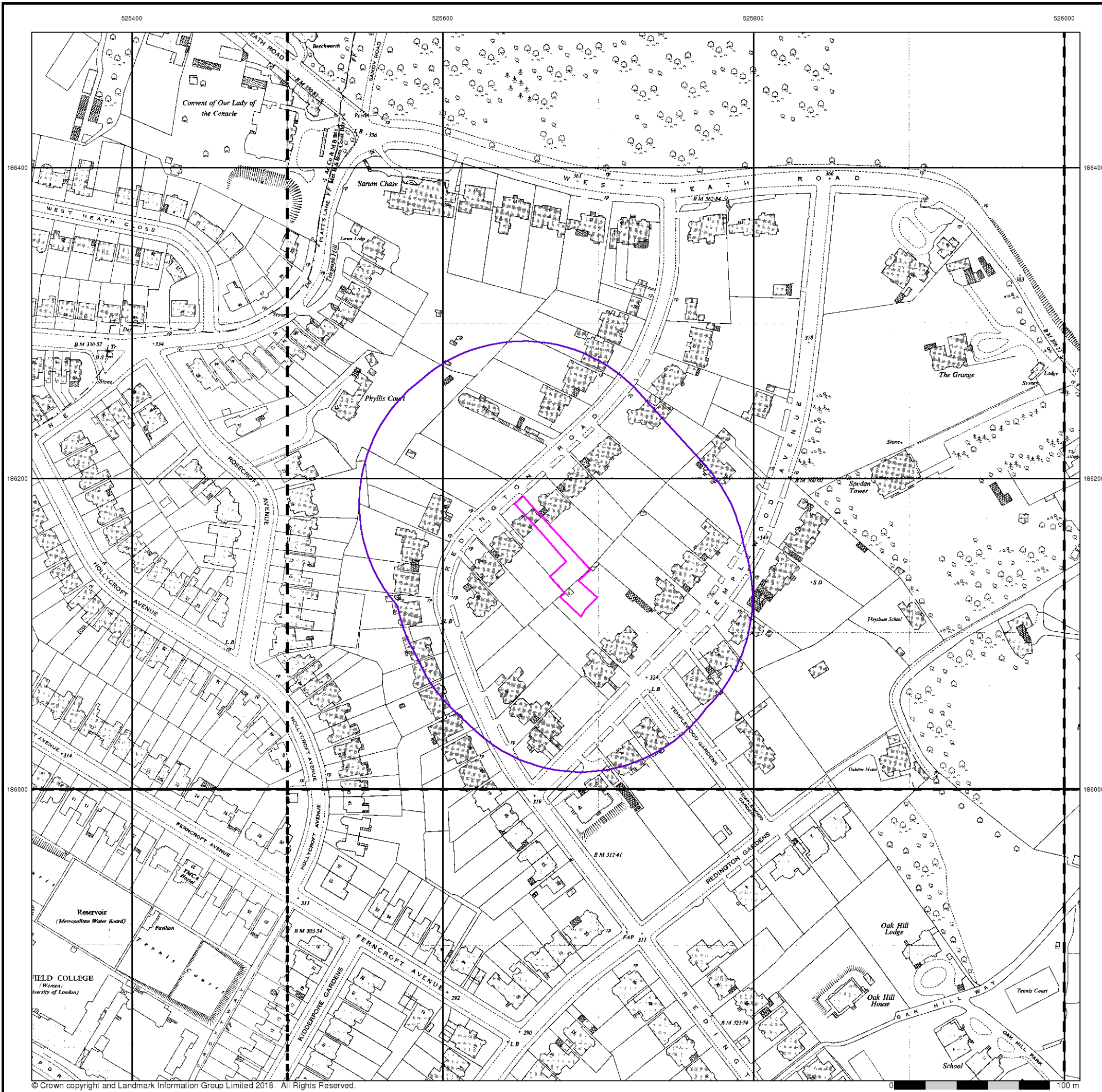
58a, Redington Road, LONDON, NW3 7RS



Tel: 0844 844 9952
 Fax: 0844 844 9951
 Web: www.envirocheck.co.uk

© THE BRITISH LIBRARY BOARD. ALL RIGHTS RESERVED. Licence No:8048

0 100 m



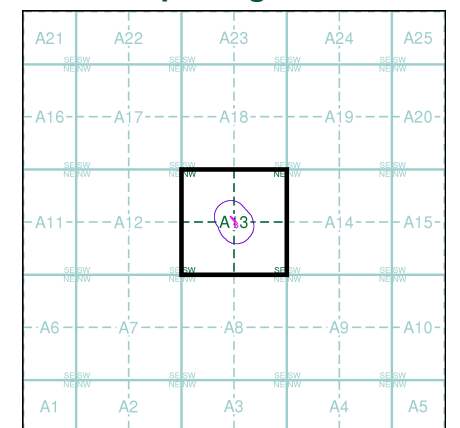
Ordnance Survey Plan
Published 1954
Source map scale - 1:1,250

The historical maps shown were reproduced from maps predominantly held at the scale adopted for England, Wales and Scotland in the 1840's. In 1854 the 1:2,500 scale was adopted for mapping urban areas and by 1896 it covered the whole of what was considered to be the cultivated parts of Great Britain. The published date given below is often some years later than the surveyed date. Before 1938, all OS maps were based on the Cassini Projection, with independent surveys of a single county or group of counties, giving rise to significant inaccuracies in outlying areas.

Map Name(s) and Date(s)

TQ2586SW 1954 1:1,250	TQ2586SE 1954 1:1,250	TQ2686SW 1954 1:1,250
TQ2585NW 1954 1:1,250	TQ2585NE 1954 1:1,250	TQ2685NW 1954 1:1,250

Historical Map - Segment A13



Order Details

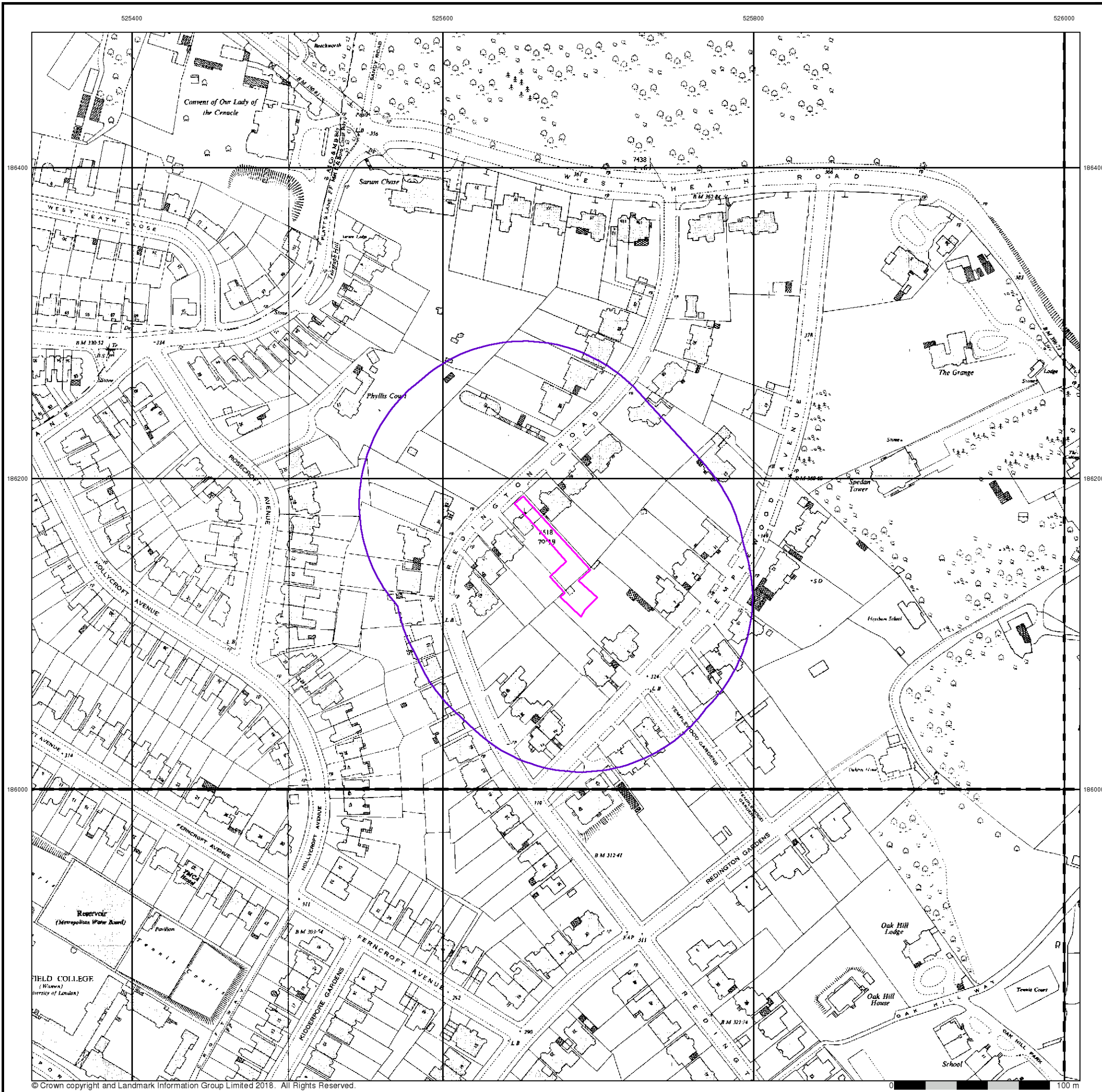
Order Number: 171097301_1_1
 Customer Ref: J18142
 National Grid Reference: 525670, 186150
 Slice: A
 Site Area (Ha): 0.1
 Search Buffer (m): 100

Site Details

58a, Redington Road, LONDON, NW3 7RS



Tel: 0844 844 9952
 Fax: 0844 844 9951
 Web: www.envirocheck.co.uk



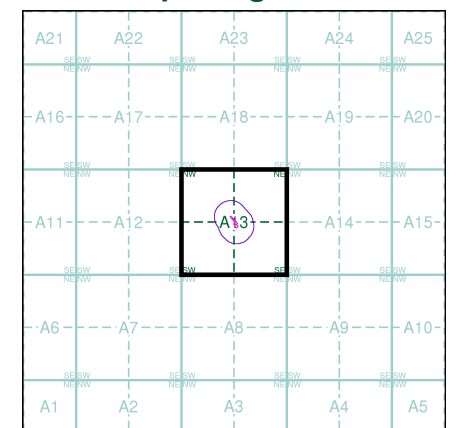
Ordnance Survey Plan
Published 1954 - 1955
Source map scale - 1:2,500

The historical maps shown were reproduced from maps predominantly held at the scale adopted for England, Wales and Scotland in the 1840's. In 1854 the 1:2,500 scale was adopted for mapping urban areas and by 1896 it covered the whole of what was considered to be the cultivated parts of Great Britain. The published date given below is often some years later than the surveyed date. Before 1938, all OS maps were based on the Cassini Projection, with independent surveys of a single county or group of counties, giving rise to significant inaccuracies in outlying areas.

Map Name(s) and Date(s)

TQ2586 1955 1:2,500	TQ2886 1954 1:2,500
TQ2585 1955 1:2,500	TQ2685 1955 1:2,500

Historical Map - Segment A13



Order Details

Order Number: 171097301_1_1
 Customer Ref: J18142
 National Grid Reference: 525670, 186150
 Slice: A
 Site Area (Ha): 0.1
 Search Buffer (m): 100

Site Details

58a, Redington Road, LONDON, NW3 7RS



Tel: 0844 844 9952
 Fax: 0844 844 9951
 Web: www.envirocheck.co.uk

525400

525600

525800

526000

186400

186400

186200

186200

186000

186000



Additional SIMs

Published 1954 - 1966

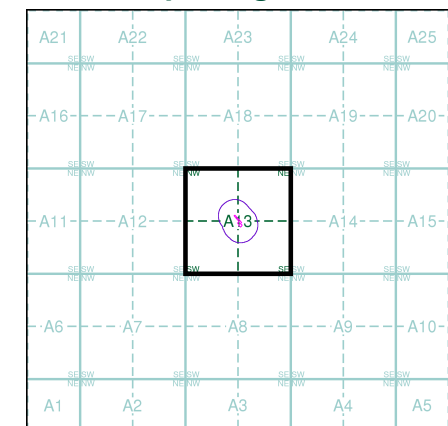
Source map scale - 1:1,250

The SIM cards (Ordnance Survey's 'Survey of Information on Microfilm') are further, minor editions of mapping which were produced and published in between the main editions as an area was updated. They date from 1947 to 1994, and contain detailed information on buildings, roads and land-use. These maps were produced at both 1:2,500 and 1:1,250 scales.

Map Name(s) and Date(s)

TQ2586SE	TQ2686SW
1954	1954
1:1,250	1:1,250
TQ2585NE	TQ2685NW
1966	1954
1:1,250	1:1,250

Historical Map - Segment A13



Order Details

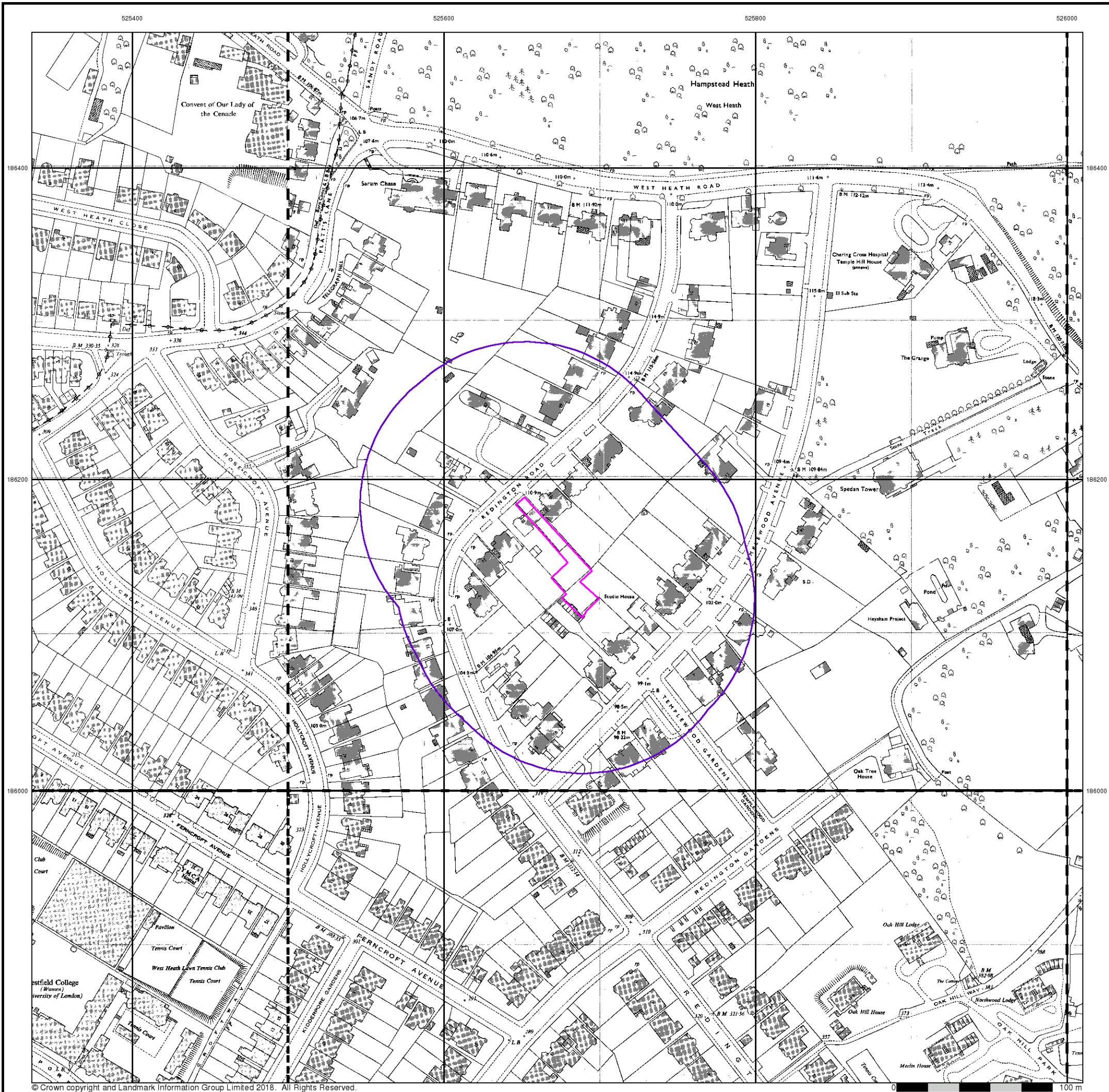
Order Number: 171097301_1_1
 Customer Ref: J18142
 National Grid Reference: 525670, 186150
 Slice: A
 Site Area (Ha): 0.1
 Search Buffer (m): 100

Site Details

58a, Redington Road, LONDON, NW3 7RS



Tel: 0844 844 9952
 Fax: 0844 844 9951
 Web: www.envirocheck.co.uk



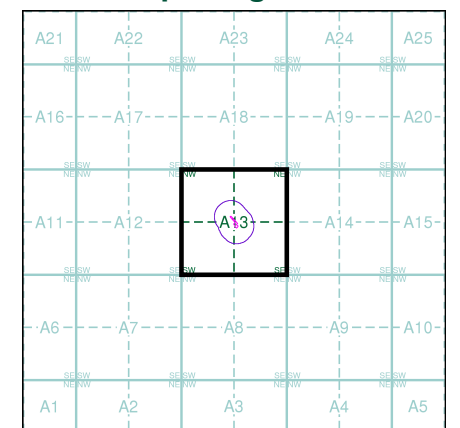
Ordnance Survey Plan
Published 1962 - 1973
Source map scale - 1:1,250

The historical maps shown were reproduced from maps predominantly held at the scale adopted for England, Wales and Scotland in the 1840's. In 1854 the 1:2,500 scale was adopted for mapping urban areas and by 1896 it covered the whole of what was considered to be the cultivated parts of Great Britain. The published date given below is often some years later than the surveyed date. Before 1938, all OS maps were based on the Cassini Projection, with independent surveys of a single county or group of counties, giving rise to significant inaccuracies in outlying areas.

Map Name(s) and Date(s)

TQ2586SW 1965 1:1,250	TQ2586SE 1972 1:1,250	TQ2686SW 1973 1:1,250
TQ2585NW 1962 1:1,250	TQ2585NE 1966 1:1,250	TQ2685NW 1966 1:1,250

Historical Map - Segment A13



Order Details

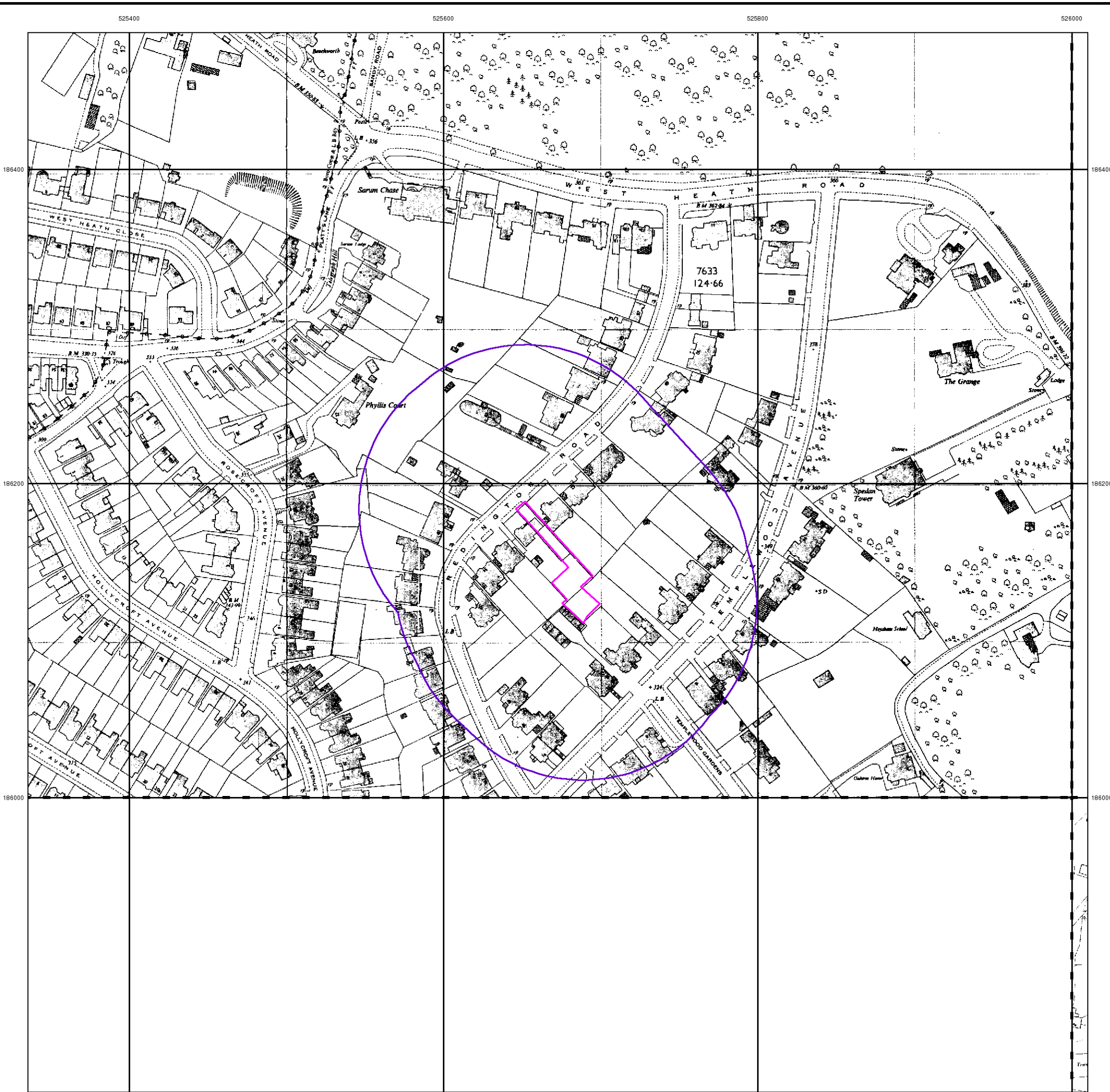
Order Number: 171097301_1_1
 Customer Ref: J18142
 National Grid Reference: 525670, 186150
 Slice: A
 Site Area (Ha): 0.1
 Search Buffer (m): 100

Site Details

58a, Redington Road, LONDON, NW3 7RS



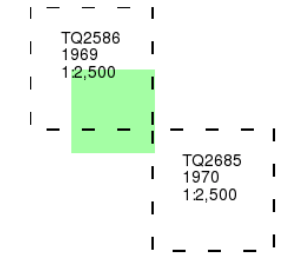
Tel: 0844 844 9952
 Fax: 0844 844 9951
 Web: www.envirocheck.co.uk



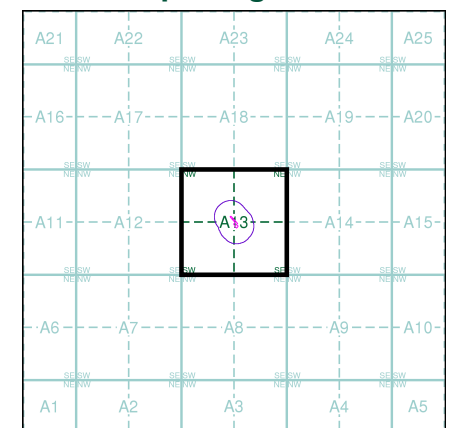
Ordnance Survey Plan
Published 1969 - 1970
Source map scale - 1:2,500

The historical maps shown were reproduced from maps predominantly held at the scale adopted for England, Wales and Scotland in the 1840's. In 1854 the 1:2,500 scale was adopted for mapping urban areas and by 1896 it covered the whole of what were considered to be the cultivated parts of Great Britain. The published date given below is often some years later than the surveyed date. Before 1938, all OS maps were based on the Cassini Projection, with independent surveys of a single county or group of counties, giving rise to significant inaccuracies in outlying areas.

Map Name(s) and Date(s)



Historical Map - Segment A13



Order Details

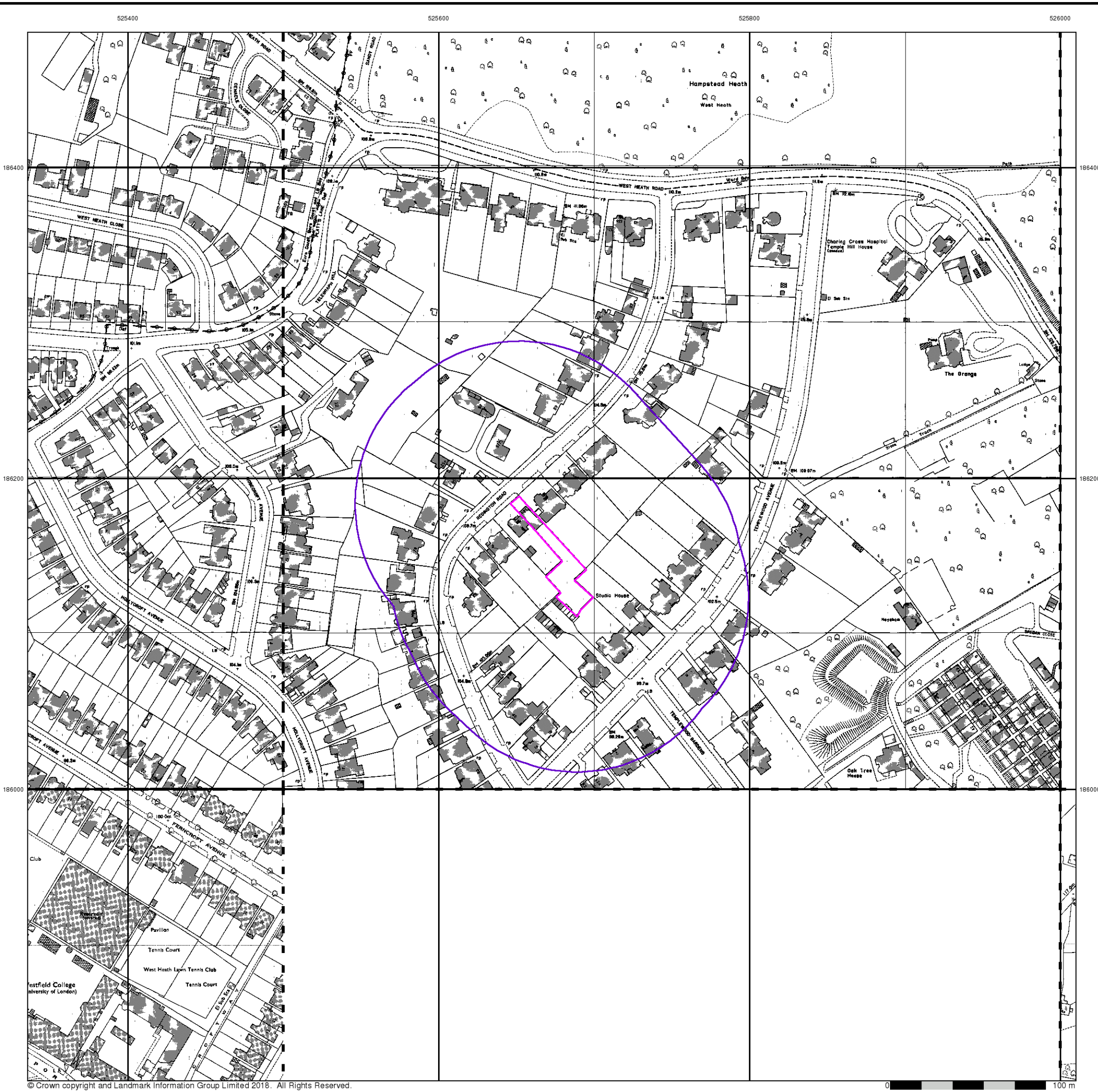
Order Number: 171097301_1_1
 Customer Ref: J18142
 National Grid Reference: 525670, 186150
 Slice: A
 Site Area (Ha): 0.1
 Search Buffer (m): 100

Site Details

58a, Redington Road, LONDON, NW3 7RS



Tel: 0844 844 9952
 Fax: 0844 844 9951
 Web: www.envirocheck.co.uk



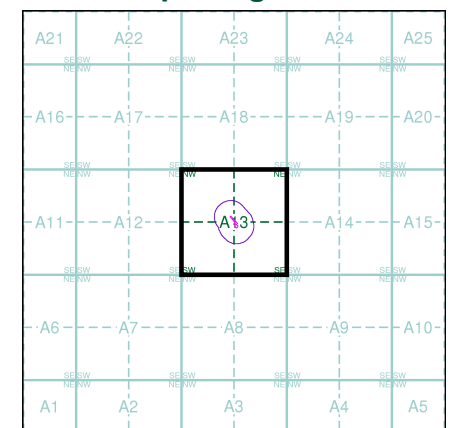
Ordnance Survey Plan
Published 1971 - 1981
Source map scale - 1:1,250

The historical maps shown were reproduced from maps predominantly held at the scale adopted for England, Wales and Scotland in the 1840's. In 1854 the 1:2,500 scale was adopted for mapping urban areas and by 1896 it covered the whole of what were considered to be the cultivated parts of Great Britain. The published date given below is often some years later than the surveyed date. Before 1938, all OS maps were based on the Cassini Projection, with independent surveys of a single county or group of counties, giving rise to significant inaccuracies in outlying areas.

Map Name(s) and Date(s)

TQ2586SW 1981 1:1,250	TQ2586SE 1981 1:1,250	
TQ2585NW 1971 1:1,250		TQ2685NW 1974 1:1,250

Historical Map - Segment A13



Order Details

Order Number: 171097301_1_1
 Customer Ref: J18142
 National Grid Reference: 525670, 186150
 Slice: A
 Site Area (Ha): 0.1
 Search Buffer (m): 100

Site Details

58a, Redington Road, LONDON, NW3 7RS



Tel: 0844 844 9952
 Fax: 0844 844 9951
 Web: www.envirocheck.co.uk

525400

525600

525800

526000

186400

186400

186200

186200

186000

186000



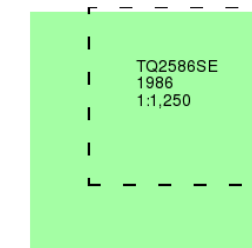
Additional SIMs

Published 1986

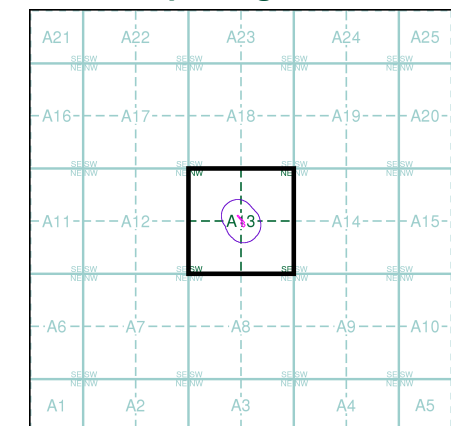
Source map scale - 1:1,250

The SIM cards (Ordnance Survey's 'Survey of Information on Microfilm') are further, minor editions of mapping which were produced and published in between the main editions as an area was updated. They date from 1947 to 1994, and contain detailed information on buildings, roads and land-use. These maps were produced at both 1:2,500 and 1:1,250 scales.

Map Name(s) and Date(s)



Historical Map - Segment A13



Order Details

Order Number: 171097301_1_1
Customer Ref: J18142
National Grid Reference: 525670, 186150
Slice: A
Site Area (Ha): 0.1
Search Buffer (m): 100

Site Details

58a, Redington Road, LONDON, NW3 7RS



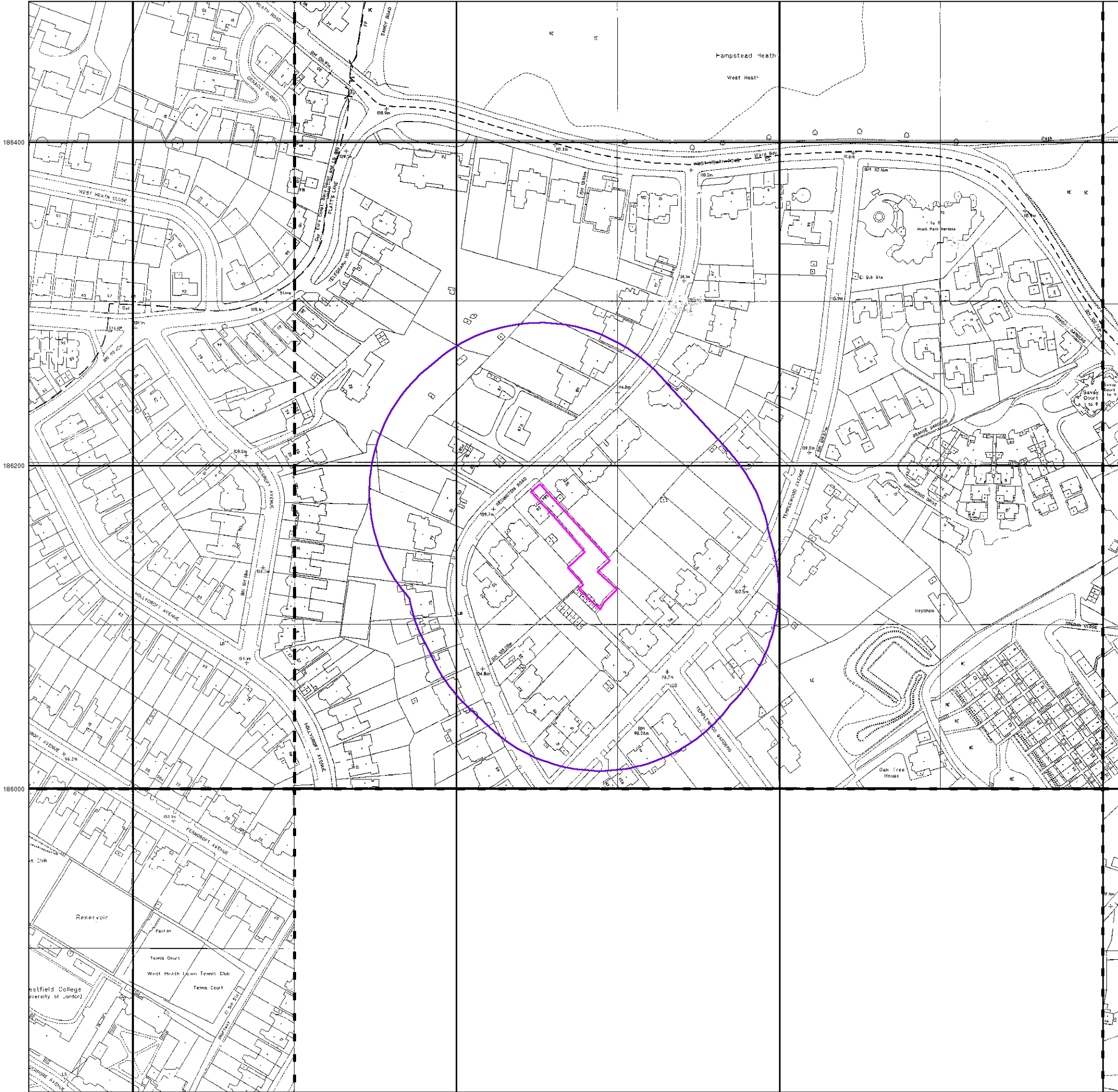
Tel: 0844 844 9952
Fax: 0844 844 9951
Web: www.envirocheck.co.uk

525400

525600

525800

526000



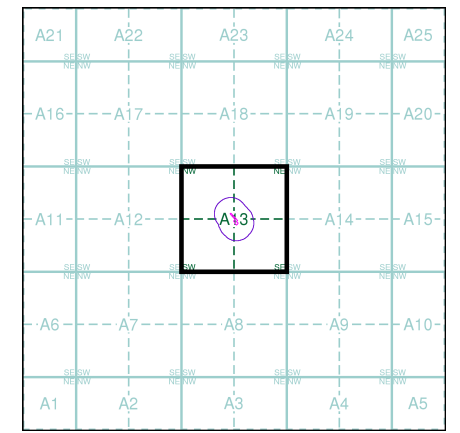
Large-Scale National Grid Data
Published 1991
Source map scale - 1:1,250

'Large Scale National Grid Data' superseded SIM cards (Ordnance Survey's 'Survey of Information on Microfilm') in 1992, and continued to be produced until 1999. These maps were the fore-runners of digital mapping and so provide detailed information on houses and roads, but tend to show less topographic features such as vegetation. These maps were produced at both 1:2,500 and 1:1,250 scales.

Map Name(s) and Date(s)

TQ2586SW 1991 1:1,250	TQ2586SE 1991 1:1,250	TQ2686SW 1991 1:1,250
TQ2585NW 1991 1:1,250	TQ2685NW 1991 1:1,250	

Historical Map - Segment A13



Order Details

Order Number: 171097301_1_1
 Customer Ref: J18142
 National Grid Reference: 525670, 186150
 Slice: A
 Site Area (Ha): 0.1
 Search Buffer (m): 100

Site Details

58a, Redington Road, LONDON, NW3 7RS



Tel: 0844 844 9952
 Fax: 0844 844 9951
 Web: www.envirocheck.co.uk