

DO NOT SCALE FROM THIS DRAWING. THE AUTHOR OF THIS DRAWING TAKES NO RESPONSIBILITY FOR ANY DIMENSIONS OBTAINED BY MEASURING OR SCALING FROM THIS DRAWING AND NO RELIANCE MAY BE PLACED ON SUCH DIMENSIONS. ALL DIMENSIONS MUST BE CHECKED AND VERIFIED ON SITE BY THE CONTRACTOR BEFORE COMMENCING ANY WORK OR PRODUCING DRAWINGS. RML ARCHITECTURE MUST BE NOTIFIED IMMEDIATELY OF ANY ERRORS OR DISCREPANCIES PRIOR TO THE COMMENCEMENT OF WORK.

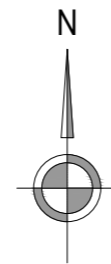
THIS DRAWING AND ALL INFORMATION CONTAINED WITHIN IS THE SOLE PROPERTY OF RML ARCHITECTURE LTD AND MAY NOT BE REPRODUCED IN WHOLE OR PART WITHOUT WRITTEN PERMISSION FROM RML ARCHITECTURE LTD.

REV	DESCRIPTION	DATE	BY
-	-	-	-




Scale 1:500 @ A3 (metres)

Proposed Block Plan

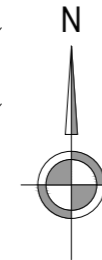


Ordnance Survey (c) Crown Copyright 2018. All rights reserved. Licence number 100022432



Scale 1:1250 @ A3 (metres)

Site Location Plan



PRINTED SIZE @ A3

CLIENT  
**ARISTELA**

PROJECT  
**LOWER GROUND FLOOR FLAT  
31A DENNINGTON PARK ROAD  
LONDON  
NW6 1BB**

DRAWING TITLE  
**SITE LOCATION AND BLOCK PLANS**

PROJECT No. **3519** DRAWN BY **LFC**

SCALE **AS NOTED** DATE **JUNE '18**

DRAWING NO. **3519-P-01** REVISION **-**

DRAWING STATUS  
**PLANNING**

**RMLArchitecture**

12 Albion Street Brighton BN2 9NE  
07973 151 494