

## **APPENDIX C**

*GroundSure Reports*



#### Site Details:

52,  
TOTTENHAM STREET,  
LONDON, W1T 4RN

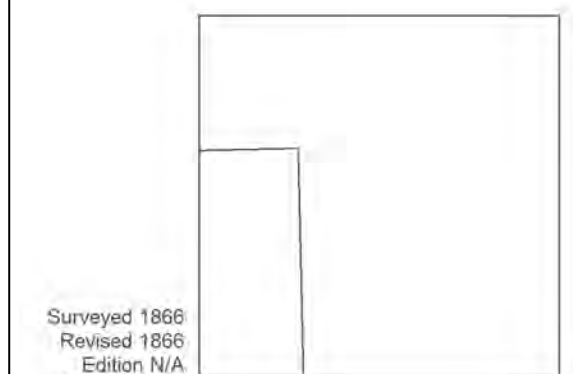
**Client Ref:** PO\_4367  
**Report Ref:** CGL01-3980361  
**Grid Ref:** 529331, 181759

**Map Name:** County Series

**Map date:** 1866

**Scale:** 1:10,560

**Printed at:** 1:10,560



Surveyed 1866  
Revised 1866  
Edition N/A  
Copyright N/A  
Levelled N/A

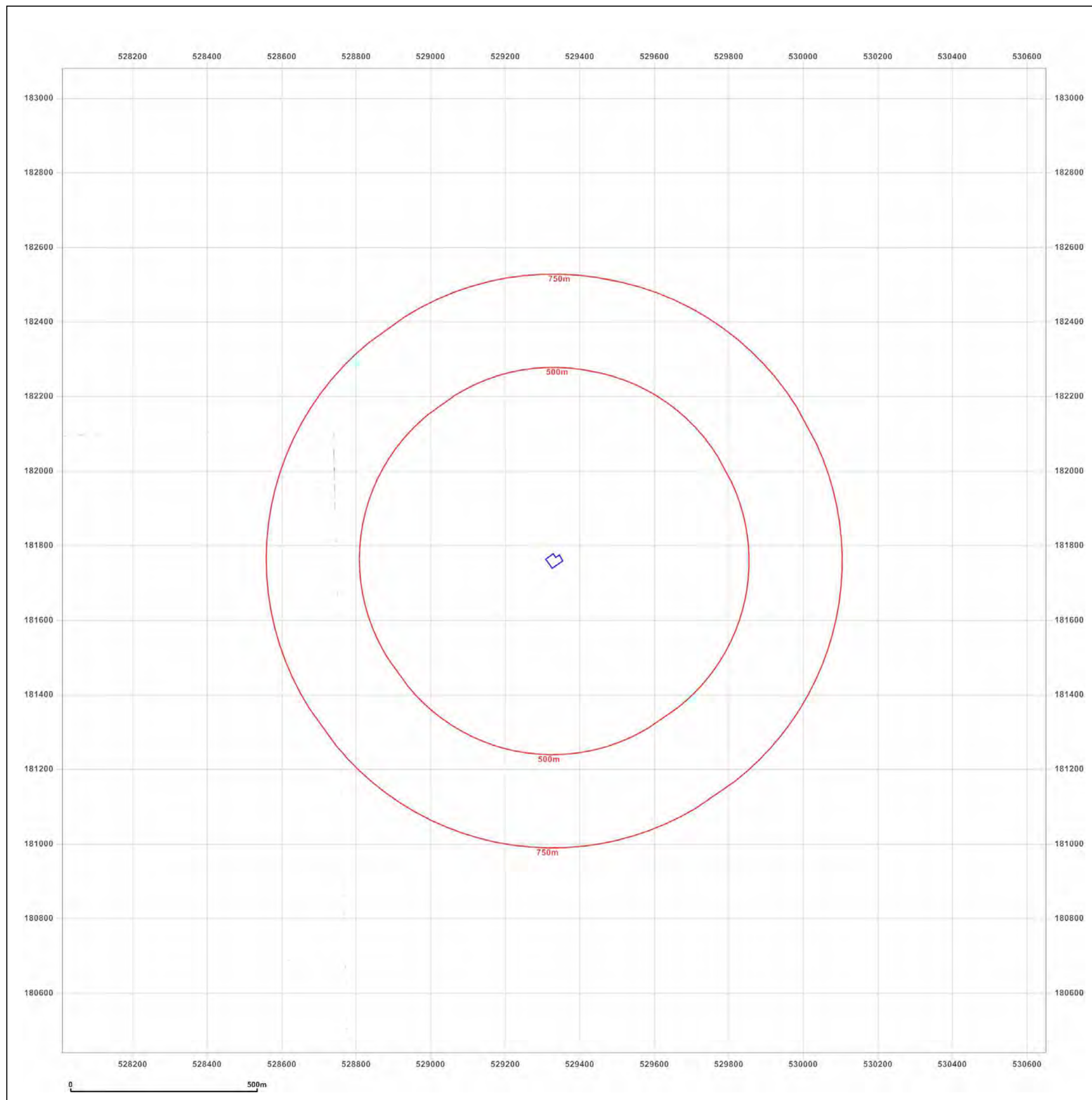


Produced by  
Groundsure Insights  
T: 08444 159000  
E: [info@groundsure.com](mailto:info@groundsure.com)  
W: [www.groundsure.com](http://www.groundsure.com)

© Crown copyright and database rights 2015 Ordnance Survey 100035207

Production date: 12 June 2017

To view map legend click here [Legend](#)





#### Site Details:

52,  
TOTTENHAM STREET,  
LONDON, W1T 4RN


**Client Ref:** PO\_4367  
**Report Ref:** CGL01-3980361  
**Grid Ref:** 529331, 181759

**Map Name:** County Series

**Map date:** 1873

**Scale:** 1:10,560

**Printed at:** 1:10,560



Surveyed 1873  
Revised 1873  
Edition N/A  
Copyright N/A  
Levelled N/A




Produced by  
Groundsure Insights  
T: 08444 159000  
E: [info@groundsure.com](mailto:info@groundsure.com)  
W: [www.groundsure.com](http://www.groundsure.com)

© Crown copyright and database rights 2015 Ordnance Survey 100035207

Production date: 12 June 2017

To view map legend click here [Legend](#)







#### Site Details:

52,  
TOTTENHAM STREET,  
LONDON, W1T 4RN

**Client Ref:** PO\_4367  
**Report Ref:** CGL01-3980361  
**Grid Ref:** 529331, 181759

**Map Name:** County Series

**Map date:** 1882

**Scale:** 1:10,560

**Printed at:** 1:10,560



Surveyed 1873  
Revised 1873  
Edition 1882  
Copyright N/A  
Levelled N/A

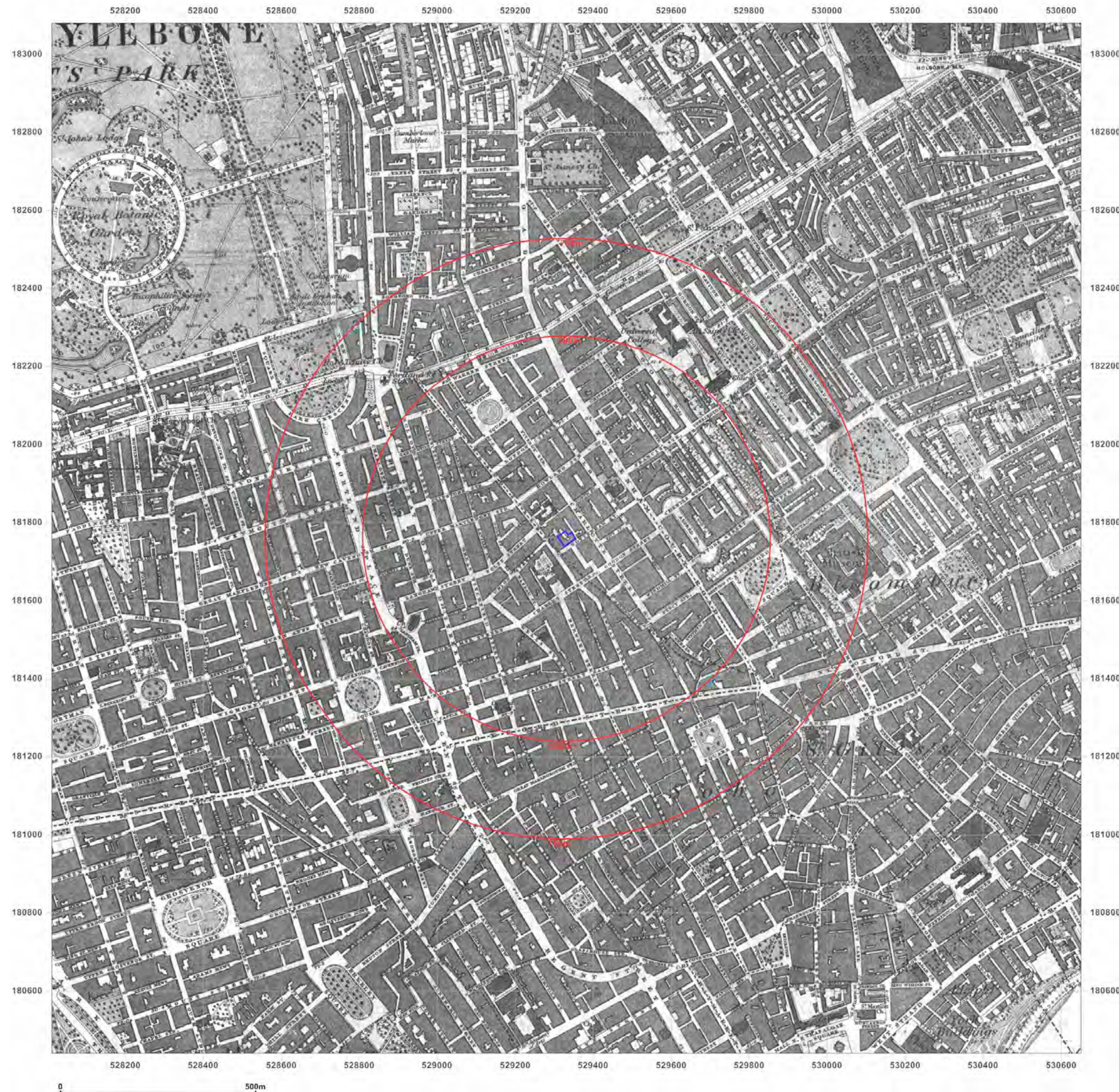


Produced by  
Groundsure Insights  
T: 08444 159000  
E: [info@groundsure.com](mailto:info@groundsure.com)  
W: [www.groundsure.com](http://www.groundsure.com)

© Crown copyright and database rights 2015 Ordnance Survey 100035207

Production date: 12 June 2017

To view map legend click here [Legend](#)







#### Site Details:

52,  
TOTTENHAM STREET,  
LONDON, W1T 4RN

**Client Ref:** PO\_4367  
**Report Ref:** CGL01-3980361  
**Grid Ref:** 529331, 181759

**Map Name:** County Series

**Map date:** 1894-1895

**Scale:** 1:10,560

**Printed at:** 1:10,560



Surveyed 1894  
Revised 1894  
Edition N/A  
Copyright N/A  
Levelled N/A

Surveyed 1895  
Revised 1895  
Edition N/A  
Copyright N/A  
Levelled N/A



Produced by  
Groundsure Insights  
T: 08444 159000  
E: [info@groundsure.com](mailto:info@groundsure.com)  
W: [www.groundsure.com](http://www.groundsure.com)



© Crown copyright and database rights 2015 Ordnance Survey 100035207

Production date: 12 June 2017

To view map legend click here [Legend](#)





#### Site Details:

52,  
TOTTENHAM STREET,  
LONDON, W1T 4RN


**Client Ref:** PO\_4367  
**Report Ref:** CGL01-3980361  
**Grid Ref:** 529331, 181759

**Map Name:** County Series

**Map date:** 1895

**Scale:** 1:10,560

**Printed at:** 1:10,560



Surveyed 1873  
Revised 1895  
Edition N/A  
Copyright N/A  
Levelled N/A



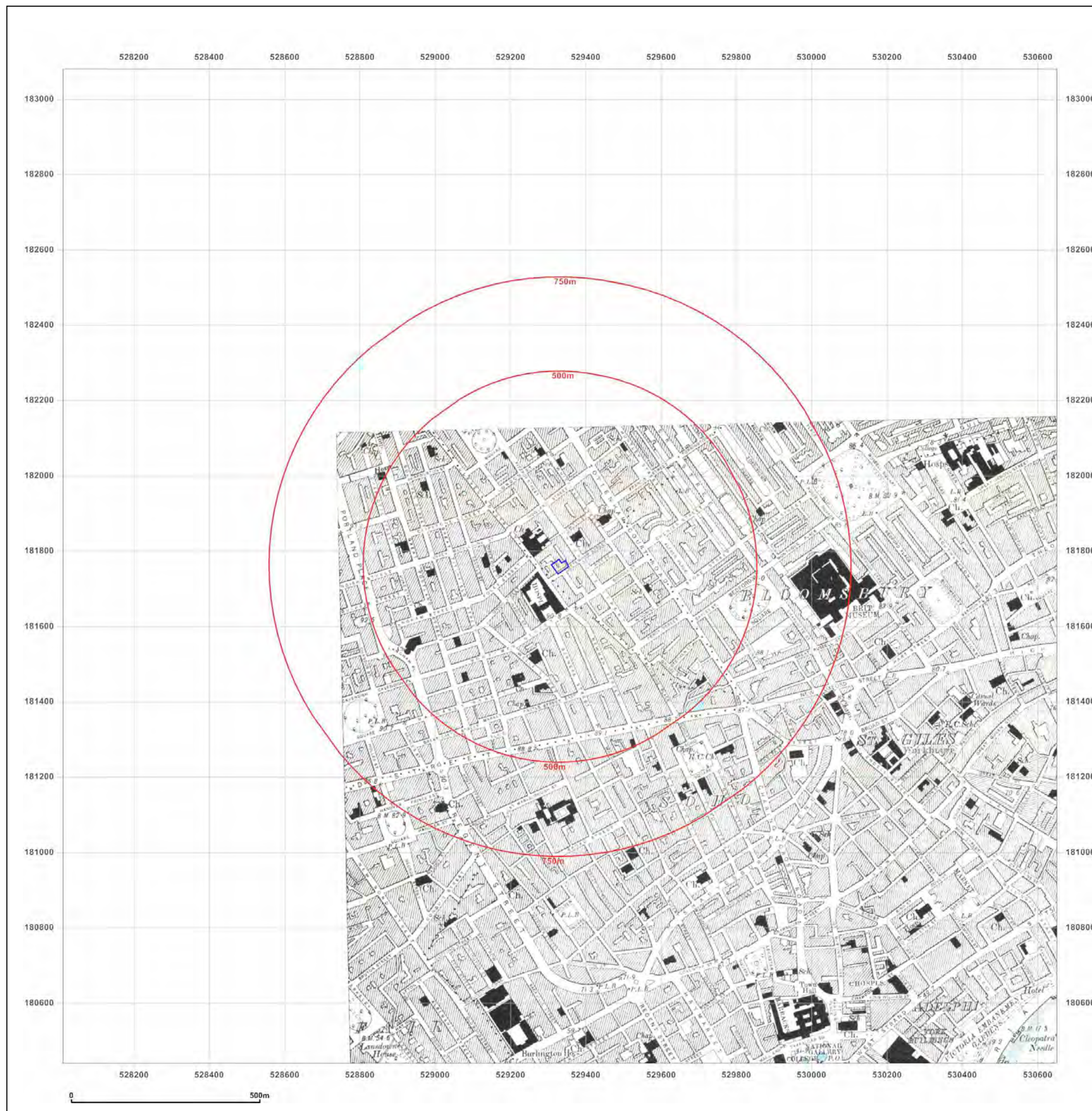
Produced by  
Groundsure Insights  
T: 08444 159000  
E: [info@groundsure.com](mailto:info@groundsure.com)  
W: [www.groundsure.com](http://www.groundsure.com)



© Crown copyright and database rights 2015 Ordnance Survey 100035207

Production date: 12 June 2017

To view map legend click here [Legend](#)







#### Site Details:

52,  
TOTTENHAM STREET,  
LONDON, W1T 4RN

Client Ref: PO\_4367  
Report Ref: CGL01-3980361  
Grid Ref: 529331, 181759

Map Name: County Series


Map date: 1896

Scale: 1:10,560

Printed at: 1:10,560



Surveyed 1871  
Revised 1894  
Edition 1896  
Copyright N/A  
Levelled N/A

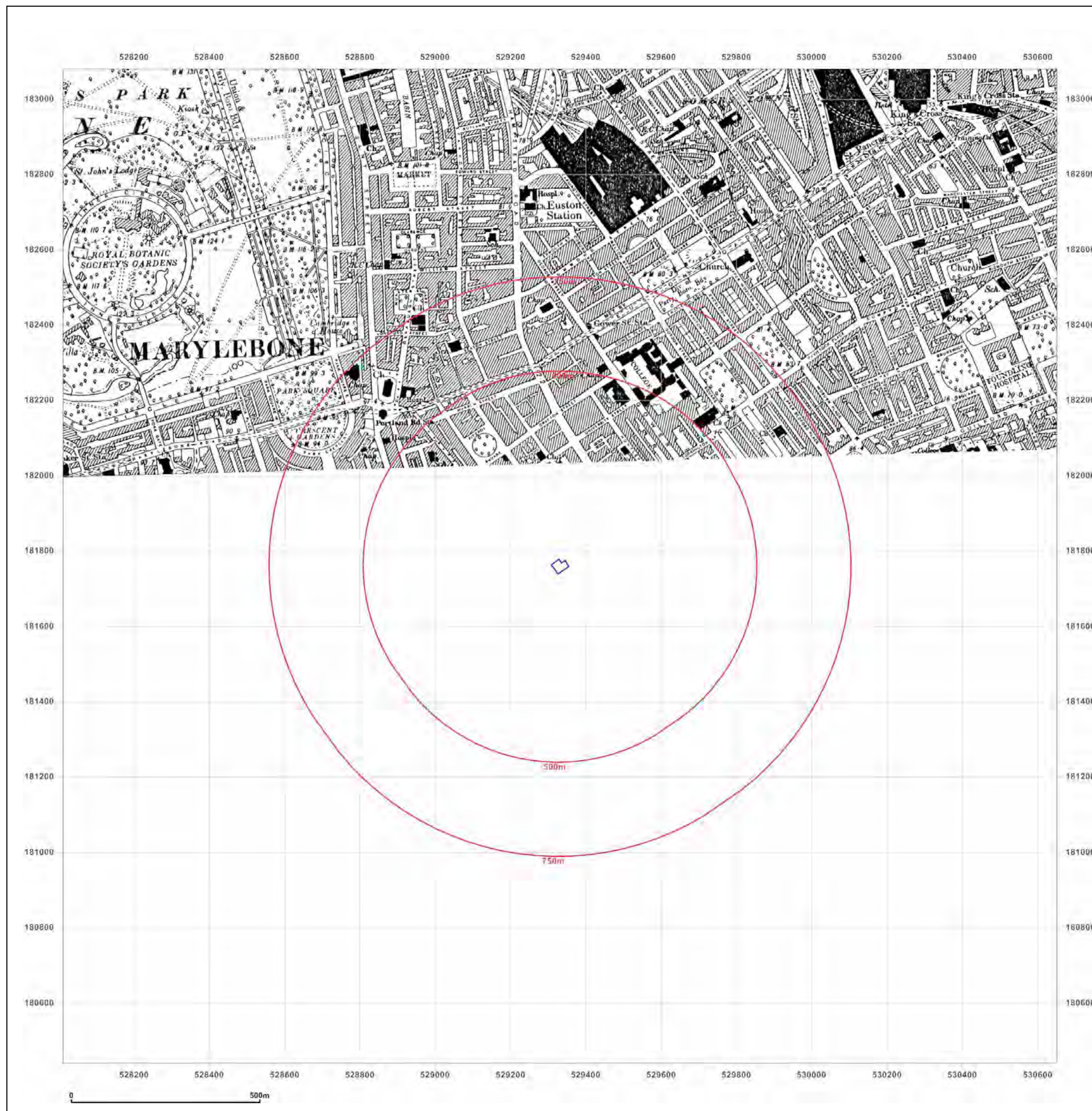


Produced by  
Groundsure Insights  
T: 08444 159000  
E: [info@groundsure.com](mailto:info@groundsure.com)  
W: [www.groundsure.com](http://www.groundsure.com)

© Crown copyright and database rights 2015 Ordnance Survey 100035207

Production date: 12 June 2017

To view map legend click here [Legend](#)







#### Site Details:

52,  
TOTTENHAM STREET,  
LONDON, W1T 4RN


**Client Ref:** PO\_4367  
**Report Ref:** CGL01-3980361  
**Grid Ref:** 529331, 181759

**Map Name:** County Series

**Map date:** 1898

**Scale:** 1:10,560

**Printed at:** 1:10,560



Surveyed 1873  
Revised 1895  
Edition 1898  
Copyright N/A  
Levelled N/A



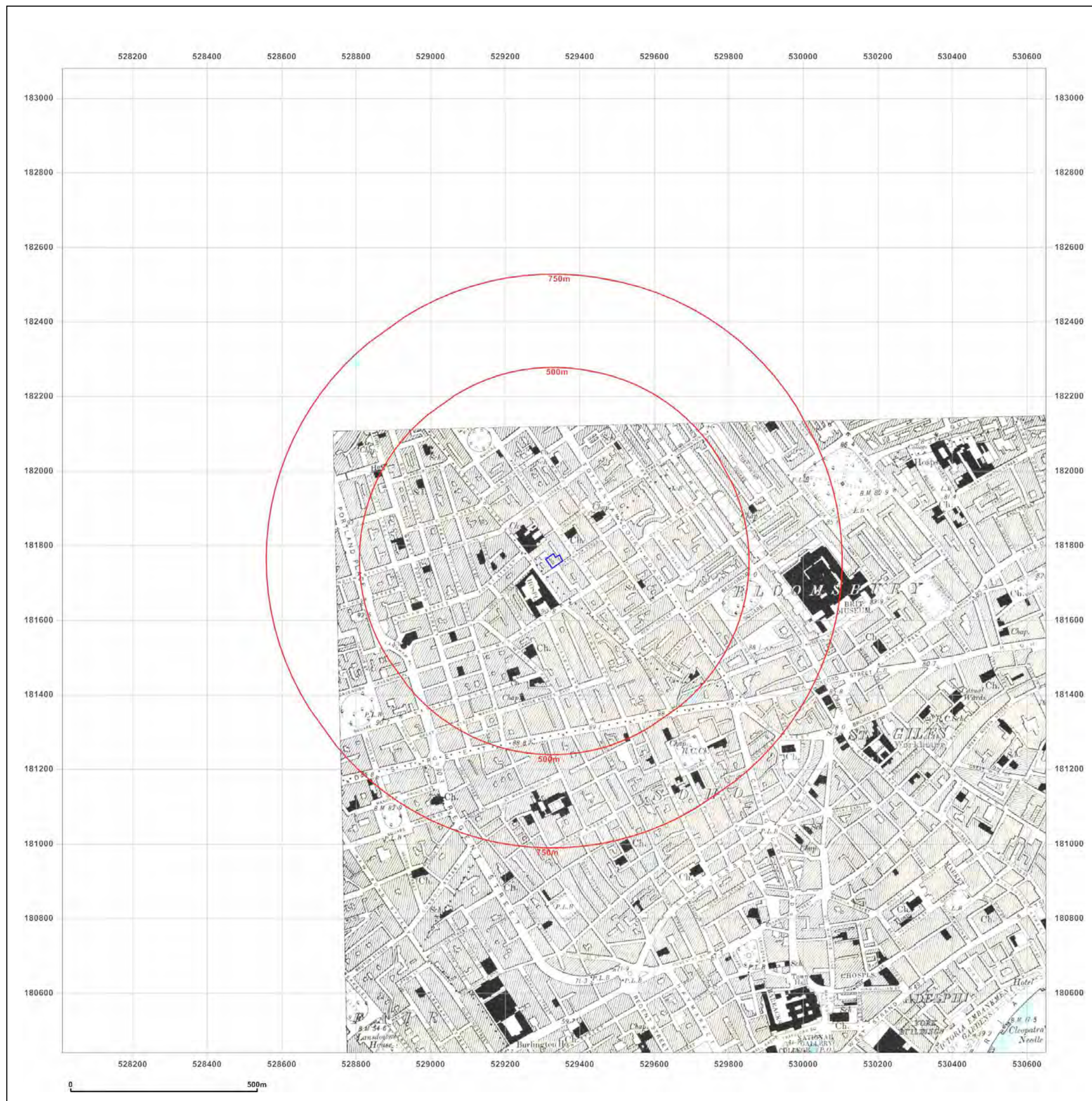
Produced by  
Groundsure Insights  
T: 08444 159000  
E: [info@groundsure.com](mailto:info@groundsure.com)  
W: [www.groundsure.com](http://www.groundsure.com)



© Crown copyright and database rights 2015 Ordnance Survey 100035207

Production date: 12 June 2017

To view map legend click here [Legend](#)





#### Site Details:

52,  
TOTTENHAM STREET,  
LONDON, W1T 4RN

**Client Ref:** PO\_4367  
**Report Ref:** CGL01-3980361  
**Grid Ref:** 529331, 181759

**Map Name:** County Series

**Map date:** 1920

**Scale:** 1:10,560

**Printed at:** 1:10,560



Surveyed 1872  
Revised 1919  
Edition 1920  
Copyright N/A  
Levelled N/A



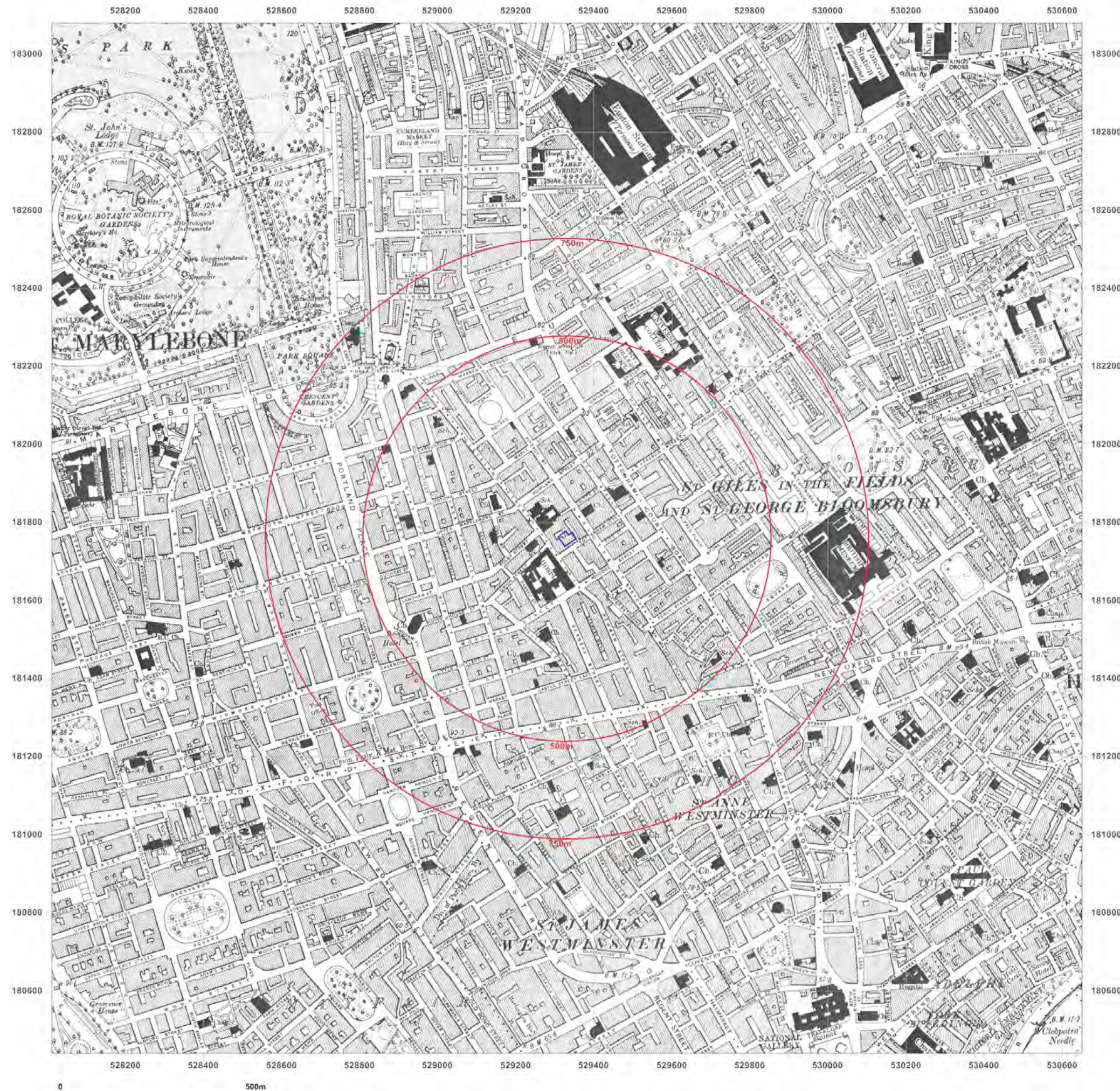
Produced by  
Groundsure Insights  
T: 08444 159000  
E: [info@groundsure.com](mailto:info@groundsure.com)  
W: [www.groundsure.com](http://www.groundsure.com)



© Crown copyright and database rights 2015 Ordnance Survey 100035207

Production date: 12 June 2017

To view map legend click here [Legend](#)





#### Site Details:

52,  
TOTTENHAM STREET,  
LONDON, W1T 4RN

**Client Ref:** PO\_4367  
**Report Ref:** CGL01-3980361  
**Grid Ref:** 529331, 181759

**Map Name:** County Series

**Map date:** 1938

**Scale:** 1:10,560

**Printed at:** 1:10,560



Surveyed 1872  
Revised 1938  
Edition N/A  
Copyright N/A  
Levelled N/A



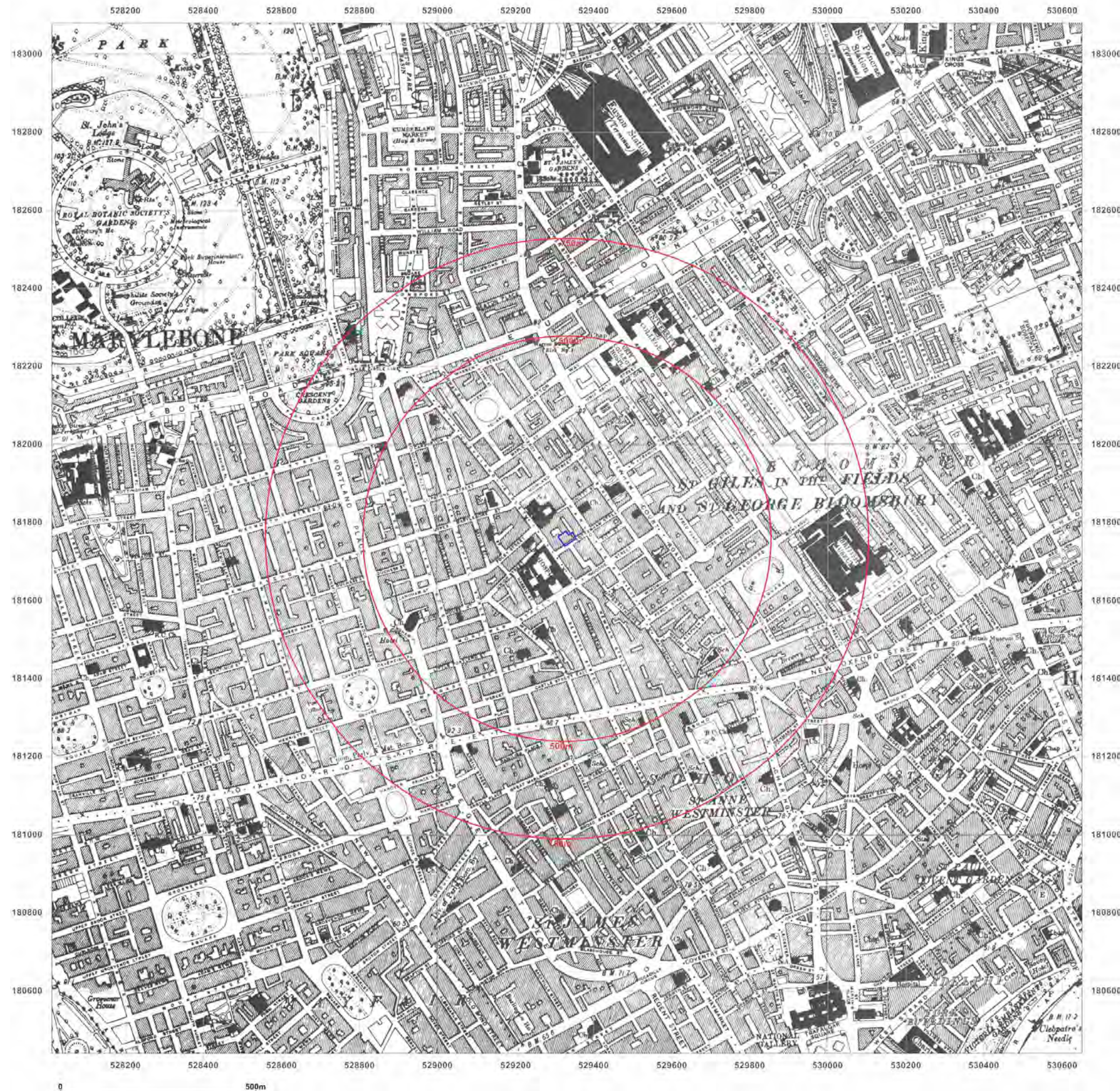
Produced by  
Groundsure Insights  
T: 08444 159000  
E: [info@groundsure.com](mailto:info@groundsure.com)  
W: [www.groundsure.com](http://www.groundsure.com)



© Crown copyright and database rights 2015 Ordnance Survey 100035207

Production date: 12 June 2017

To view map legend click here [Legend](#)





#### Site Details:

52,  
TOTTENHAM STREET,  
LONDON, W1T 4RN

**Client Ref:** PO\_4367  
**Report Ref:** CGL01-3980361  
**Grid Ref:** 529331, 181759

**Map Name:** Provisional

**Map date:** 1948-1951

**Scale:** 1:10,560

**Printed at:** 1:10,560



Surveyed N/A  
Revised 1949  
Edition N/A  
Copyright 1951  
Levelled N/A

Surveyed N/A  
Revised 1948  
Edition N/A  
Copyright N/A  
Levelled N/A

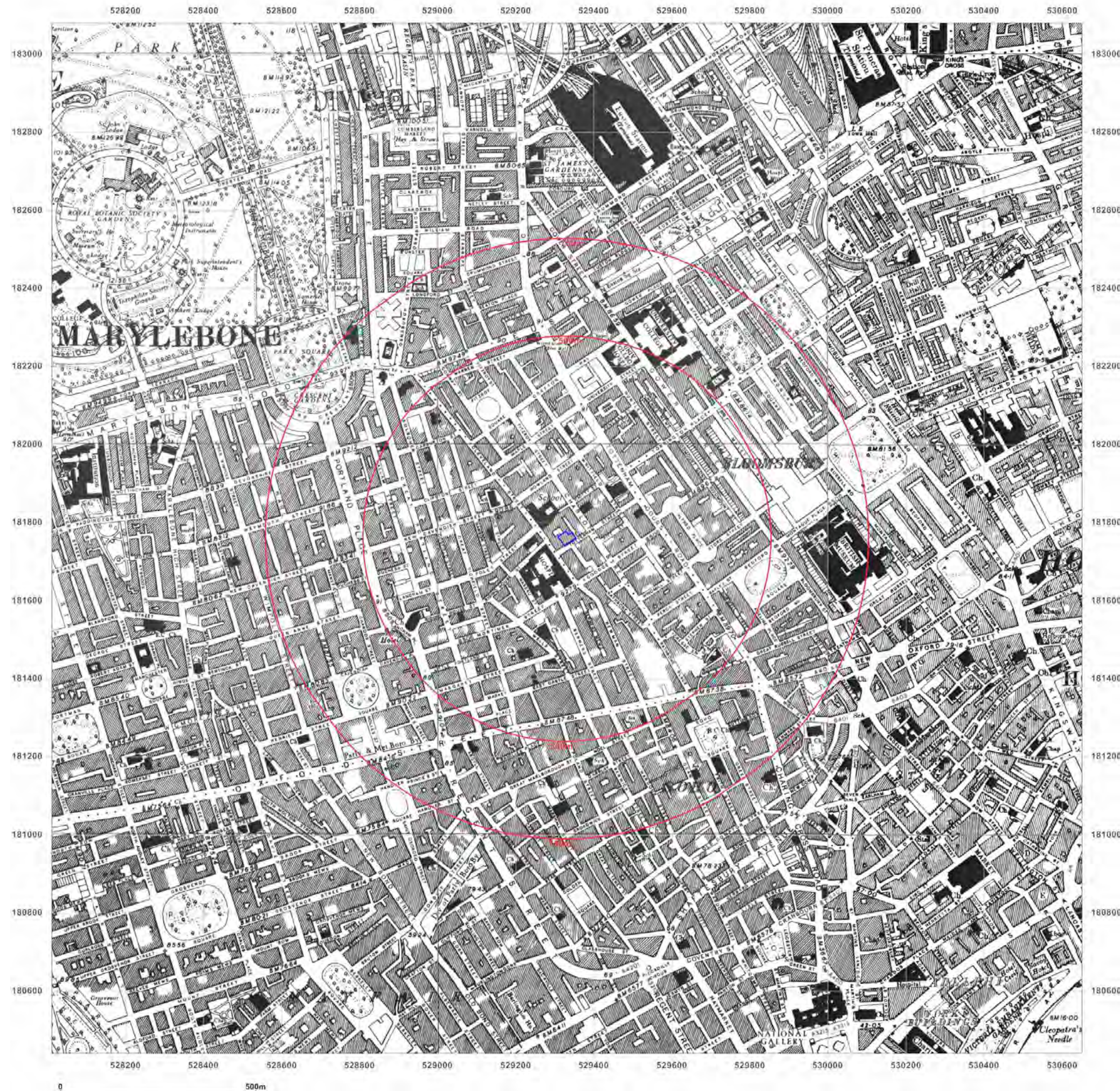


Produced by  
Groundsure Insights  
T: 08444 159000  
E: [info@groundsure.com](mailto:info@groundsure.com)  
W: [www.groundsure.com](http://www.groundsure.com)

© Crown copyright and database rights 2015 Ordnance Survey 100035207

Production date: 12 June 2017

To view map legend click here [Legend](#)





#### Site Details:

52,  
TOTTENHAM STREET,  
LONDON, W1T 4RN

**Client Ref:** PO\_4367  
**Report Ref:** CGL01-3980361  
**Grid Ref:** 529331, 181759

**Map Name:** Provisional

**Map date:** 1957

**Scale:** 1:10,560

**Printed at:** 1:10,560



Surveyed 1957  
Revised 1957  
Edition N/A  
Copyright N/A  
Levelled N/A

Surveyed 1955  
Revised 1956  
Edition N/A  
Copyright 1957  
Levelled N/A

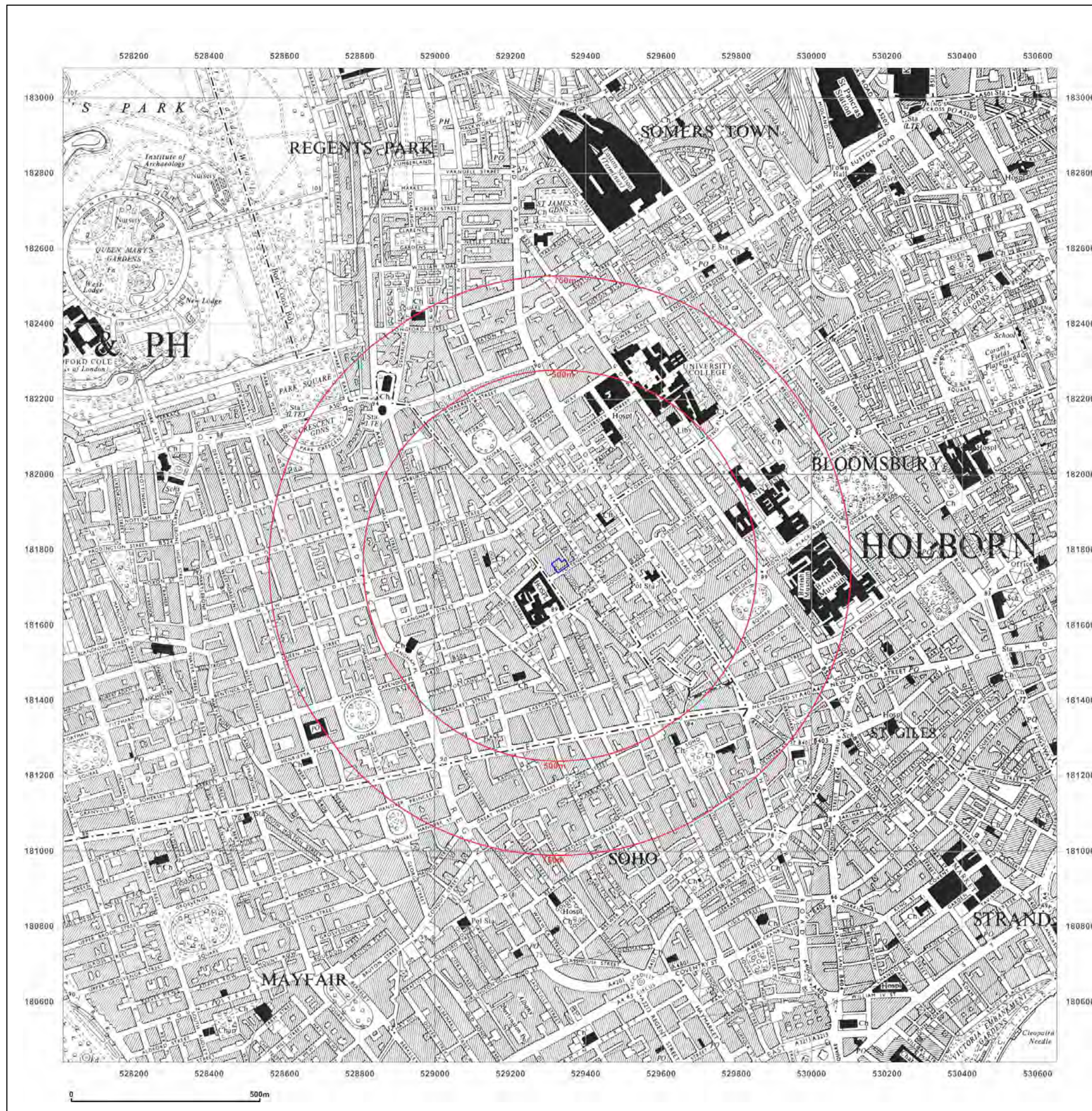


Produced by  
Groundsure Insights  
T: 08444 159000  
E: [info@groundsure.com](mailto:info@groundsure.com)  
W: [www.groundsure.com](http://www.groundsure.com)

© Crown copyright and database rights 2015 Ordnance Survey 100035207

Production date: 12 June 2017

To view map legend click here [Legend](#)





#### Site Details:

52,  
TOTTENHAM STREET,  
LONDON, W1T 4RN

**Client Ref:** PO\_4367  
**Report Ref:** CGL01-3980361  
**Grid Ref:** 529331, 181759

**Map Name:** Provisional

**Map date:** 1966-1968

**Scale:** 1:10,560

**Printed at:** 1:10,560



Surveyed 1968  
Revised 1968  
Edition N/A  
Copyright N/A  
Levelled N/A

Surveyed 1963  
Revised 1965  
Edition N/A  
Copyright 1966  
Levelled N/A

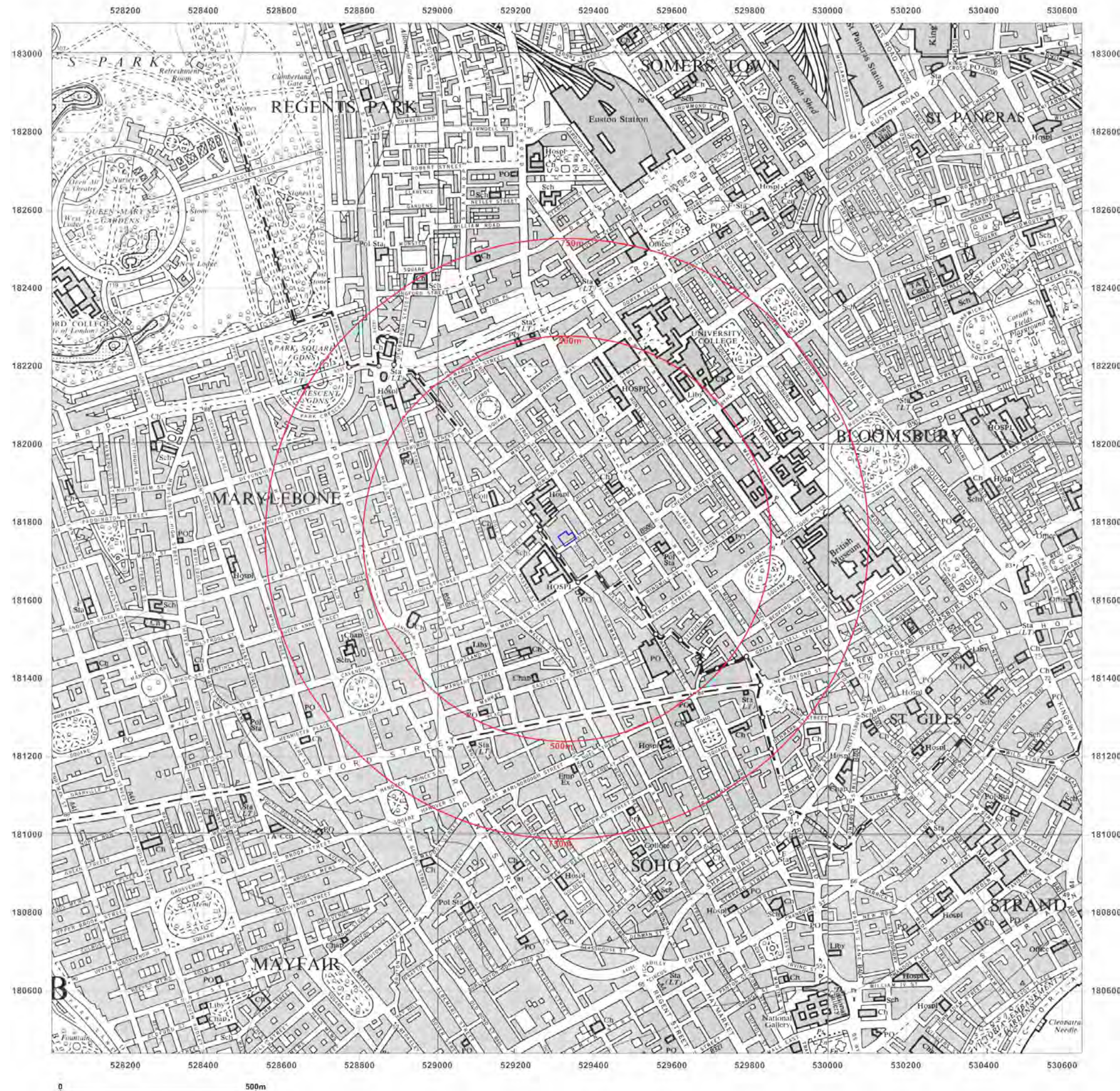


Produced by  
Groundsure Insights  
T: 08444 159000  
E: [info@groundsure.com](mailto:info@groundsure.com)  
W: [www.groundsure.com](http://www.groundsure.com)

© Crown copyright and database rights 2015 Ordnance Survey 100035207

Production date: 12 June 2017

To view map legend click here [Legend](#)







#### Site Details:

52,  
TOTTENHAM STREET,  
LONDON, W1T 4RN

**Client Ref:** PO\_4367  
**Report Ref:** CGL01-3980361  
**Grid Ref:** 529331, 181759

**Map Name:** National Grid

**Map date:** 1971-1973

**Scale:** 1:10,000

**Printed at:** 1:10,000



Surveyed 1972  
Revised 1973  
Edition N/A  
Copyright N/A  
Levelled N/A

Surveyed 1971  
Revised 1971  
Edition N/A  
Copyright N/A  
Levelled N/A

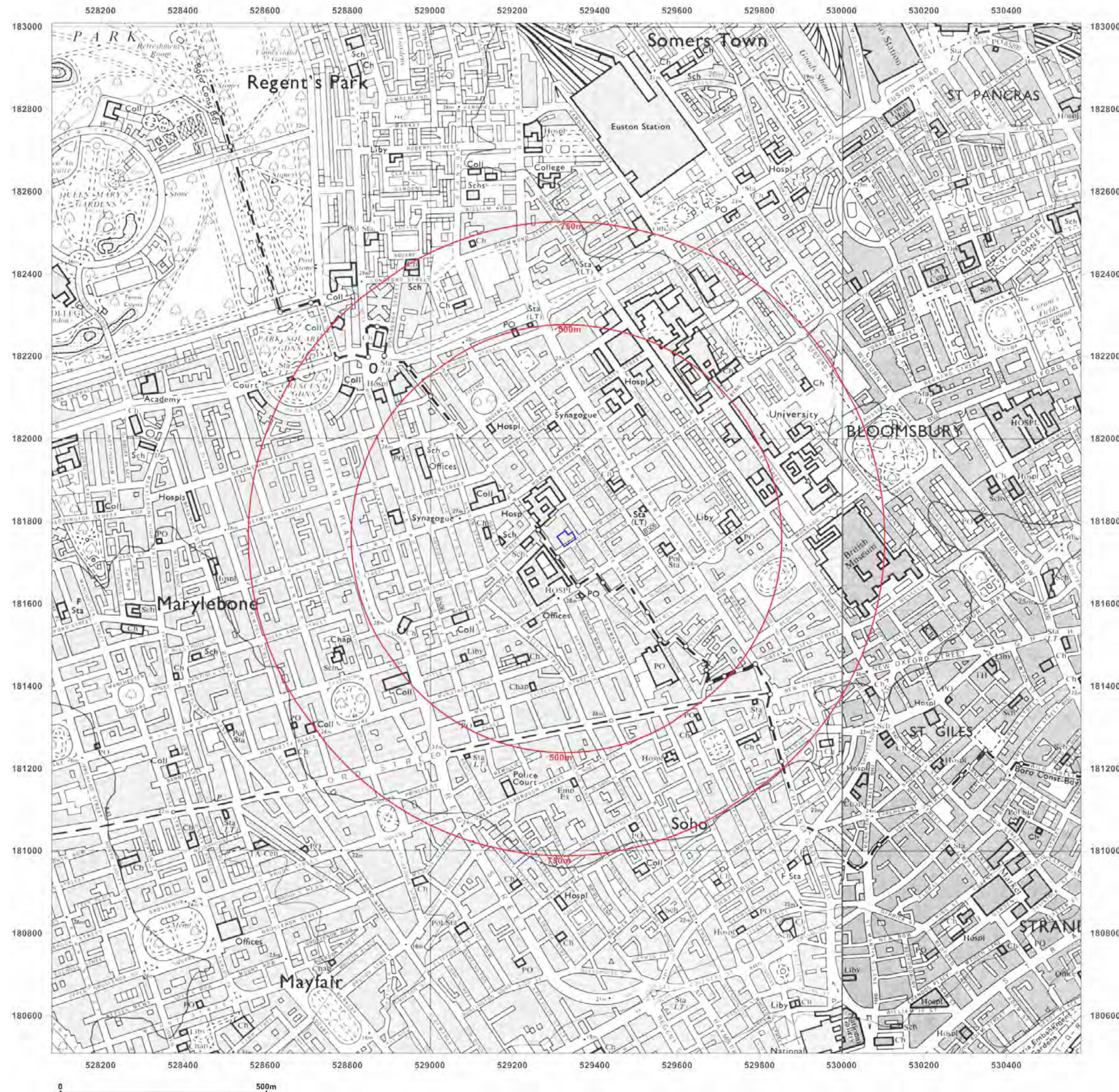


Produced by  
Groundsure Insights  
T: 08444 159000  
E: [info@groundsure.com](mailto:info@groundsure.com)  
W: [www.groundsure.com](http://www.groundsure.com)

© Crown copyright and database rights 2015 Ordnance Survey 100035207

Production date: 12 June 2017

To view map legend click here [Legend](#)







#### Site Details:

52,  
TOTTENHAM STREET,  
LONDON, W1T 4RN

**Client Ref:** PO\_4367  
**Report Ref:** CGL01-3980361  
**Grid Ref:** 529331, 181759

**Map Name:** National Grid

**Map date:** 1989-1994

**Scale:** 1:10,000

**Printed at:** 1:10,000



Surveyed 1987  
Revised 1989  
Edition N/A  
Copyright N/A  
Levelled N/A

Surveyed 1984  
Revised 1994  
Edition N/A  
Copyright N/A  
Levelled N/A



Produced by  
Groundsure Insights  
T: 08444 159000  
E: [info@groundsure.com](mailto:info@groundsure.com)  
W: [www.groundsure.com](http://www.groundsure.com)

© Crown copyright and database rights 2015 Ordnance Survey 100035207

Production date: 12 June 2017

To view map legend click here [Legend](#)

