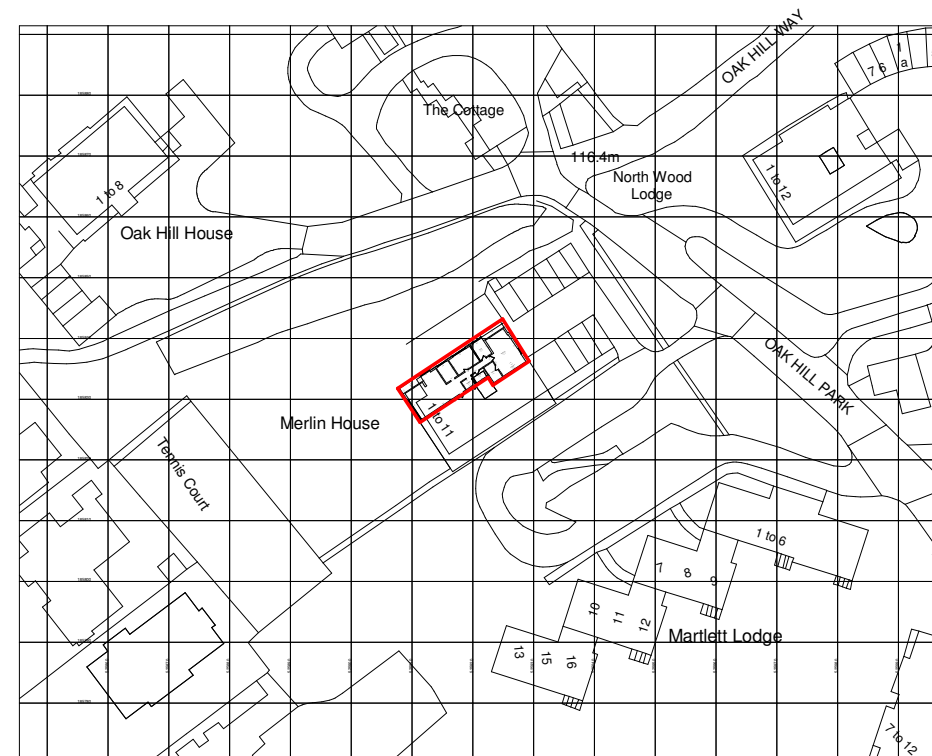


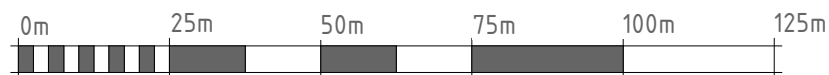
NOTE:
All measurements to be checked on site.
This drawing is prepared for planning purposes only.



Ordnance Survey, (c) Crown Copyright 2016. All rights reserved. Licence number 100022432

101 - EXISTING LOCATION PLAN

1 : 1250



VISUAL SCALE 1:1250 @ A3

PROJECT NO.
244
PROJECT ADDRESS:
FLAT 5, MERLIN HOUSE, LONDON, NW3 7LJ
SHEET NO: REV:
244 / 01

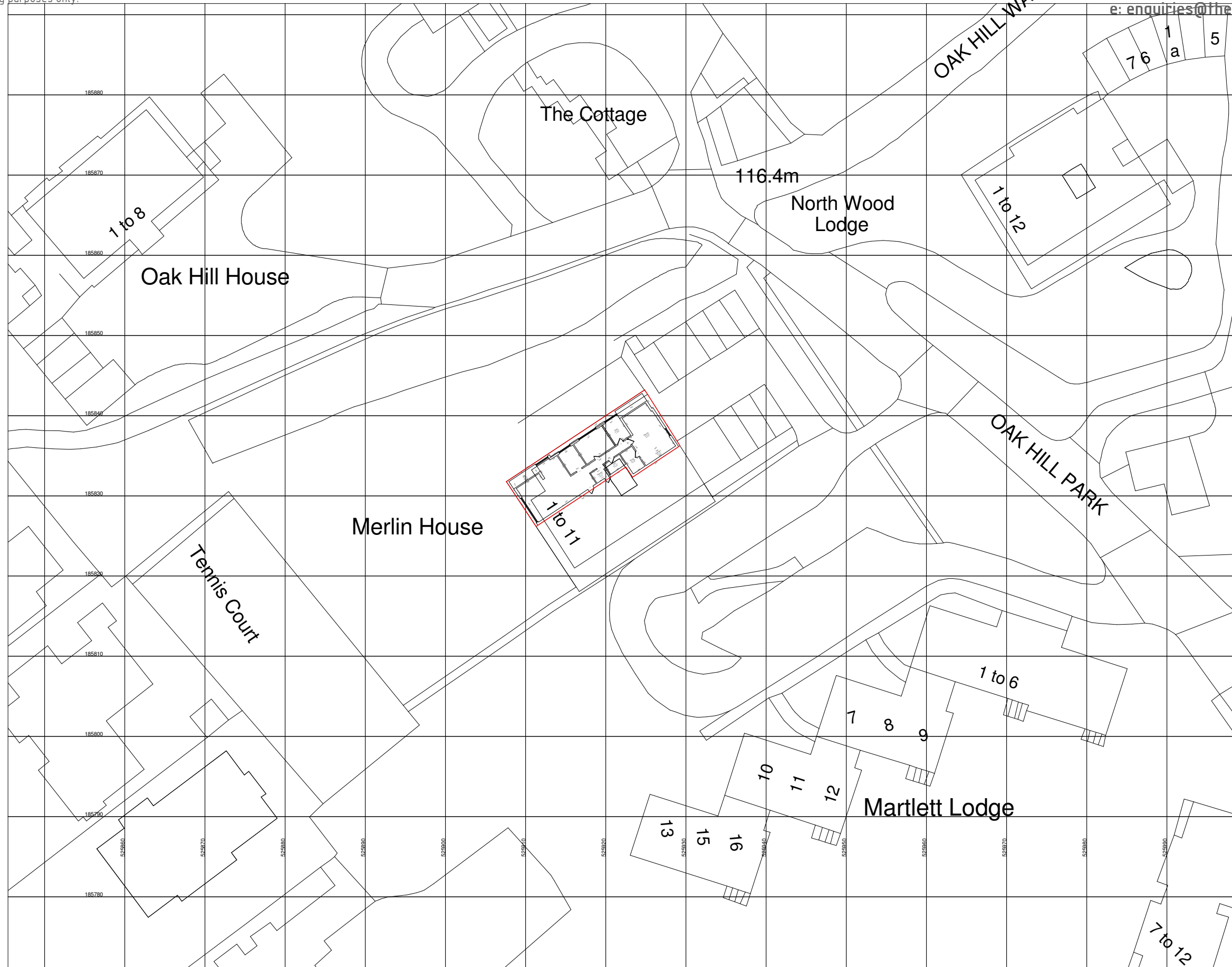
SCALE:
1 : 1250 @A3

DRAWING TITLE:
LOCATION PLANS

DATE:
APR 18

DRAWN BY: CHECKED BY:
PW Checker

NOTE:
All measurements to be checked on site.
This drawing is prepared for planning purposes only.



102 - EXISTING SITE PLAN
1:500

Ordnance Survey, (c) Crown Copyright 2016. All rights reserved. Licence number 100022432



VISUAL SCALE 1:500 @ A3

PROJECT NO.
244
PROJECT ADDRESS:
FLAT 5, MERLIN HOUSE, LONDON, NW3 7LJ
SHEET NO: REV:
244 / 02

SCALE:
1:500 @ A3

DRAWING TITLE:
SITE PLANS

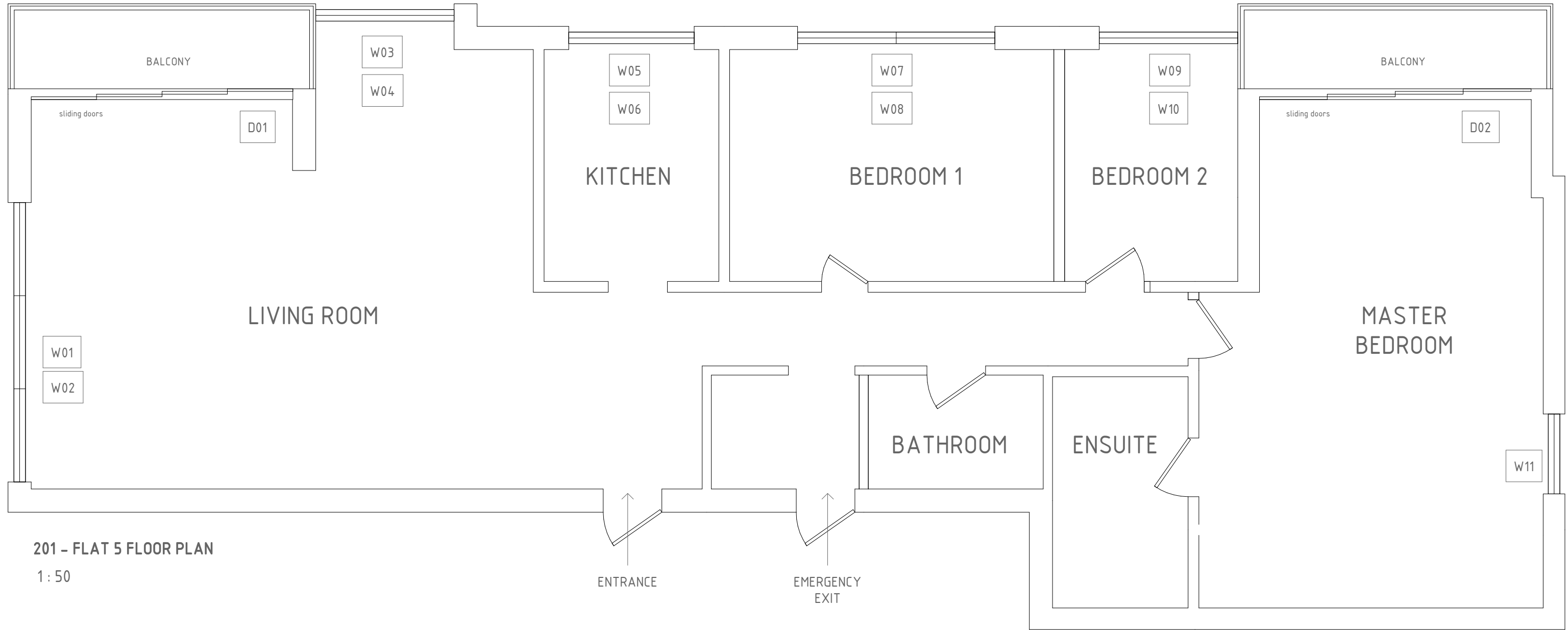
DATE:
APR 18

DRAWN BY: CHECKED BY:
PW Checker

NOTE:
All measurements to be checked on site.
This drawing is prepared for planning purposes only.

www.theplanningman.co.uk
t: 01372 897891
e: enquiries@theplanningman.co.uk

THE
PLANNING
MAN
co.uk



201 - FLAT 5 FLOOR PLAN
1:50



VISUAL SCALE 1:50 @ A3

PROJECT NO.
244
PROJECT ADDRESS:
FLAT 5, MERLIN HOUSE, LONDON, NW3 7LJ
SHEET NO: REV:
244 / 10
SCALE:
1:50 @A3
DRAWING TITLE:
FLAT 5 FLOOR PLAN
DATE:
APR 18
DRAWN BY: CHECKED BY:
PW Checker

NOTE:
All measurements to be checked on site.
This drawing is prepared for planning purposes only.



303 - EXISTING NORTH ELEVATION
1 : 100



VISUAL SCALE 1:100 @ A3

PROJECT NO.
244
PROJECT ADDRESS:
FLAT 5, MERLIN HOUSE, LONDON, NW3 7LJ
SHEET NO: REV:
244 / 20
SCALE:
1 : 100 @A3
DRAWING TITLE:
EXISTING NORTH ELEVATION (REAR)
DATE:
APR 18
DRAWN BY: CHECKED BY:
PW Checker

NOTE:
All measurements to be checked on site.
This drawing is prepared for planning purposes only.

www.theplanningman.co.uk
t: 01372 897891
e: enquiries@theplanningman.co.uk

THE
PLANNING
MAN
co.uk



FLAT 5

302 - EXISTING WEST ELEVATION

1 : 100



VISUAL SCALE 1:100 @ A3

PROJECT NO.
244
PROJECT ADDRESS:
FLAT 5, MERLIN HOUSE, LONDON, NW3 7LJ
SHEET NO: REV:
244 / 21
SCALE:
1 : 100 @A3
DRAWING TITLE:
EXISTING WEST ELEVATION (RIGHT)
DATE:
APR 18
DRAWN BY: CHECKED BY:
PW Checker

NOTE:
All measurements to be checked on site.
This drawing is prepared for planning purposes only.

www.theplanningman.co.uk
t: 01372 897891
e: enquiries@theplanningman.co.uk

THE
PLANNING
MAN
co.uk



FLAT 5 - THIRD FLOOR
NOT VISIBLE ON
SOUTH ELEVATION

301 - EXISTING SOUTH ELEVATION

1 : 100



VISUAL SCALE 1:100 @ A3

PROJECT NO.
244
PROJECT ADDRESS:
FLAT 5, MERLIN HOUSE, LONDON, NW3 7LJ
SHEET NO: REV:
244 / 22
SCALE:
1 : 100 @A3
DRAWING TITLE:
EXISTING SOUTH ELEVATION (FRONT)
DATE:
APR 18
DRAWN BY: CHECKED BY:
-PW- Checker

NOTE:
All measurements to be checked on site.
This drawing is prepared for planning purposes only.

www.theplanningman.co.uk
t: 01372 897891
e: enquiries@theplanningman.co.uk

THE
PLANNING
MAN.co.uk



FLAT 5

304 - EXISTING EAST ELEVATION

1 : 100



VISUAL SCALE 1:100 @ A3

PROJECT NO.
244
PROJECT ADDRESS:
FLAT 5, MERLIN HOUSE, LONDON, NW3 7LJ
SHEET NO: REV:
244 / 23
SCALE:
1 : 100 @A3
DRAWING TITLE:
EXISTING EAST ELEVATION (LEFT)
DATE:
APR 18
DRAWN BY: CHECKED BY:
PW Checker

NOTE:
All measurements to be checked on site.
This drawing is prepared for planning purposes only.

www.theplanningman.co.uk
t: 01372 897891
e: enquiries@theplanningman.co.uk

THE
PLANNING
MAN.co.uk



FLAT 5

403 - PROPOSED NORTH ELEVATION

PROJECT NO.
244
PROJECT ADDRESS:
FLAT 5, MERLIN HOUSE, LONDON, NW3 7LJ
SHEET NO: 244 / 31 REV: **B**
SCALE:
1: 100 @A3
DRAWING TITLE:
PROPOSED NORTH ELEVATION (REV. B)

NOTE:
All measurements to be checked on site.
This drawing is prepared for planning purposes only.

www.theplanningman.co.uk
t: 01372 897891
e: enquiries@theplanningman.co.uk

THE
PLANNING
MAN.co.uk

FLAT 5



402 - PROPOSED WEST ELEVATION

1:100



VISUAL SCALE 1:100 @ A3

PROJECT NO.
244
PROJECT ADDRESS:
FLAT 5, MERLIN HOUSE, LONDON, NW3 7LJ
SHEET NO: REV: **B**
244 / 32

SCALE:
1:100 @A3

DRAWING TITLE:
PROPOSED WEST ELEVATION (RIGHT)

DATE:
APR 18

DRAWN BY: CHECKED BY:
PW Checker

NOTE:
All measurements to be checked on site.
This drawing is prepared for planning purposes only.

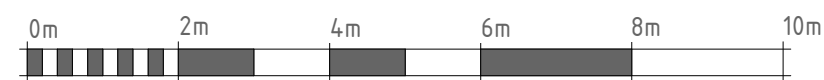
www.theplanningman.co.uk
t: 01372 897891
e: enquiries@theplanningman.co.uk

THE
PLANNING
MAN
co.uk



404 - PROPOSED EAST ELEVATION

1 : 100



VISUAL SCALE 1:100 @ A3

PROJECT NO.
244
PROJECT ADDRESS:
FLAT 5, MERLIN HOUSE, LONDON, NW3 7LJ
SHEET NO: REV: **B**
244 / 34

SCALE:
1 : 100 @A3

DRAWING TITLE:
PROPOSED EAST ELEVATION (LEFT)

DATE:
APR 18

DRAWN BY: CHECKED BY:
PW Checker