THIS DRAWING IS PROTECTED BY COPYRIGHT AND MUST NOT BE COPIED OR REPRODUCED WITHOUT THE WRITTEN CONSENT OF R G PARTNERSHIP LIMITED. NO DIMENSIONS ARE TO BE SCALED FROM THIS DRAWING. ALL DIMENSIONS AND SIZES TO BE CHECKED ON SITE. NORTH POINTS SHOWN ARE INDICATIVE. ©

SITE SPECIFIC HAZARDS

IN ACCORDANCE WITH THE REQUIREMENTS OF THE CDM REGULATIONS 2015 THE FOLLOWING SIGNIFICANT RESIDUAL HAZARDS HAVE NOT BEEN DESIGNED OUT OF THIS PROJECT AND MUST BE TAKEN INTO CONSIDERATION BY CONTRACTORS PLANNING TO UNDERTAKE THE WORKS SHOWN ON THIS DRAWING:

SCALE BAR 0 1 2 3 4 5m

SITE APPLICATION BOUNDARY

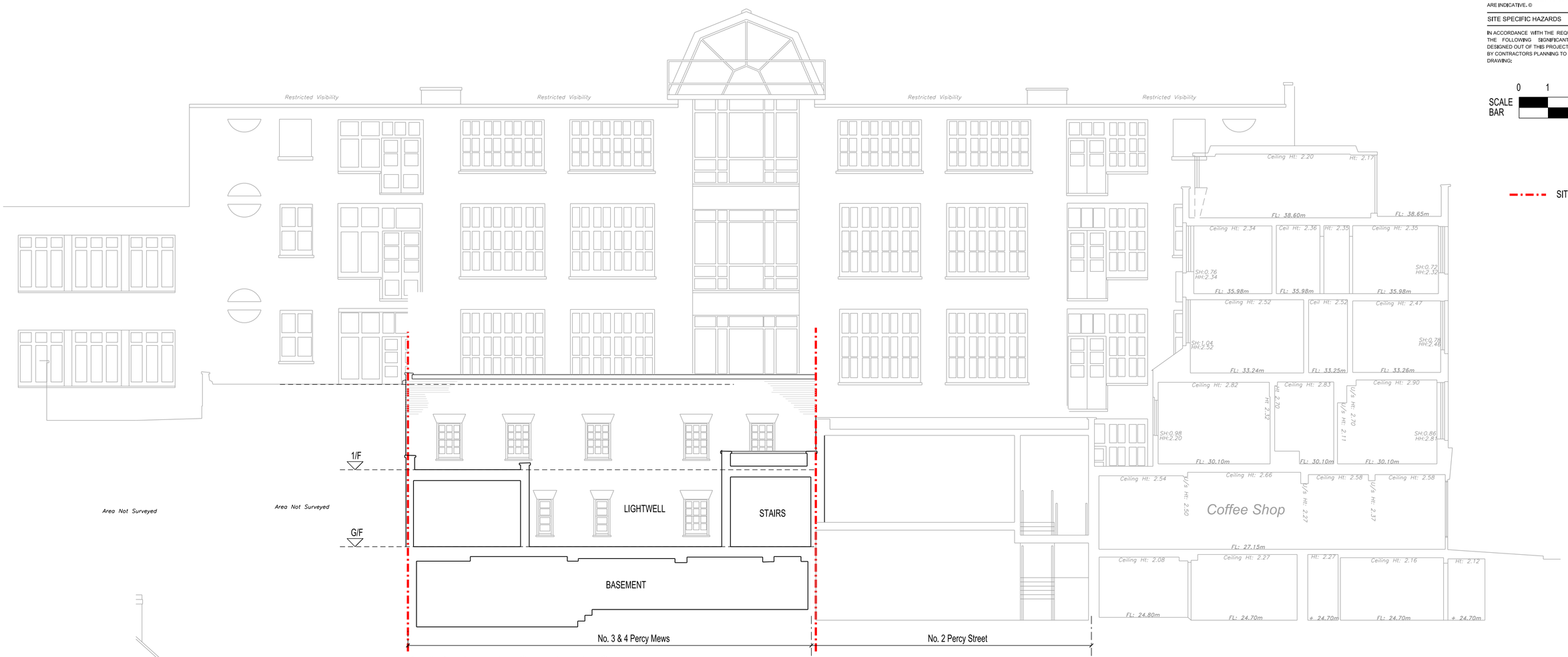

REAR ELEVATION - North Side

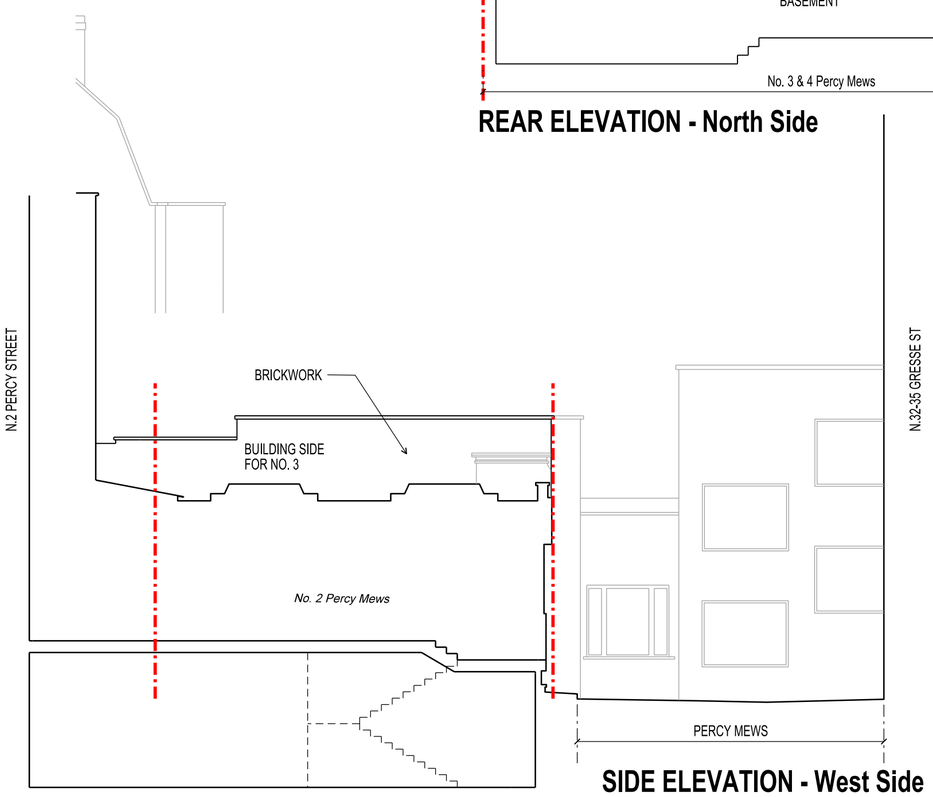

SIDE ELEVATION - West Side

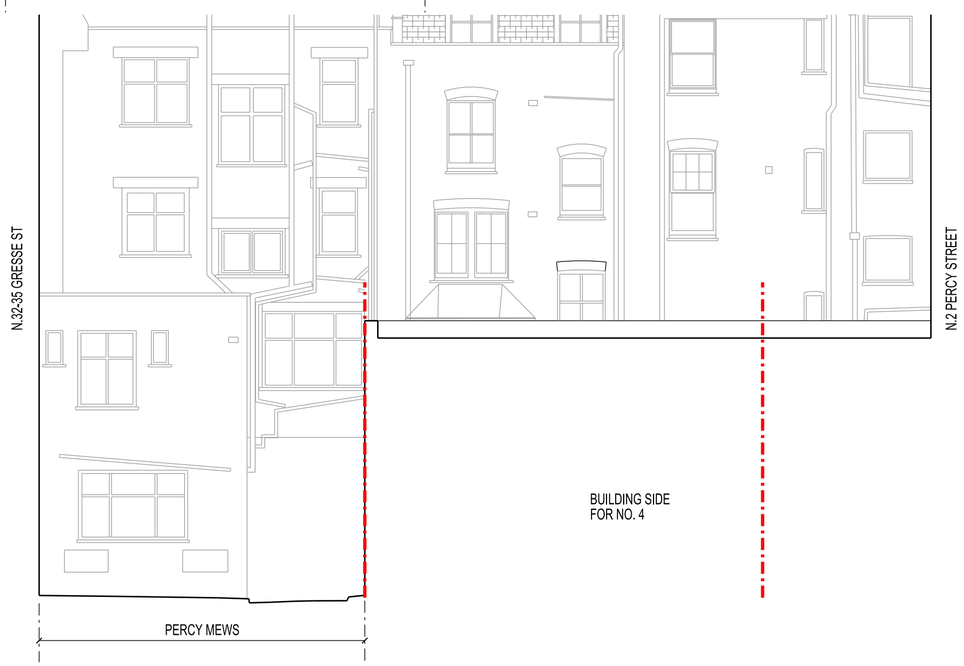

SIDE ELEVATION - East Side

REV.	DATE	NOTES	INIT.

CLIENT / PROJECT
EPS ASSURE LTD
1 - 6 PERCY MEWS
LONDON W1T 1EX

DRAWING TITLE
EXISTING REAR & SIDE ELEVATIONS

STATUS
PLANNING ISSUE

DATE	DRAWN	SCALE @ A2
30.08.18	JT	1:100

PROJECT NUMBER	UNIT / BLOCK	CI / SFB CODE	TYPE & NUMBER	REVISION LETTER

DRAWING NO.

10307	E	002	-

Site Location Plans	L	GA Plans	P	Elevations	E
Sections	S	Details	D	Prefix: Colour	C

THE RATCLIFFE GROVES PARTNERSHIP
LONDON
19 BEDFORD ROW
LONDON WC1R 4EB
T. 020 7600 6666 E. london@rgp.uk.com
www.rgp.uk.com

MANCHESTER
105 MANCHESTER ROAD
BURY LANCASHIRE BL9 0TD
T. 0161 797 6000 E. manchester@rgp.uk.com

RGP architects

carmen finotti Westminster-Percy Mews 30/08/2018 1:42@A3 P:\DOCN\10000\10300\-10300-10307\1-Sheets\2015-PLANNING\-10307-E-002.dgn