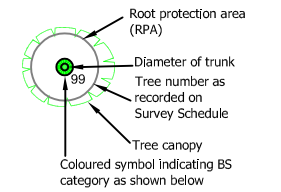




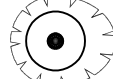
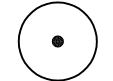
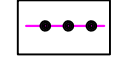
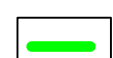




Tree Categories



-  Category A tree
BS5837 2012
-  Category B tree
BS5837 2012
-  Category C tree
BS5837 2012
-  Category U tree
BS5837 2012

Arboricultural Strategy

-  Tree to be retained
Colour reference in accordance with the categories defined by BS:5837
-  Tree to be removed
Colour reference in accordance with the categories defined by BS:5837
-  Line along which Tree Protection Barrier should be installed. Refer to accompanying tree survey report for specification
-  Area of supervised excavations. Refer to accompanying tree survey report for details
-  Area of existing hard surface to remain in situ and used as a sub base for the proposed re-surfacing of the car park
-  Area of existing hard surface to be removed in accordance with the methodology outlined in the accompanying tree survey report

Project	Gloucester Gate Playgrou
Drawing	Tree Protection Plan
Date	24.08.18
Ref	18-629-TPP
Drawn	NT
Checked	DR
Client	The Royal Parks
Scale	1:500@A3

Note:
Do not scale from this drawing.

