

Site Details:

38, GLENLOCH ROAD,  
LONDON, NW3 4DN

Client Ref:

P1207J1245-1

Report Ref:

HMD-377-4439261

Grid Ref:

527165, 184970

Map Name:

County Series

Map date:

1894

Scale:

1:10,560

Printed at:

1:10,560



<div> <div>Surveyed 1894</div> <div>Revised 1894</div> <div>Edition N/A</div> <div>Copyright N/A</div> <div>Levelled N/A</div> </div>	<div> <div>Surveyed 1894</div> <div>Revised 1894</div> <div>Edition N/A</div> <div>Copyright N/A</div> <div>Levelled N/A</div> </div>
<div> <div>Surveyed 1894</div> <div>Revised 1894</div> <div>Edition N/A</div> <div>Copyright N/A</div> <div>Levelled N/A</div> </div>	<div> <div>Surveyed 1894</div> <div>Revised 1894</div> <div>Edition N/A</div> <div>Copyright N/A</div> <div>Levelled N/A</div> </div>



Produced by

Groundsure Insights

T: 08444 159000

E: [info@groundsure.com](mailto:info@groundsure.com)

W: [www.groundsure.com](http://www.groundsure.com)











#### Site Details:

38, GLENLOCH ROAD,  
LONDON, NW3 4DN

**Client Ref:** P1207J1245-1  
**Report Ref:** HMD-377-4439261  
**Grid Ref:** 527165, 184970

**Map Name:** County Series

**Map date:** 1920

**Scale:** 1:10,560

**Printed at:** 1:10,560



Surveyed 1865  
Revised 1920  
Edition N/A  
Copyright N/A  
Levelled N/A

Surveyed 1869  
Revised 1919  
Edition 1920  
Copyright N/A  
Levelled 1913

Surveyed 1865  
Revised 1920  
Edition N/A  
Copyright N/A  
Levelled N/A

Surveyed 1872  
Revised 1919  
Edition 1920  
Copyright N/A  
Levelled N/A

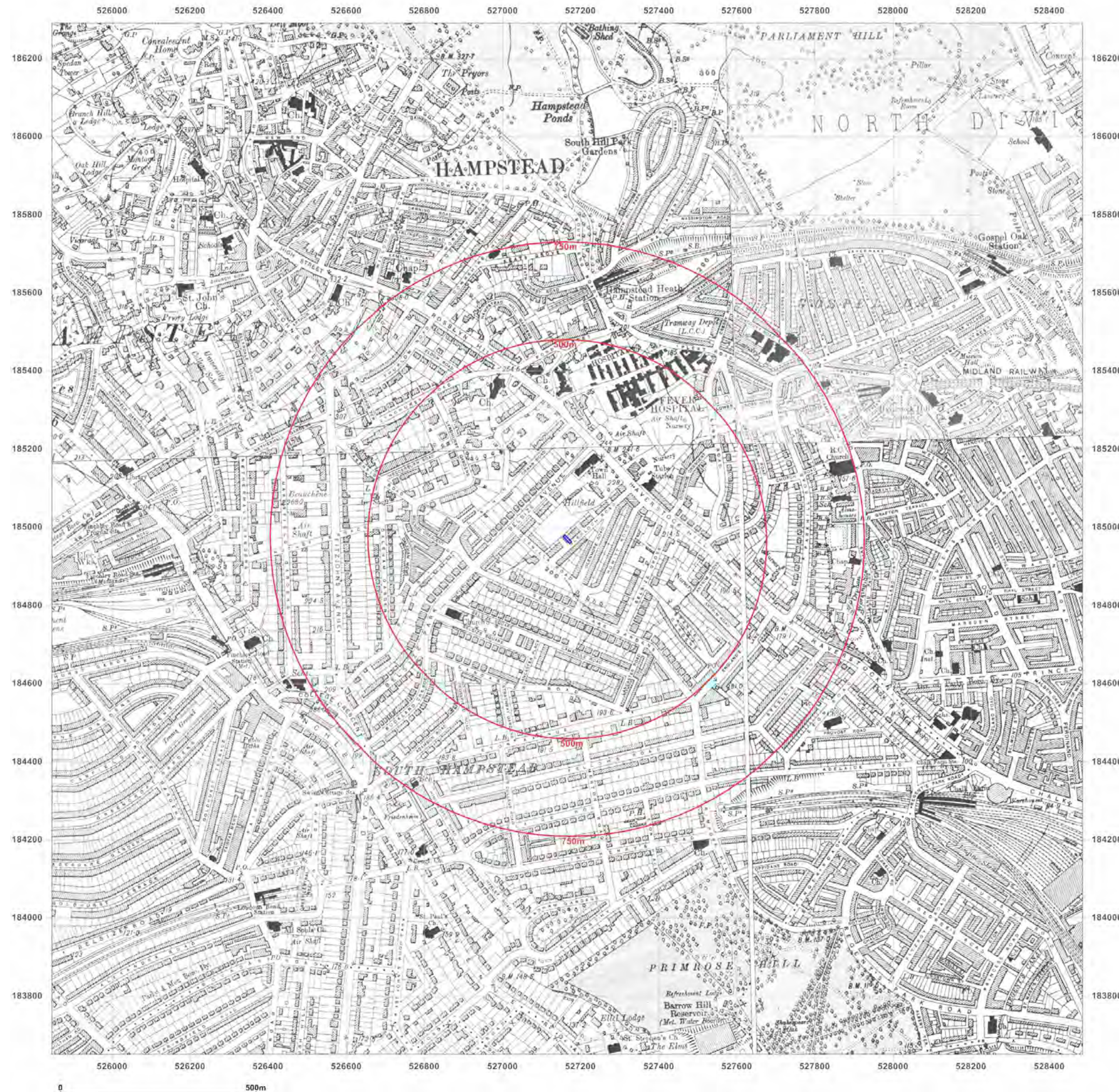


Produced by  
Groundsure Insights  
T: 08444 159000  
E: [info@groundsure.com](mailto:info@groundsure.com)  
W: [www.groundsure.com](http://www.groundsure.com)

© Crown copyright and database rights 2015 Ordnance Survey 100035207

Production date: 03 November 2017

To view map legend click here [Legend](#)





#### Site Details:

38, GLENLOCH ROAD,  
LONDON, NW3 4DN

**Client Ref:** P1207J1245-1  
**Report Ref:** HMD-377-4439261  
**Grid Ref:** 527165, 184970

**Map Name:** County Series

**Map date:** 1938

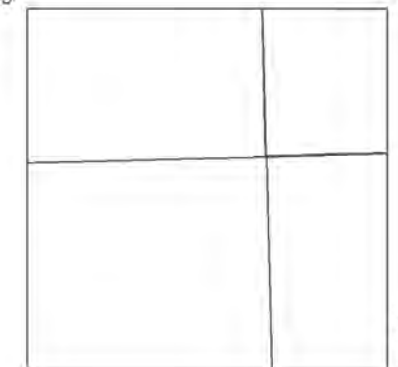
**Scale:** 1:10,560

**Printed at:** 1:10,560



Surveyed 1865  
Revised 1938  
Edition N/A  
Copyright N/A  
Levelled 1913.

Surveyed 1869  
Revised 1938  
Edition N/A  
Copyright N/A  
Levelled N/A



Surveyed 1872  
Revised 1938  
Edition N/A  
Copyright N/A  
Levelled N/A

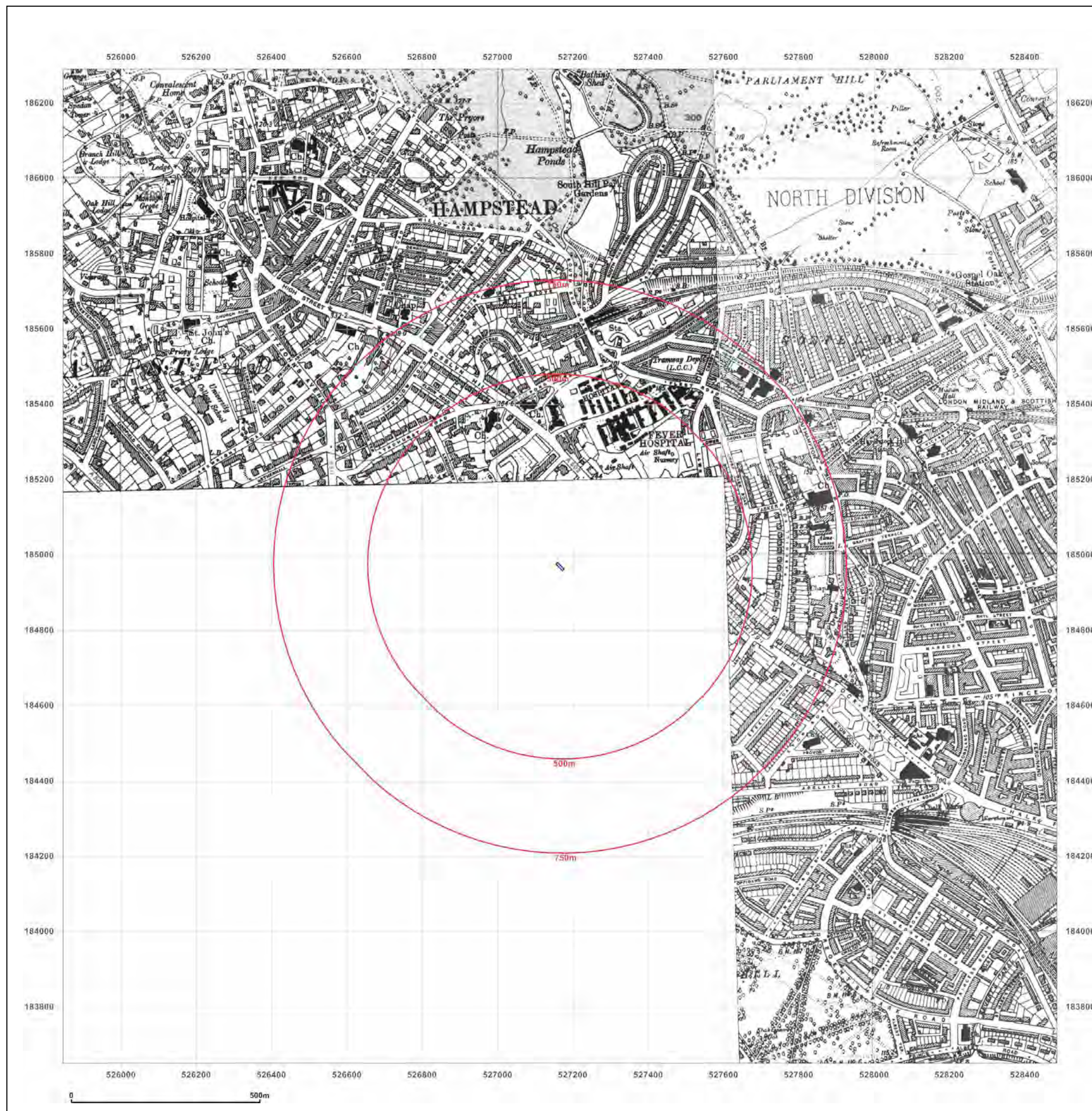


Produced by  
Groundsure Insights  
T: 08444 159000  
E: [info@groundsure.com](mailto:info@groundsure.com)  
W: [www.groundsure.com](http://www.groundsure.com)

© Crown copyright and database rights 2015 Ordnance Survey 100035207

Production date: 03 November 2017

To view map legend click here [Legend](#)





#### Site Details:

38, GLENLOCH ROAD,  
LONDON, NW3 4DN

**Client Ref:** P1207J1245-1  
**Report Ref:** HMD-377-4439261  
**Grid Ref:** 527165, 184970

**Map Name:** Provisional

**Map date:** 1951

**Scale:** 1:10,560

**Printed at:** 1:10,560



Surveyed N/A  
Revised 1949  
Edition 1951  
Copyright N/A  
Levelled N/A

Surveyed N/A  
Revised 1949  
Edition N/A  
Copyright 1951  
Levelled N/A



Produced by  
Groundsure Insights  
T: 08444 159000  
E: [info@groundsure.com](mailto:info@groundsure.com)  
W: [www.groundsure.com](http://www.groundsure.com)

© Crown copyright and database rights 2015 Ordnance Survey 100035207

Production date: 03 November 2017

To view map legend click here [Legend](#)









#### Site Details:

38, GLENLOCH ROAD,  
LONDON, NW3 4DN

**Client Ref:** P1207J1245-1  
**Report Ref:** HMD-377-4439261  
**Grid Ref:** 527165, 184970

**Map Name:** Provisional

**Map date:** 1965-1968

**Scale:** 1:10,560

**Printed at:** 1:10,560



Surveyed 1965  
Revised 1965  
Edition N/A  
Copyright N/A  
Levelled N/A

Surveyed 1968  
Revised 1968  
Edition N/A  
Copyright N/A  
Levelled N/A



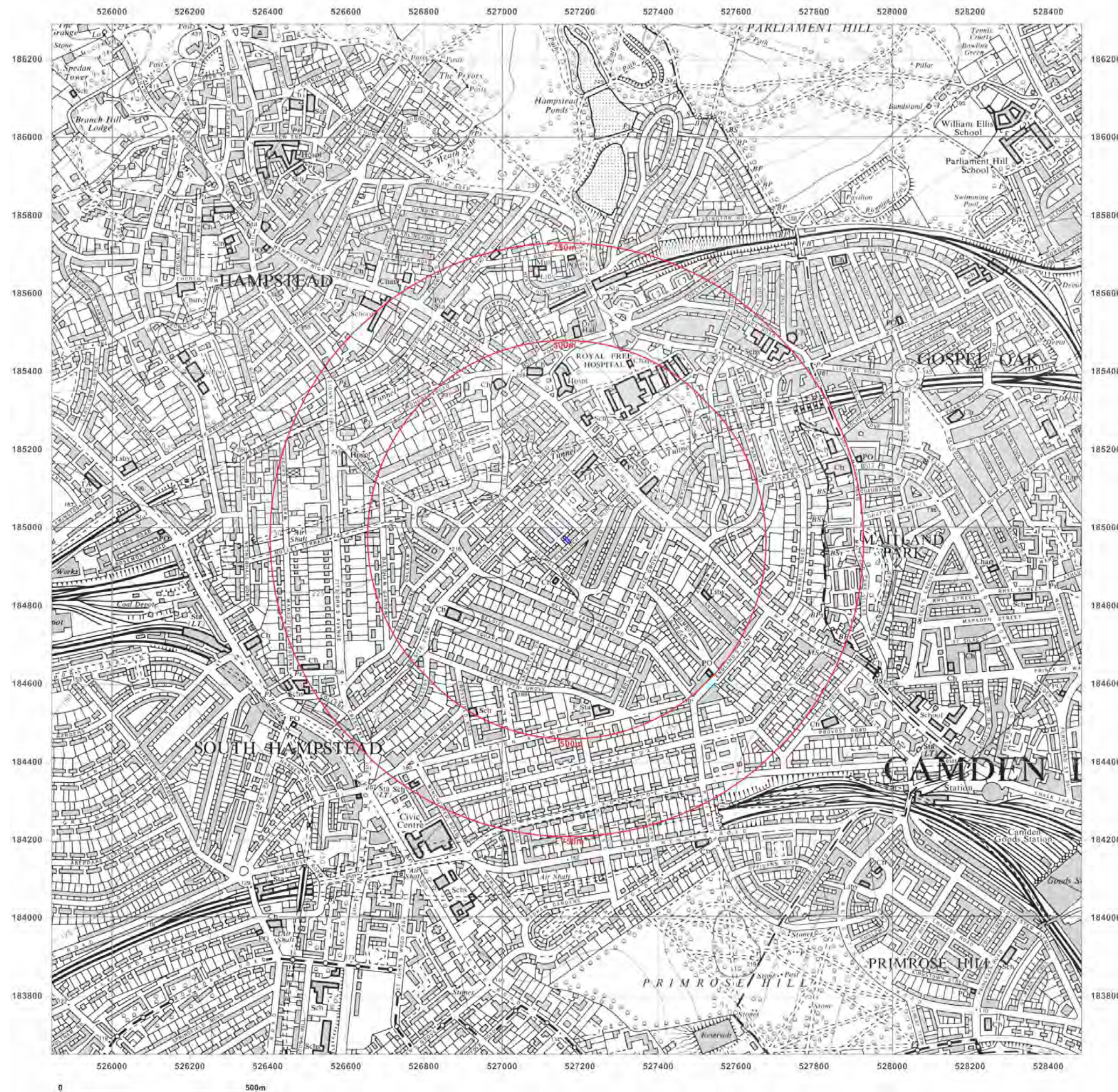
Produced by  
Groundsure Insights  
T: 08444 159000  
E: [info@groundsure.com](mailto:info@groundsure.com)  
W: [www.groundsure.com](http://www.groundsure.com)



© Crown copyright and database rights 2015 Ordnance Survey 100035207

Production date: 03 November 2017

To view map legend click here [Legend](#)





#### Site Details:

38, GLENLOCH ROAD,  
LONDON, NW3 4DN

**Client Ref:** P1207J1245-1  
**Report Ref:** HMD-377-4439261  
**Grid Ref:** 527165, 184970

**Map Name:** National Grid

**Map date:** 1973-1974

**Scale:** 1:10,000

**Printed at:** 1:10,000



Surveyed 1974  
Revised 1974  
Edition N/A  
Copyright N/A  
Levelled N/A

Surveyed 1972  
Revised 1973  
Edition N/A  
Copyright N/A  
Levelled N/A

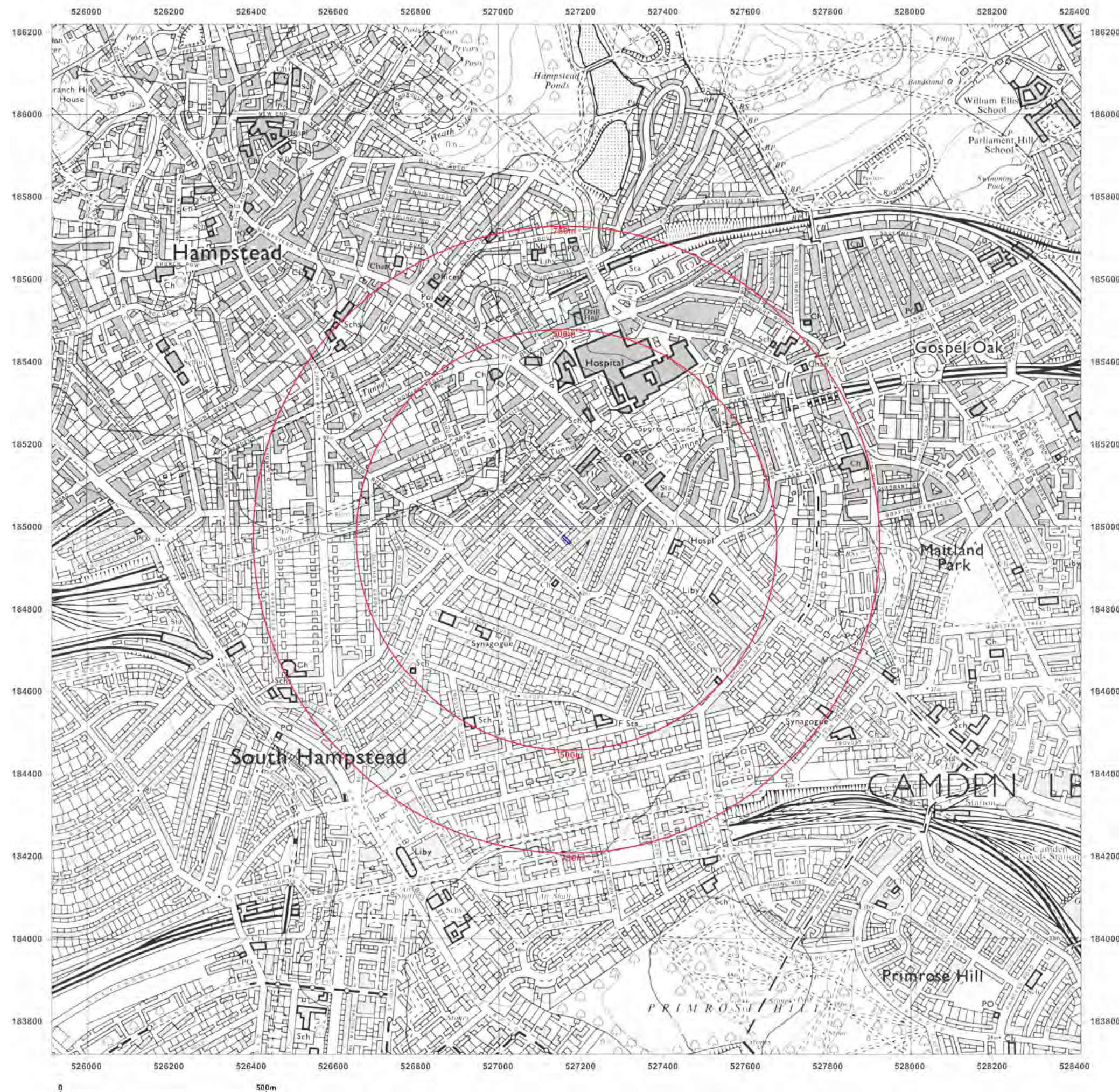


Produced by  
Groundsure Insights  
T: 08444 159000  
E: [info@groundsure.com](mailto:info@groundsure.com)  
W: [www.groundsure.com](http://www.groundsure.com)

© Crown copyright and database rights 2015 Ordnance Survey 100035207

Production date: 03 November 2017

To view map legend click here [Legend](#)





#### Site Details:

38, GLENLOCH ROAD,  
LONDON, NW3 4DN

**Client Ref:** P1207J1245-1  
**Report Ref:** HMD-377-4439261  
**Grid Ref:** 527165, 184970

**Map Name:** National Grid

**Map date:** 1989

**Scale:** 1:10,000

**Printed at:** 1:10,000



Surveyed 1987  
Revised 1989  
Edition N/A  
Copyright N/A  
Levelled N/A

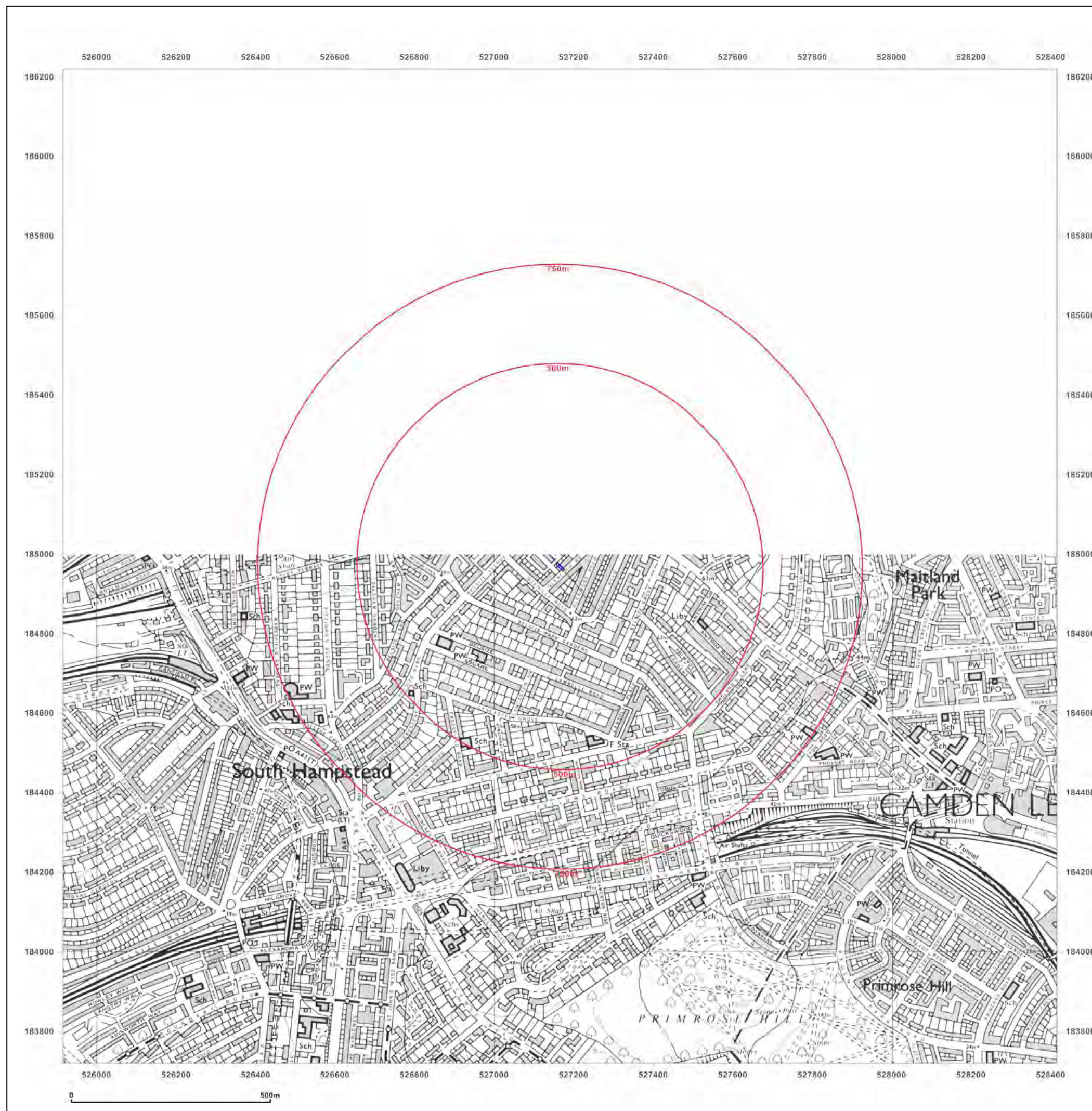


Produced by  
Groundsure Insights  
T: 08444 159000  
E: [info@groundsure.com](mailto:info@groundsure.com)  
W: [www.groundsure.com](http://www.groundsure.com)

© Crown copyright and database rights 2015 Ordnance Survey 100035207

Production date: 03 November 2017

To view map legend click here [Legend](#)





#### Site Details:

38, GLENLOCH ROAD,  
LONDON, NW3 4DN

Client Ref: P1207J1245-1  
Report Ref: HMD-377-4439261  
Grid Ref: 527165, 184970

Map Name: 1:10,000 Raster

Map date: 2002

Scale: 1:10,000

Printed at: 1:10,000

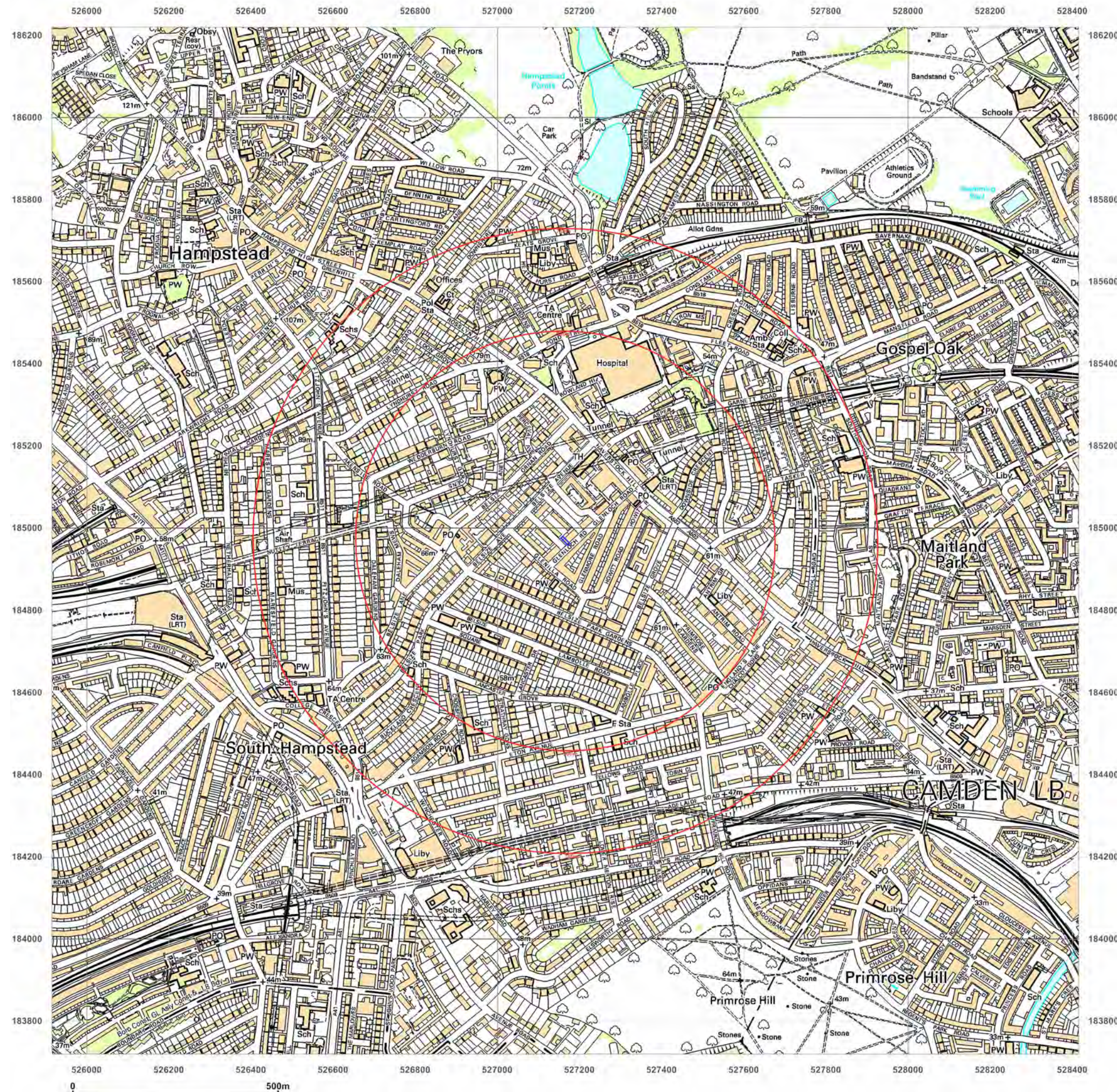


Produced by  
Groundsure Insights  
T: 08444 159000  
E: [info@groundsure.com](mailto:info@groundsure.com)  
W: [www.groundsure.com](http://www.groundsure.com)

© Crown copyright and database rights 2015 Ordnance Survey 100035207

Production date: 03 November 2017

To view map legend click here [Legend](#)





#### Site Details:

38, GLENLOCH ROAD,  
LONDON, NW3 4DN

**Client Ref:** P1207J1245-1  
**Report Ref:** HMD-377-4439261  
**Grid Ref:** 527165, 184970

**Map Name:** National Grid

**Map date:** 2010

**Scale:** 1:10,000

**Printed at:** 1:10,000



Produced by  
Groundsure Insights  
T: 08444 159000  
E: [info@groundsure.com](mailto:info@groundsure.com)  
W: [www.groundsure.com](http://www.groundsure.com)

© Crown copyright and database rights 2015 Ordnance Survey 100035207

Production date: 03 November 2017

To view map legend click here [Legend](#)





#### Site Details:

38, GLENLOCH ROAD,  
LONDON, NW3 4DN

**Client Ref:** P1207J1245-1  
**Report Ref:** HMD-377-4439261  
**Grid Ref:** 527165, 184970

**Map Name:** National Grid

**Map date:** 2014

**Scale:** 1:10,000

**Printed at:** 1:10,000



Produced by  
Groundsure Insights  
T: 08444 159000  
E: [info@groundsure.com](mailto:info@groundsure.com)  
W: [www.groundsure.com](http://www.groundsure.com)

© Crown copyright and database rights 2015 Ordnance Survey 100035207

Production date: 03 November 2017

To view map legend click here [Legend](#)

