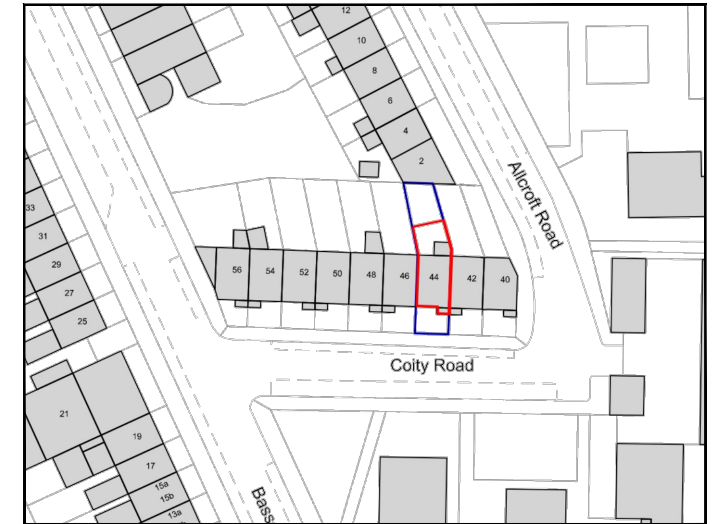
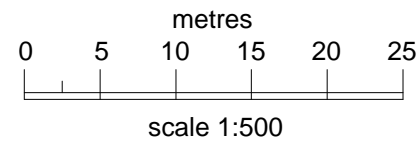
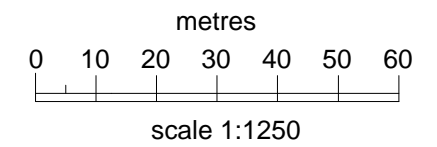


© Crown copyright 2018. Supplied by mapserve.co.uk a licensed Ordnance Survey partner number 100053143

**BLOCK PLAN**



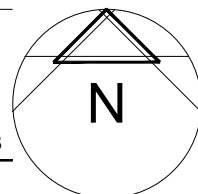
**LOCATION PLAN**



Dimensions must not be scaled (except for planning purposes) and must be checked prior to construction and manufacture.

draft  
rev details

RMSZ 12/07/18  
by ch date



project:  
**PLANNING APPLICATION**

address:  
**44 COITY ROAD  
LONDON  
NW5 4RY**

drawing:  
**LOCATION AND  
BLOCK PLAN**

telephone:  
0 7 4 5 3 2 9 3 7 3 8  
email:  
info@circle-z.co.uk

scale: 1:500 & 1:1250 @ A3 date: 12/07/18

project no: 18071

drawing no: 01 rev: -