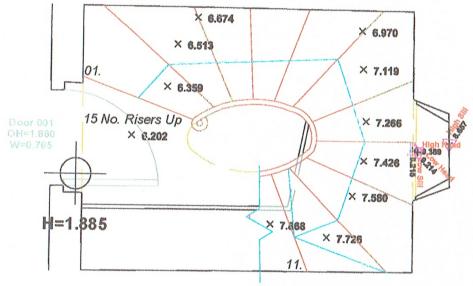

Basement

1:20 Scale

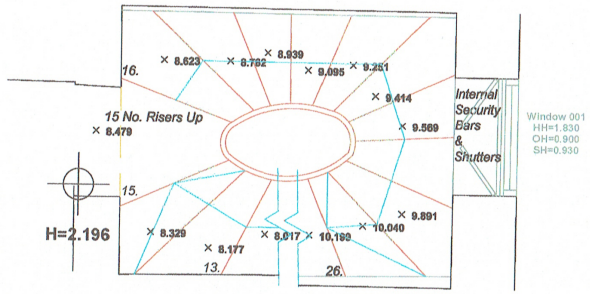

Lower Ground Floor

1:20 Scale

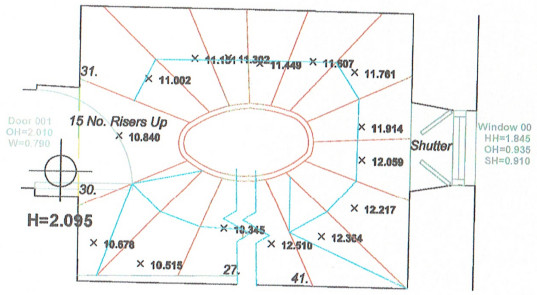

Ground Floor

1:20 Scale

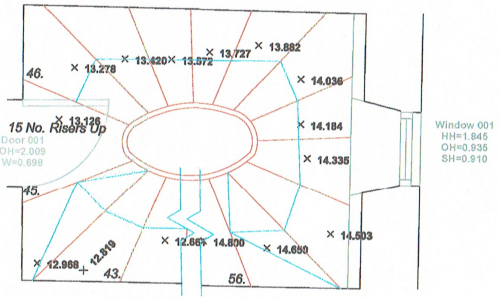

Ground - 1st Mezzanine

1:20 Scale

This drawing is to be read in conjunction with all relevant specifications and drawings issued.
For discrepancies or omissions contact Mobile CAD Surveying Solutions Ltd prior to work commencing.
The contractor is to check and verify all building and site dimensions and levels before work commences.

© COPYRIGHT Mobile CAD Surveying Solutions Ltd 2017

DO NOT SCALE THIS DRAWING - CHECK ALL DIMENSIONS ON SITE

Note:
Areas drawn indicatively noted and indicated by grey dashed line as line below

Compass Note:
Geographical orientation indicated is for indicative purposes only.

Abbreviations Key:

I/C	-	Inspection Chamber	GAS	-	Gas Supply
M/H	-	Manhole	ES	-	Electrical Supply
G	-	Drainage Gully	PO	-	Post Office
CD	-	Channel Drain	CATV	-	Community Antenna Television
RE	-	Rodding Eye			
RWP	-	Rain Water Pipe	TSSU	-	Traffic Light Signals
S+VP	-	Soil & Vent Pipe	T.P	-	Telegraph Pole
WM	-	Water Meter	B.	-	Bollard
ST	-	Stop Tap	L.P.	-	Lamp Post
SV	-	Stop Valve			
FH	-	Fire Hydrant			
IL	-	Invert Level			
BT	-	British Telecoms			

Rev	Date	Amendments

Mobile CAD office & on site... Surveying
www.mobilecadsurveying.co.uk
surveys@mobcad.co.uk
Pontefract Head Office:
Unit 11, 2 Harrogate Lane
Pontefract
West Yorkshire
WF8 1QY
01977 525 676
London Office:
Ramp House
152 - 160 City Road
London
EC2V 2NX
020 3198 1197

Project:	Measured Building Survey
Address:	66 Lincoln Inn Fields, London, WC2A 3LH
Drawing No:	1878 - 01
Drawing Title:	Basement - Mezzanine Floor Plans
Drawing Date:	January 2017
Drawing Size:	Scale as Shown @ A1
Drawn By: JH	Checked By: JW Issue -