









Notes
 Do not scale from this drawing.
 All dimensions are drawn in millimetres.
 Drawing & design copyright LUC.
 Reproduction of this drawing in whole or in part is prohibited without prior permission.

- Key**
-  **Ownership Boundary**
 -  **Application Boundary**
 -  **Existing trees**
Dashed line indicates Root Protection Area. Refer to Arboricultural Report for further details.
 -  **Proposed Trees**
Refer to LUC drawing no. 10335-LD-PLN-410 (Soft Landscape Plan) for further details.
 -  **Existing planting**
To be retained
 -  50mm depth site won topsoil laid over 200mm depth site won subsoil (minimum), to all meadow grass areas.
 -  150mm depth site won topsoil laid over existing subsoil to all proposed amenity grass areas. Top up any shortfall in site won topsoil with imported topsoil.
 -  450mm depth imported topsoil laid over 300mm site won subsoil (minimum).

Notes:
 All imported topsoil to conform to BS 3882:2007

Site won topsoil
 Strip and store to specification. When re-laying existing topsoil for grass areas allow for spreading and breaking up of large lumps, plus x2 rollover with a hand roller to squash lumps and clods of previously lifted top soil. Bring soil into condition suitable for forming a tilth for seeding.

When re-laying for planted areas add screening of site won soil to remove clods and grass roots from soil.

Iss	Date	Description	Drn	Chk
C	13.07.18	Issued for Planning	JV	-
B	11.07.18	Amended Layout	MJ	JV
A	15.06.18	First Issue	SP	JV



LUC LUC London
 43 Chalfon Street, London, NW1 1JD
 +44 (0)20 7383 5784
 london@landuse.co.uk
 www.landuse.co.uk

Project
**Gloucester Gate Playground
 The Regent's Park**

Client
The Royal Parks

Scale @ A3
1:500

Status
PLANNING

Drawing Title
Topsoil & Subsoil Plan

Job Nr 10335	Drawing Nr 10335-LD-PLN-310	Issue C
-----------------	--------------------------------	------------