

© Crown copyright and Landmark Information Group Limited 2015. All Rights Reserved.



## Geo-Environmental Ordnance Survey Plan

Published 1968

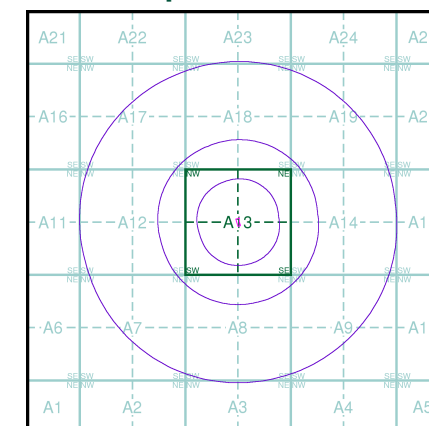
Source map scale - 1:10,000

The historical maps shown were reproduced from maps predominantly held at the scale adopted for England, Wales and Scotland in the 1840's. In 1854 the 1:2,500 scale was adopted for mapping urban areas; these maps were used to update the 1:10,560 maps. The published date given therefore is often some years later than the surveyed date. Before 1938, all OS maps were based on the Cassini Projection, with independent surveys of a single county or group of counties, giving rise to significant inaccuracies in outlying areas. In the late 1940's, a Provisional Edition was produced, which updated the 1:10,560 mapping from a number of sources. The maps appear unfinished - with all military camps and other strategic sites removed. These maps were initially overprinted with the National Grid. In 1970, the first 1:10,000 maps were produced using the Transverse Mercator Projection. The revision process continued until recently, with new editions appearing every 10 years or so for urban areas.

### Map Name(s) and Date(s)

TQ28NE	1968
TQ28SE	1968

### Historical Map - Slice A



### Order Details

Order Number: 72033053\_1\_1  
 Customer Ref: GE10977  
 National Grid Reference: 527040, 183950  
 Slice: A  
 Site Area (Ha): 0.09  
 Search Buffer (m): 1000

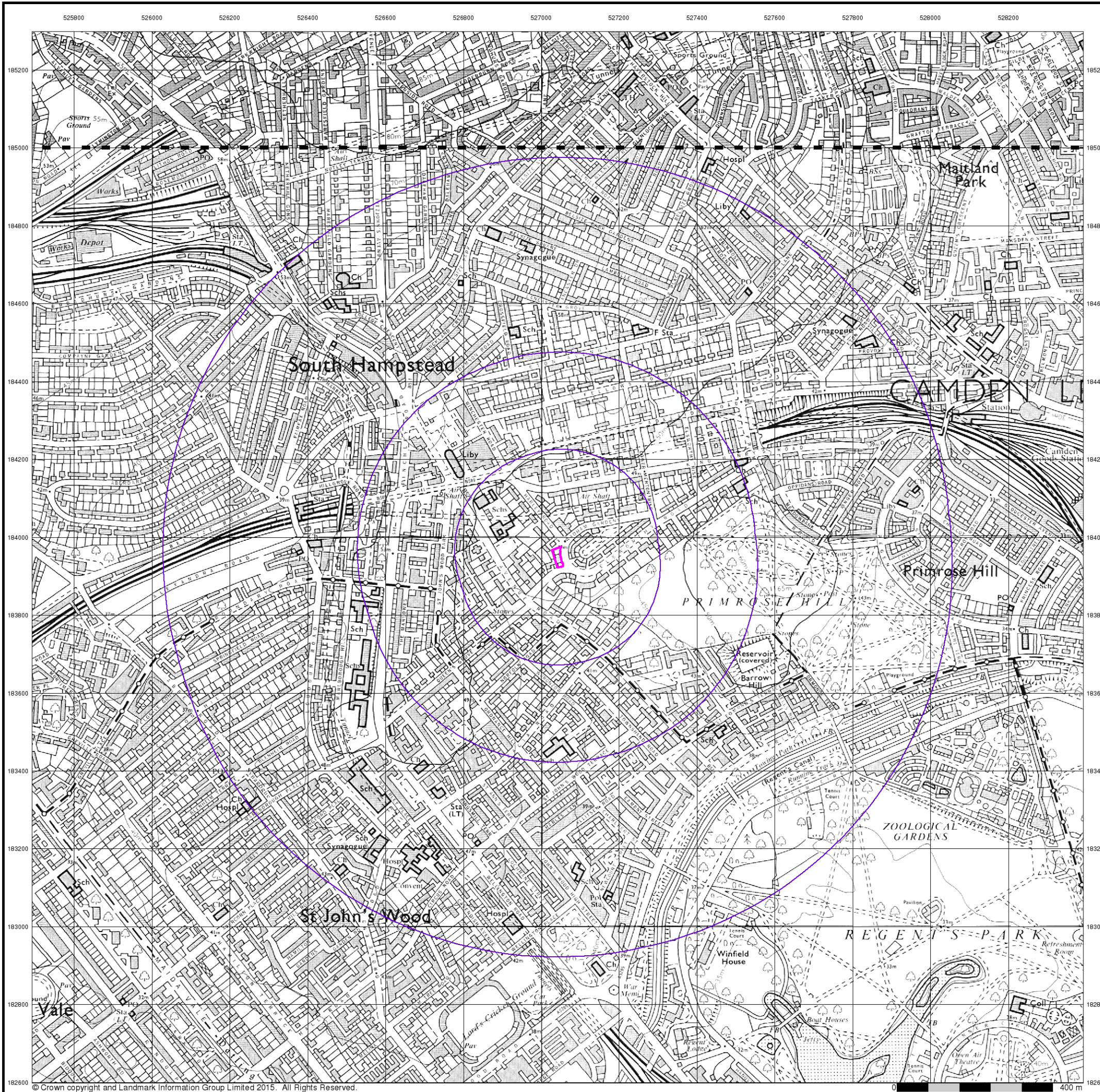
### Site Details

1 Wadham Gardens, LONDON, NW3 3DN



Tel: 0844 844 9952  
 Fax: 0844 844 9951  
 Web: www.envirocheck.co.uk





## Geo-Environmental Ordnance Survey Plan

Published 1974 - 1976

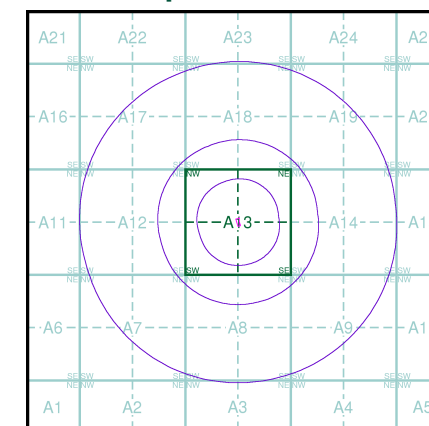
Source map scale - 1:10,000

The historical maps shown were reproduced from maps predominantly held at the scale adopted for England, Wales and Scotland in the 1840's. In 1854 the 1:2,500 scale was adopted for mapping urban areas; these maps were used to update the 1:10,560 maps. The published date given therefore is often some years later than the surveyed date. Before 1938, all OS maps were based on the Cassini Projection, with independent surveys of a single county or group of counties, giving rise to significant inaccuracies in outlying areas. In the late 1940's, a Provisional Edition was produced, which updated the 1:10,560 mapping from a number of sources. The maps appear unfinished - with all military camps and other strategic sites removed. These maps were initially overprinted with the National Grid. In 1970, the first 1:10,000 maps were produced using the Transverse Mercator Projection. The revision process continued until recently, with new editions appearing every 10 years or so for urban areas.

### Map Name(s) and Date(s)

TQ28NE	1976	1:10,000
TQ28SE	1974	1:10,000

### Historical Map - Slice A



### Order Details

Order Number: 72033053\_1\_1  
 Customer Ref: GE10977  
 National Grid Reference: 527040, 183950  
 Slice: A  
 Site Area (Ha): 0.09  
 Search Buffer (m): 1000

### Site Details

1 Wadham Gardens, LONDON, NW3 3DN



Tel: 0844 844 9952  
 Fax: 0844 844 9951  
 Web: www.envirocheck.co.uk





© Copyright Landmark Information Group Ltd. All Rights Reserved.



## Geo-Environmental London

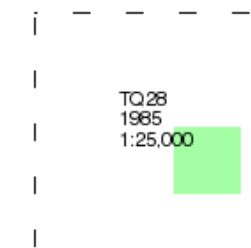
Published 1985

Source map scale - 1:25,000

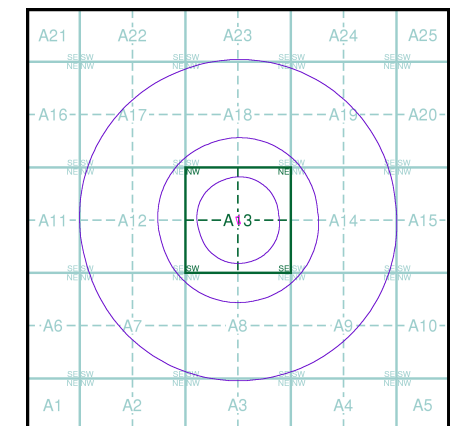
These maps were produced by the Russian military during the Cold War between 1950 and 1997, and cover 103 towns and cities throughout the U.K. The maps are produced at 1:25,000, 1:10,000 and 1:5,000 scale, and show detailed land use, with colour-coded areas for development, green areas, and non-developed areas. Buildings are coloured black and important building uses (such as hospitals, post offices, factories etc.) are numbered, with a numbered key describing their use.

They were produced by the Russians for the benefit of navigation, as well as strategic military sites and transport hubs, for use if they were to have invaded the U.K. The detailed information provided indicates that the areas were surveyed using land-based personnel, on the ground, in the cities that are mapped.

### Map Name(s) and Date(s)



### Russian Map - Slice A



### Order Details

Order Number: 72033053\_1\_1  
 Customer Ref: GE10977  
 National Grid Reference: 527040, 183950  
 Slice: A  
 Site Area (Ha): 0.09  
 Search Buffer (m): 1000

### Site Details

1 Wadham Gardens, LONDON, NW3 3DN



Tel: 0844 844 9952  
 Fax: 0844 844 9951  
 Web: www.envirocheck.co.uk