

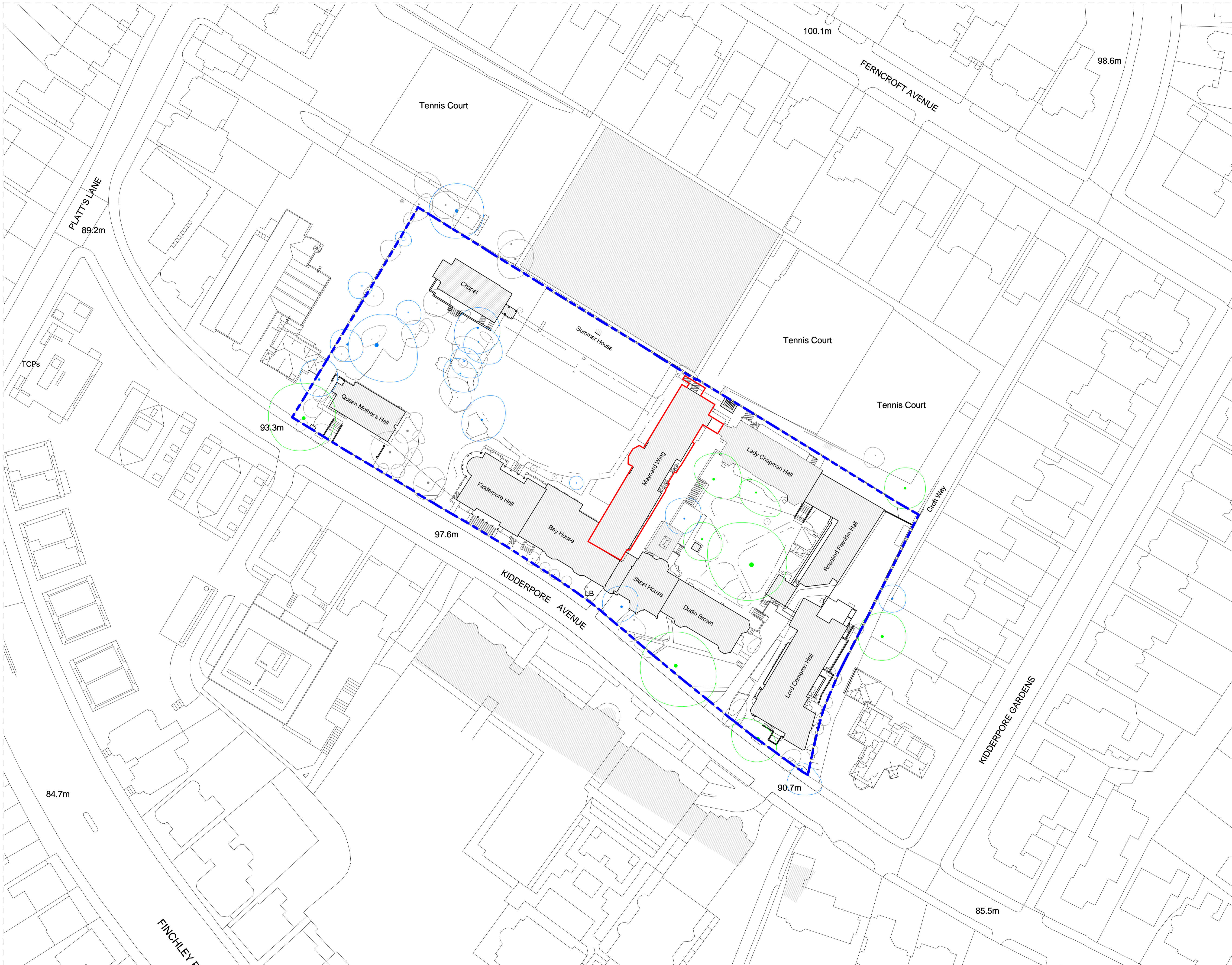


**GENERAL NOTES**

All drawings are based on survey information provided by others. Scott Brownrigg cannot be held responsible for the accuracy of this information, the legal boundary or site demise. This should be checked on site and against legal records.  
RWP locations are notional and may be subject to change as detail design progresses.

**LEGEND**

-  Extent of land owned by the applicant
-  Extent of Listed Building application



Revision	Description	TR	Date	SW	Checked
1	Issued for Listed building consent	TR	2015-07-10	SW	



St Catherine's Court  
46-48 Portsmouth Road  
Guildford GU2 4DU  
T +44 (0)1483 568686  
F +44 (0)1483 575830  
W scottbrownrigg.com

Client's Name  
**Mount Anvil**

Job Title  
**Kidderpore Avenue**

Drawing Title  
**Existing Site Plan - Maynard Wing**

Scale  
**As indicated @A1**

Scale 1:500  
Job No **157780** Drawing No **LB-MW-EX-ST-100**

Status **FOR LISTED BUILDING CONSENT** Rev **1**