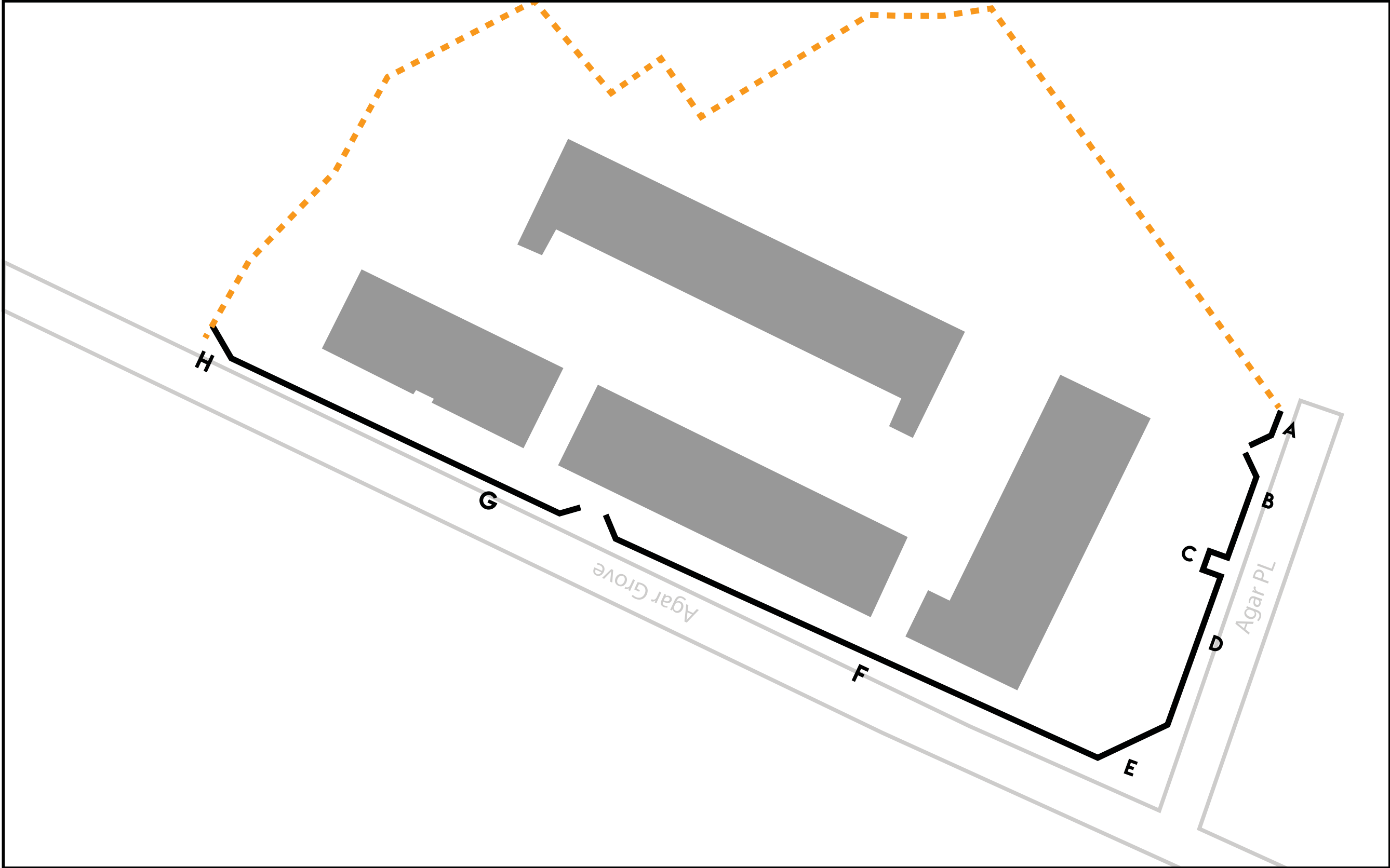


# Hoarding Section 1

SCALE 1:15 @ A3

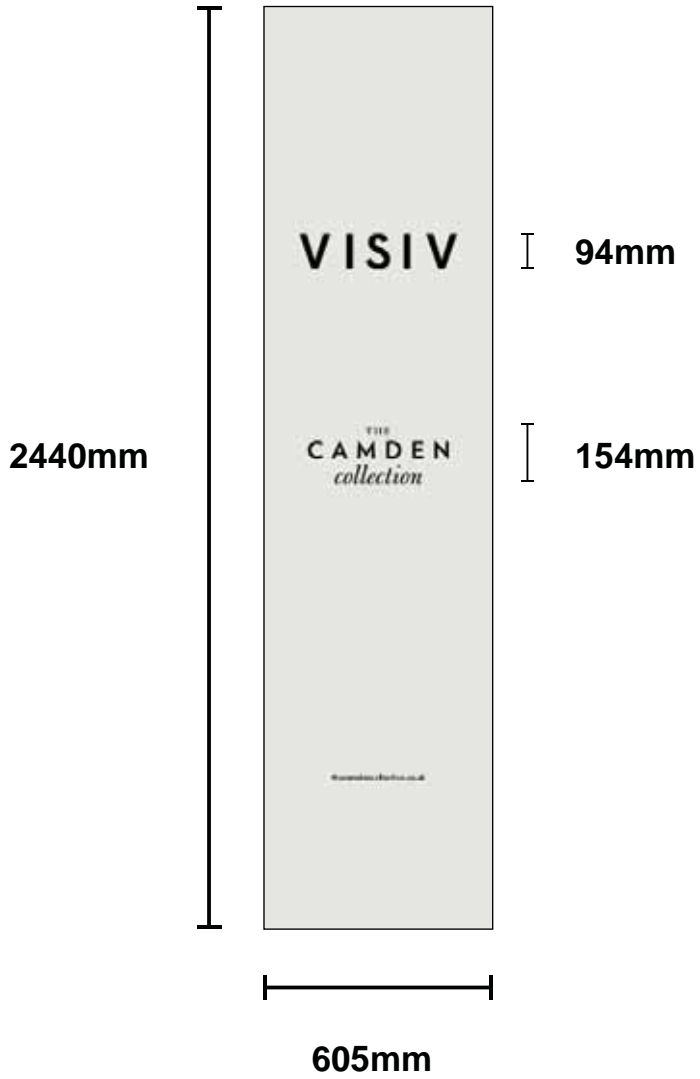


HOARDING LINE

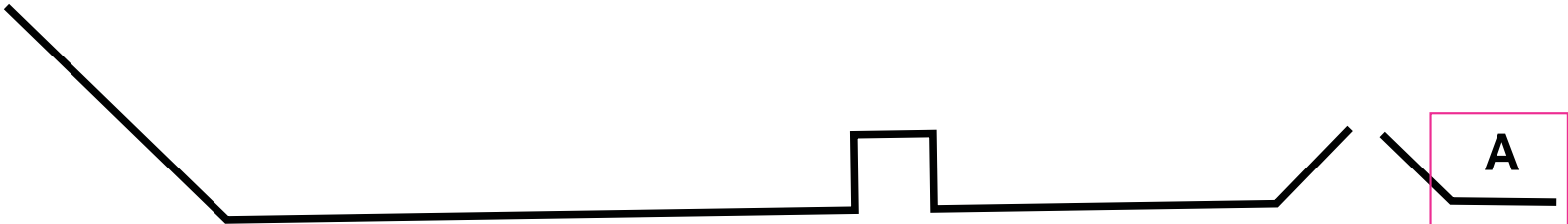
MARKETING HOARDING

# Hoarding Section A

SCALE 1:20 @ A3

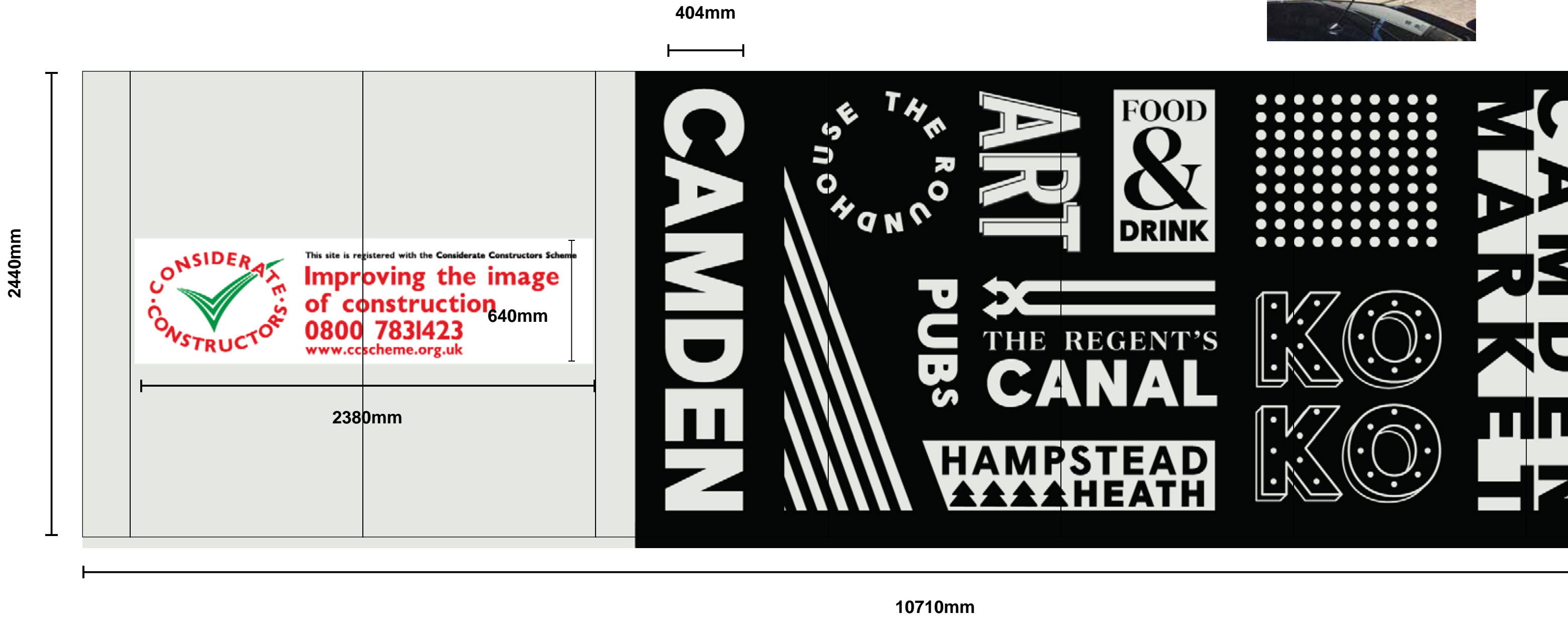


AGAR PL Top Elevation

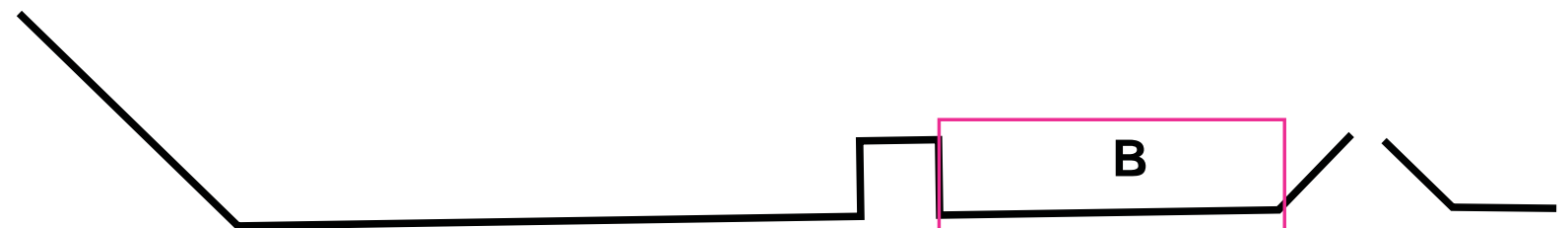


# Hoarding Section B

SCALE 1:20 @ A3



AGAR PL Top Elevation

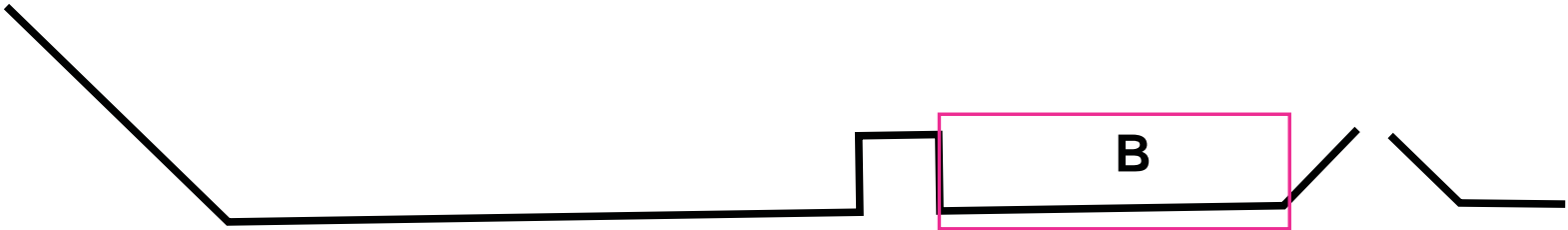


**Hoarding Section B - continued**

SCALE 1:20 @ A3

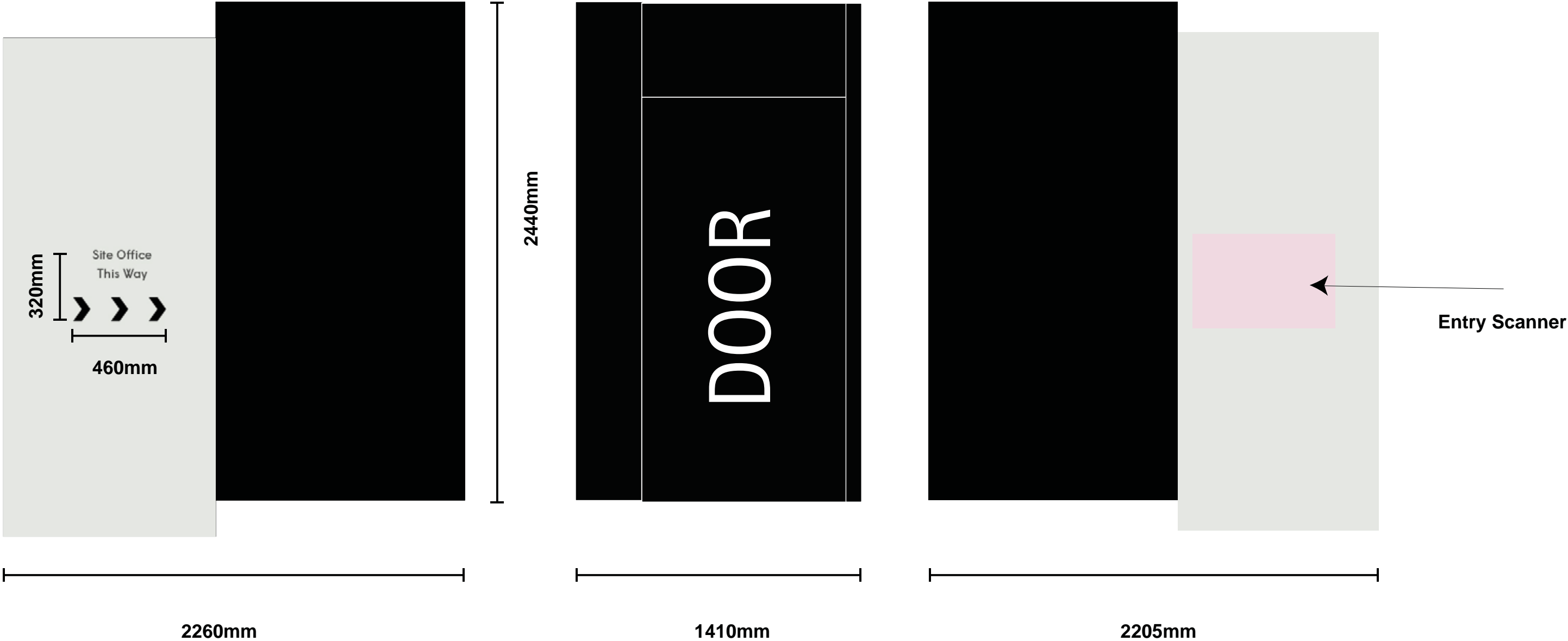


AGAR PL Top Elevation

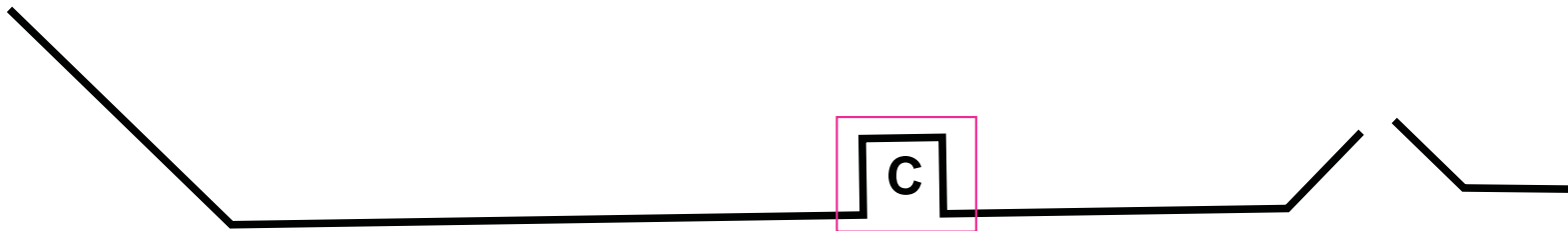


# Hoarding Section C

SCALE 1:20 @ A3

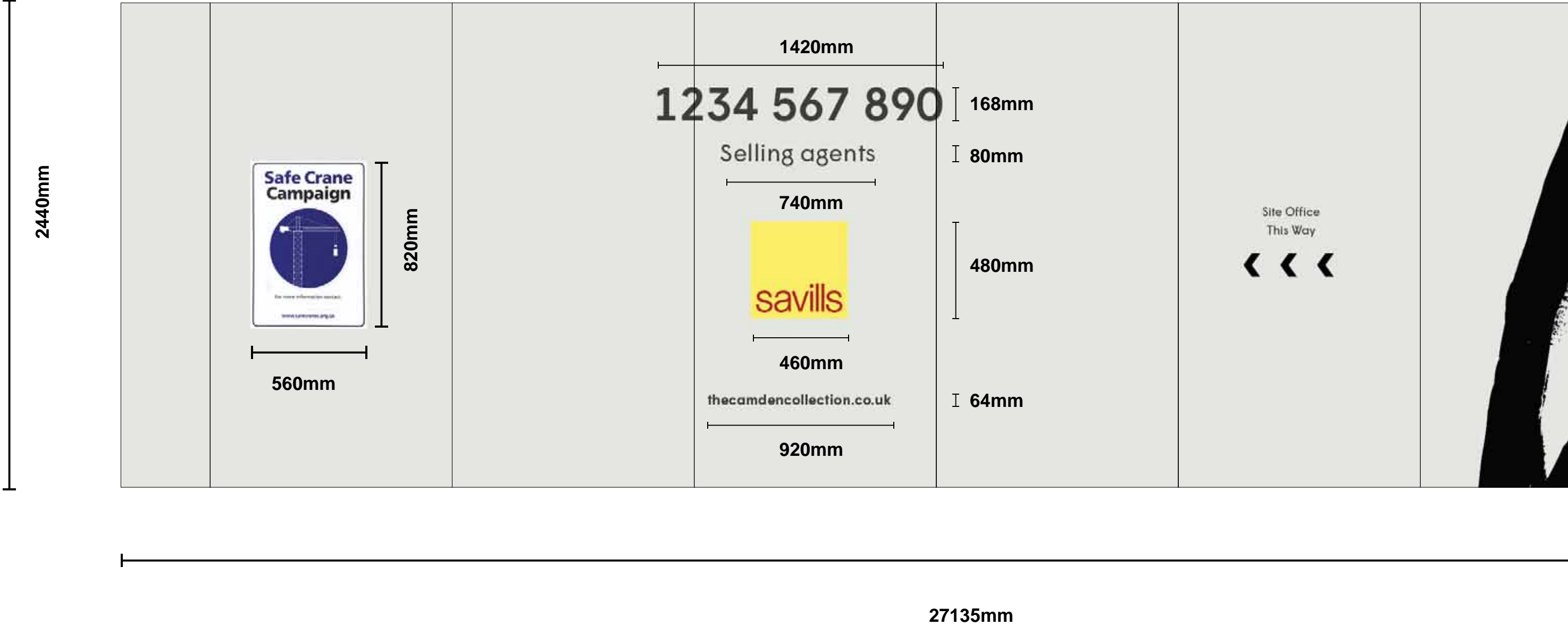


AGAR PL Top Elevation

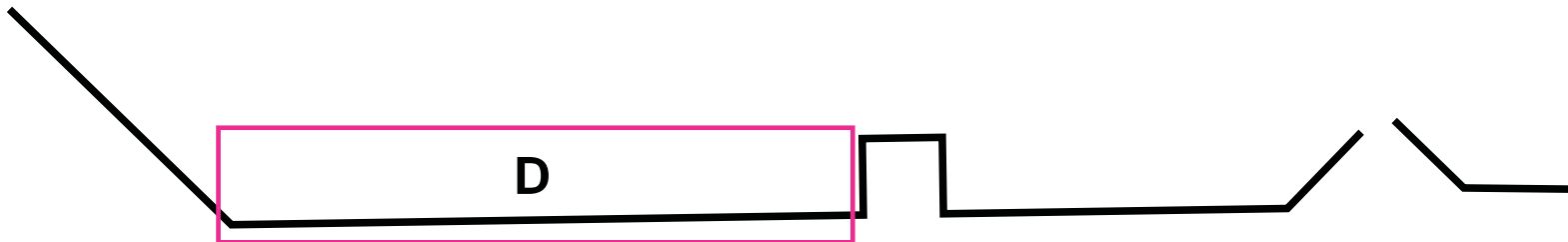


# Hoarding Section D

SCALE 1:20 @ A3



AGAR PL Top Elevation



**Hoarding Section D continued**

SCALE 1:20 @ A3

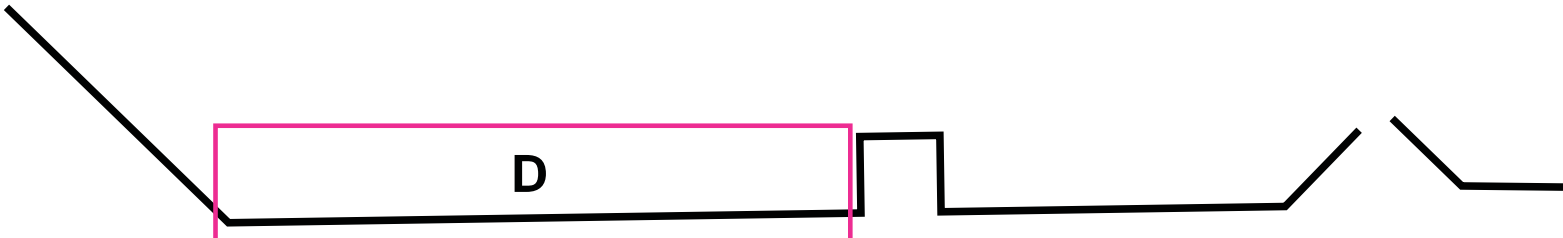


7780mm



1300mm

AGAR PL Top Elevation



**Hoarding Section D continued**

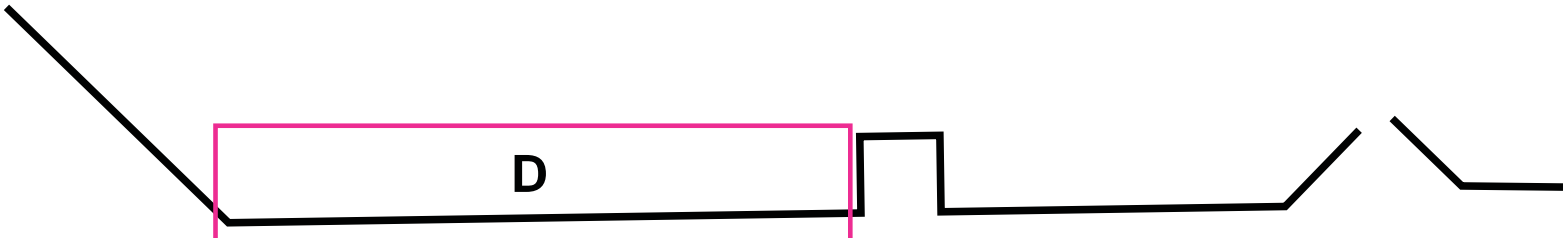
SCALE 1:20 @ A3



5400mm



AGAR PL Top Elevation



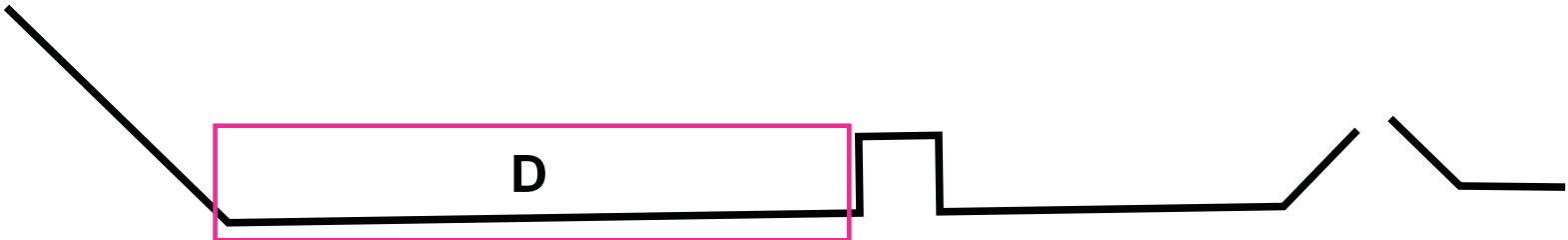


**Hoarding Section D continued**


SCALE 1:20 @ A3



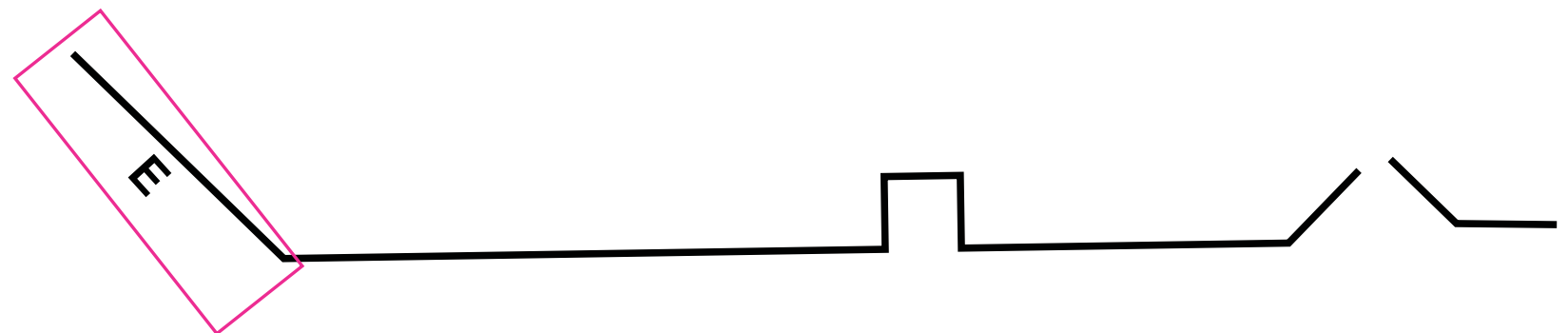
AGAR PL Top Elevation



**Hoarding Section E**  
SCALE 1:20 @ A3



AGAR PL Top Elevation



**Hoarding Gates**  
SCALE 1:20 @ A3



**AGAR PL Top Elevation**

