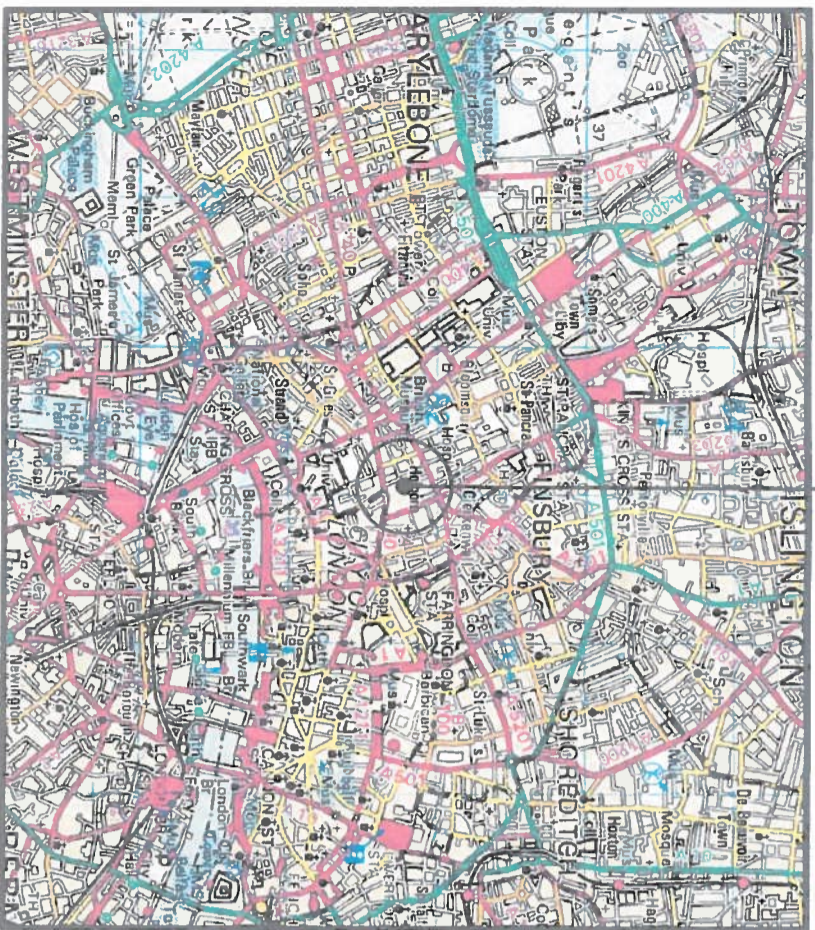
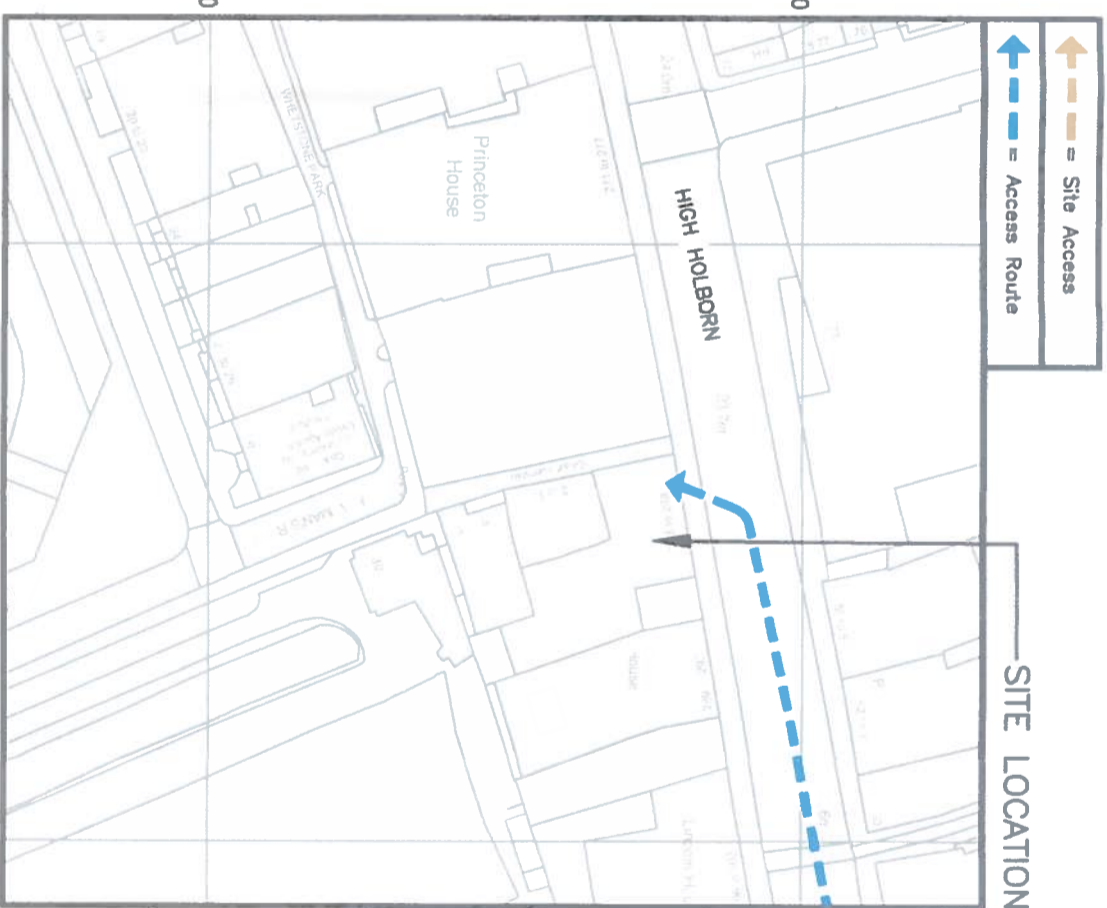


SITE LOCATION



Ordnance Survey map extract based upon Landranger map series with the permission of the controller of Her Majesty's Stationery Office
Licence No. 0100023487
Crown copyright.

SITE LOCATION
(Scale 1:50000)



= Site Access
 = Access Route

SITE LOCATION

DETAILED SITE LOCATION
(Scale 1:1250)

Based upon Ordnance Survey map extract with the permission of the Controller of Her Majesty's Stationery Office.
Crown copyright.
Licence No. 100020449

SITE PHOTOGRAPH



The drawings comply with TEF & Vodafone Standard ICNIRP guidelines.
Designed in accordance with CTL document: SDN008

ORIGINAL SCALE AT A3 - 1:1250

ALL DIMENSIONS IN METRES

Notes:

- 1 ALL DIMENSIONS ARE IN MM UNLESS NOTED OTHERWISE
- 2 DRAWING TO SCALE WHEN PRINTED AT A3

N.G.R E: 530833 N: 181578
CONCESSION REQUIRED NO

DIRECTIONS TO SITE:
FROM THE END OF THE M4 HEAD SOUTH EAST ON THE A4 TOWARDS THE A3220 WARWICK ROAD. AT THE ROUNDABOUT TAKE THE 2ND EXIT ONTO THE A40. CONTINUE ONTO MARYLEBONE ROAD AND TURN RIGHT AT EVERS Holt STREET. FOLLOW THE A4200 ENTERING TOLL ZONE (WOBBURN PLACE). TURN LEFT AT THE A40/THEOBOLDS ROAD. TURN AT DRAKE STREET AND ARRIVE AT HIGH HOLBORN.

REV	Issued for Approval	SPD	DATE
BY	CH	DATE	
A	Issued for Approval	SPD DS	27.03.18
	MODIFICATION		

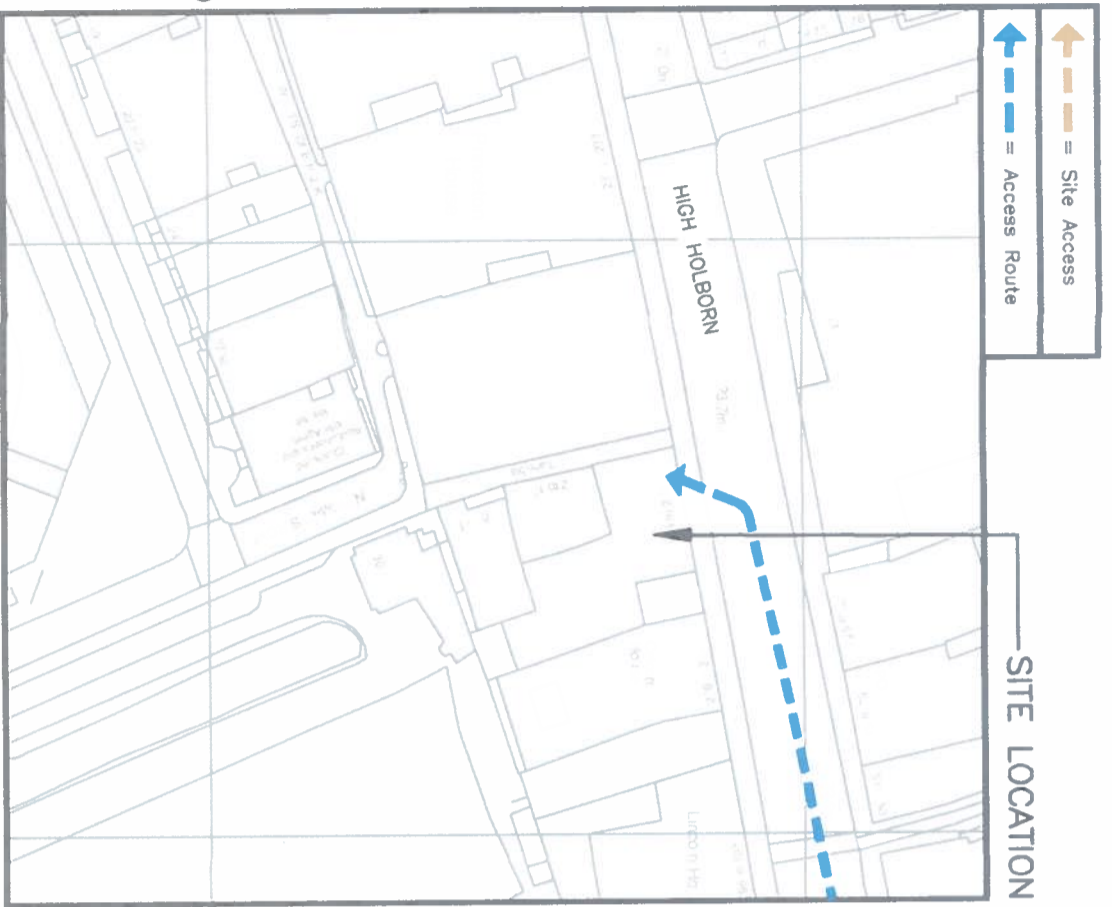
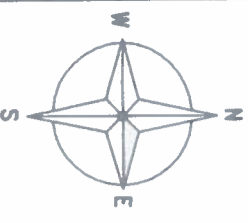


WHP Telecoms Ltd	
Cell Name	Opt.
CTL - LONDON	
Cell ID No	
PENDEREL HOUSE	
Cell ID No	
CTIL	VF
E319835	
140779	
004868	
80449	

Site Address / Contact Details	
PENDEREL HOUSE	
283 HIGH HOLBORN	
LONDON	
GREATER LONDON	
WC1R 5DU	

Drawing Title	
SITE LOCATION MAPS	
Purpose of Issue:	
PLANNING	
Drawing Number:	
100	

Surveys By:		Original Street Size:		Pack Issue:	
MS	AS	A3	A		
Date	Checked	Date			
27.03.18	DS	27.03.18			
SPD					



= Site Access
 = Access Route

SITE LOCATION

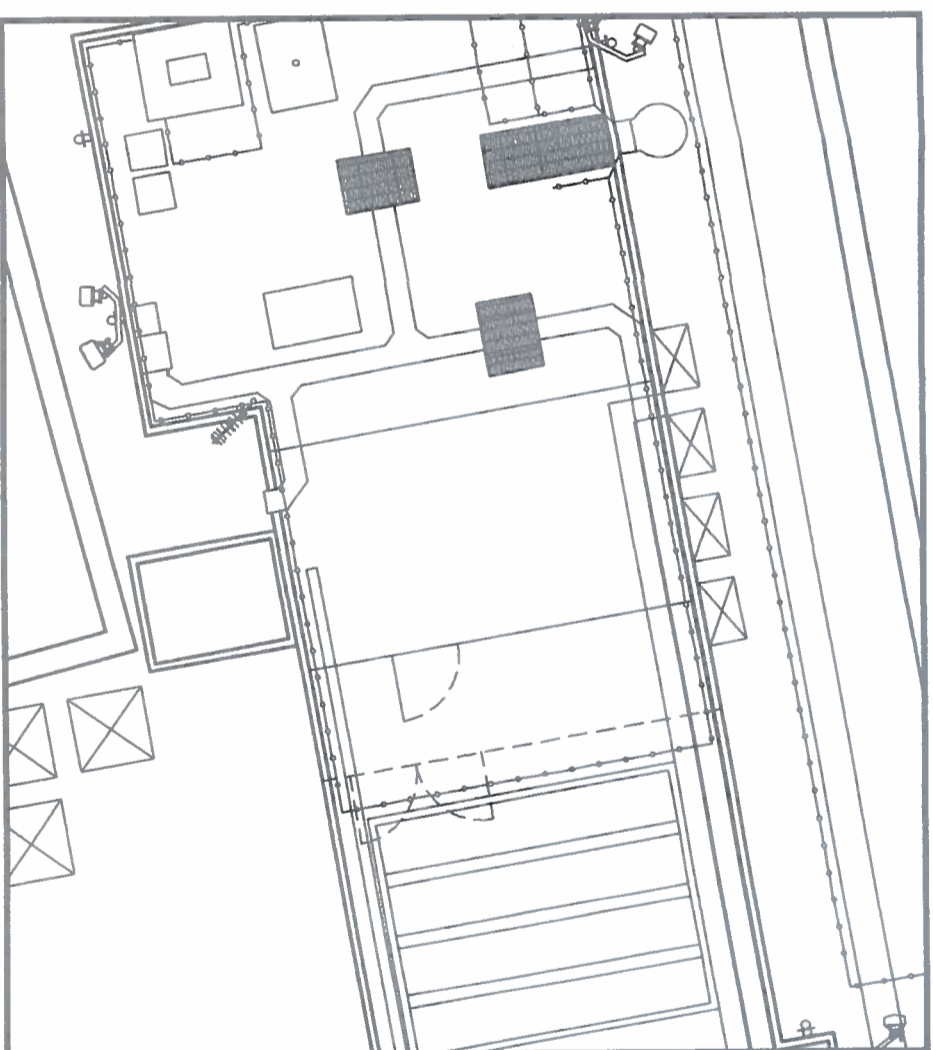
DETAILED SITE LOCATION

(Scale 1:1250)
 Based upon Ordnance Survey map extract
 with the permission of the Controller of
 Her Majesty's Stationery Office.
 Crown copyright.
 Licence No. 100020449



ORIGINAL SCALE AT A3 - 1:1250

ALL DIMENSIONS IN METRES



DEMISE PLAN
(1:100)



ORIGINAL SCALE AT A3 - 1:100

ALL DIMENSIONS IN MILLIMETRES

Notes:
 1 ALL DIMENSIONS ARE IN MM UNLESS NOTED OTHERWISE
 2 DRAWING TO SCALE WHEN PRINTED AT A3

N.G.R. E: 530833 N: 181578
 CONCESSION REQUIRED NO

NOTES

REV	DESCRIPTION	BY	DATE
A	Issued for Approval	SPD DS	27.03.18
	MODIFICATION	BY CH	DATE

WHP Telecoms Ltd
 O2
 Cell Name
 PENDEREL HOUSE
 Cell ID No
 E319835 004868 80449

CTIL - LONDON	
Cell Name PENDEREL HOUSE	
Cell ID No E319835 004868 80449	
CTIL	VF
140779	004868
Site Address / Contact Details PENDEREL HOUSE 283 HIGH HOLBORN LONDON GREATER LONDON WC1R 5DJ	

Drawing Title: LEASE DRAWING			
Purpose of Issue: PLANNING		Dwg Rev	
Drawing Number: 101		A	
Surveied By: MS	Date: 27.03.18	Original Sheet Size: A3	Issue: A
Drawn: SPD	Checked: DS	Date: 27.03.18	Issue: A

The drawings comply with TEF & Vodafone Standard ICNIRP guidelines.
 Designed in accordance with CTIL document: SDN008