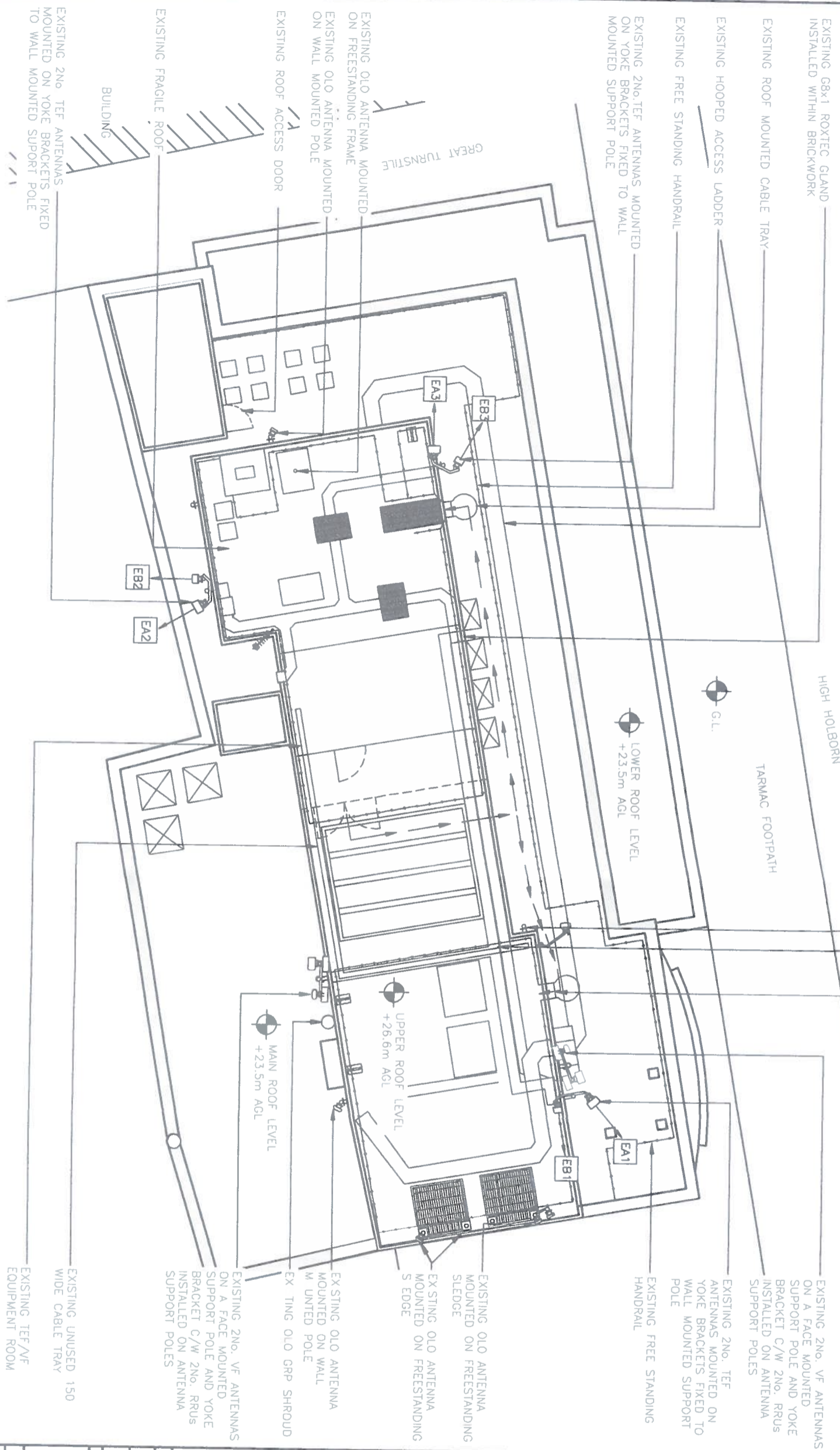
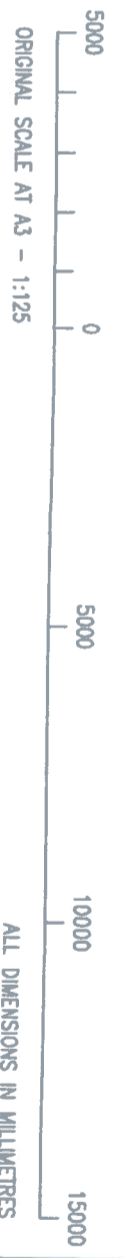


ELEVATION



EXISTING SITE PLAN

(1:125)



Notes:
 1 ALL DIMENSIONS ARE IN MM UNLESS NOTED OTHERWISE
 2 DRAWING TO SCALE WHEN PRINTED AT A3
 N.G.R E: 530833 N: 181578
 CONCESSION REQUIRED NO

REV	DESCRIPTION	DATE
A	Issued for Approval	SPD DS 27.03.18
	MODIFICATION	BY CH DATE

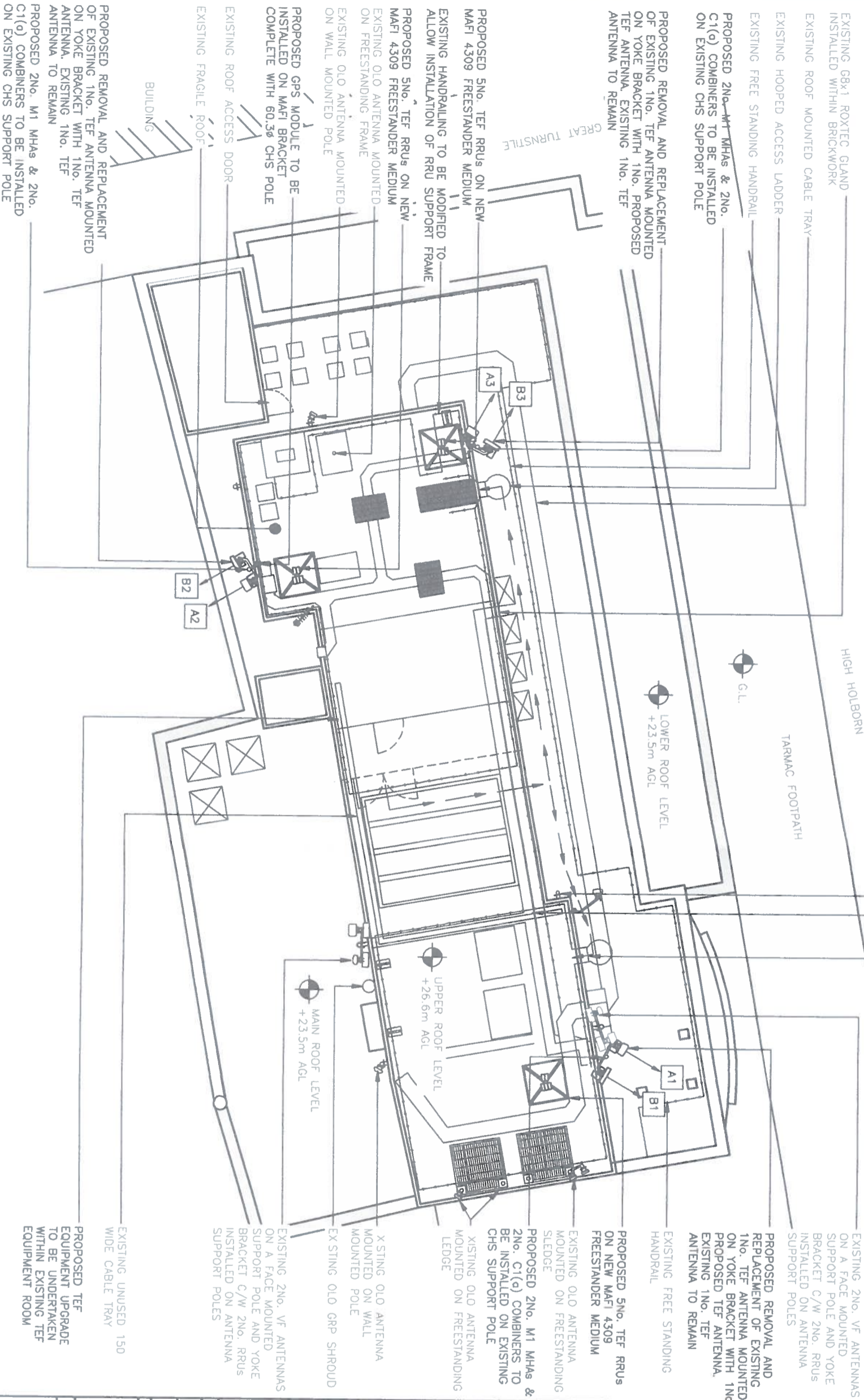


Cell Name CTIL - LONDON		
Cell ID No PENDEREL HOUSE		
CTIL	TEF	VF
E319835	004868	80449
140779		
Site Address / Contact Details PENDEREL HOUSE 283 HIGH HOLBORN LONDON GREATER LONDON WC1R 5DU		

Drawing Title EXISTING SITE PLAN			
Purpose of Issue PLANNING			
Drawing Number 200		Dwg Rev. A	
Surveyed By MS	Original Steel Size A3	Checked DS	Date 27.03.18
Drawn SPD	Date 27.03.18	Issue A	



ELEVATION



PROPOSED SITE PLAN
(1:125)



Notes:

- ALL DIMENSIONS ARE IN MM UNLESS NOTED OTHERWISE
- DRAWING TO SCALE WHEN PRINTED AT A3

N.G.R. E: 530833 N: 181578

CONCESSION REQUIRED NO

NOTES:

REV	BY	CHK	DATE
A	SPD	DS	27.03.18



Cell Name	Cell ID No	Opt.
PENDEREL HOUSE		-

CTIL	TEF	VF
E319835	004868	80449
140779		

Site Address / Contact Details

PENDEREL HOUSE
283 HIGH HOLBORN
LONDON
GREATER LONDON
WC1R 5DU

Drawing Title	PROPOSED SITE PLAN	Dwg Rev	A
Purpose of Issue	PLANNING	Rev	
Drawing Number	201		
Surveyed By	MS	Original Street Size	A3
Drawn	SPD	Checked	DS
Date	27.03.18	Date	27.03.18
		Issue	A

The drawings comply with TEF & Vodafone Standard ICNIRP guidelines.
Designed in accordance with CTIL document: SDN0008