

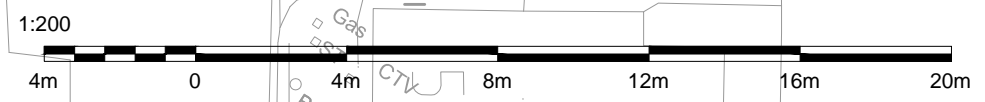
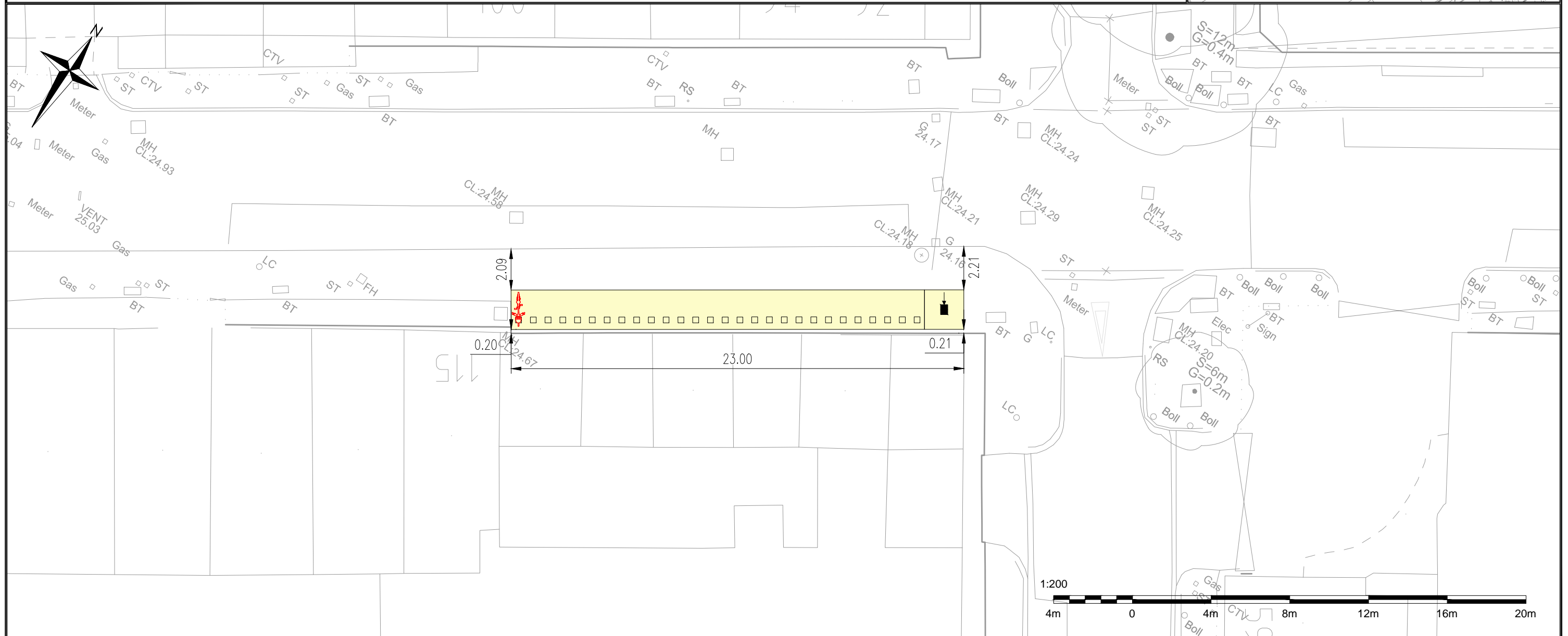
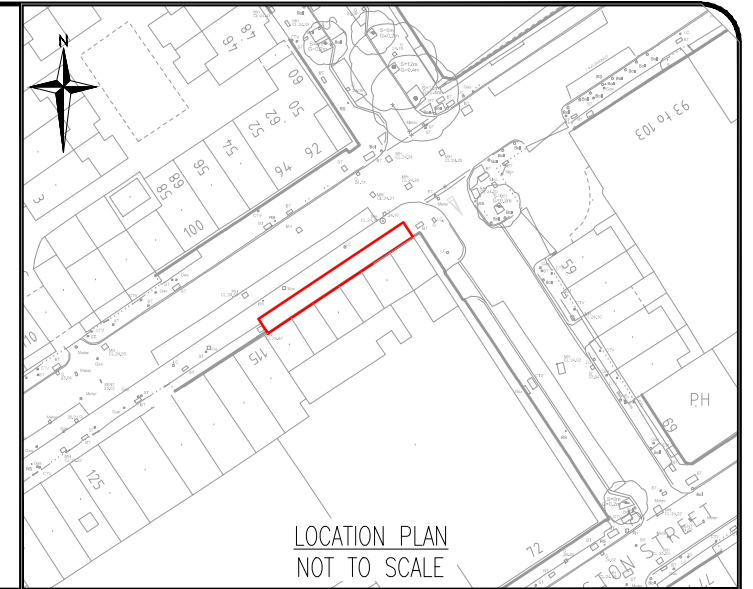
**NOTES:**

1. ALL DIMENSIONS IN METRES UNLESS OTHERWISE STATED.
2. DO NOT SCALE FROM THIS DRAWING FOR SET OUT PURPOSES.
3. IF SITE CONDITIONS DICTATE THAT PREFERRED FOUNDATION SOLUTION CAN NOT BE IMPLEMENTED THEN REFER TO FOUNDATION DESIGN PACK FOR ALTERNATE FOUNDATION SOLUTIONS.
4. IF STATUTORY UNDERTAKERS PLANT IS INDICATED AS PRESENT WITHIN THE FOOTPRINT, EXCAVATION WILL TAKE PLACE USING APPROPRIATE AVOIDANCE TECHNIQUES.
5. FEEDER PILLAR DUCTING ALIGNMENT IS INDICATIVE ONLY, ACTUAL DUCTING ALIGNMENT TO BE DETERMINED ON SITE BY CONTRACTOR.
6. WHERE POSSIBLE ALL MATERIALS NOT BEING RE-USED ON SITE ARE TO BE REMOVED TO CONTRACTORS YARD FOR RECYCLING OR ENVIRONMENTALLY FRIENDLY DISPOSAL IN ACCORDANCE WITH ISO 14001.
7. PROPOSED GULLIES TO BE CONNECTED TO EXISTING DRAINAGE FOLLOWING A DRAINAGE ASSESSMENT.

**KEY:**

	PROPOSED DOCKING POINTS AREA		LAMP COLUMN		REFUSE BIN
	PROPOSED LOCATION OF TERMINAL		EXISTING ROAD MARKING		TREE AND TREE PIT
	EXISTING DOCKING POINTS AREA		GULLY		DUCTING
	EXISTING LOCATION OF TERMINAL		TELEPHONE BOX		POST
	DOCKING POINT BASEPLATE		POST BOX		BOLLARD
	PROPOSED LINE MARKING		TACTILE PAVING		SIGN POST
	FEEDER PILLAR		CYCLE STAND		PAY & DISPLAY MACHINE
	INDICATIVE BCH BIKE IN DOCKING POINT		STATUTORY UNDERTAKERS COVER (TEXT MAY SHOW EC, ELEC, ER, FH, GV, IC, KO, MH, SC, SV, TC, UC or WIM)		GUARDRAILING

NOTES: ITEMS SHOWN IN GREY ARE EXISTING  
ITEMS SHOWN IN BLACK ARE PROPOSED



Sponsored Services  
230 Blackfriars Road  
London  
SE1 8NW



Project: SANTANDER CYCLES  
Drawing Title: GENERAL ARRANGEMENT  
DRUMMOND STREET (RELOCATION)  
MAXIMUM NUMBER OF DOCKING POINTS - 28

Borough		CAMDEN		
Site No.		CA074		
Date	Scale	Drn	Chk	App
15/11/17	1:200 @ A3	CK	OF	DK
Dwg N°	02-610242-GA			
Status	FOR APPROVAL			

Rev	Date	Description	Drn	Chk	App
A	27/11/17	Moved terminal location to in line	CK	OF	DK

© Crown copyright and database rights 2011 Ordnance Survey 100039971