

**Site Details:**

5, OVAL ROAD, LONDON,  
NW1 7EA

**Client Ref:** GWPR2409  
**Report Ref:** HMD-445-4666514  
**Grid Ref:** 528586, 183782

**Map Name:** National Grid

**Map date:** 1968-1971

**Scale:** 1:2,500

**Printed at:** 1:2,500



Surveyed 1969  
Revised 1969  
Edition N/A  
Copyright 1970  
Levelled N/A

Surveyed N/A  
Revised N/A  
Edition N/A  
Copyright N/A  
Levelled N/A

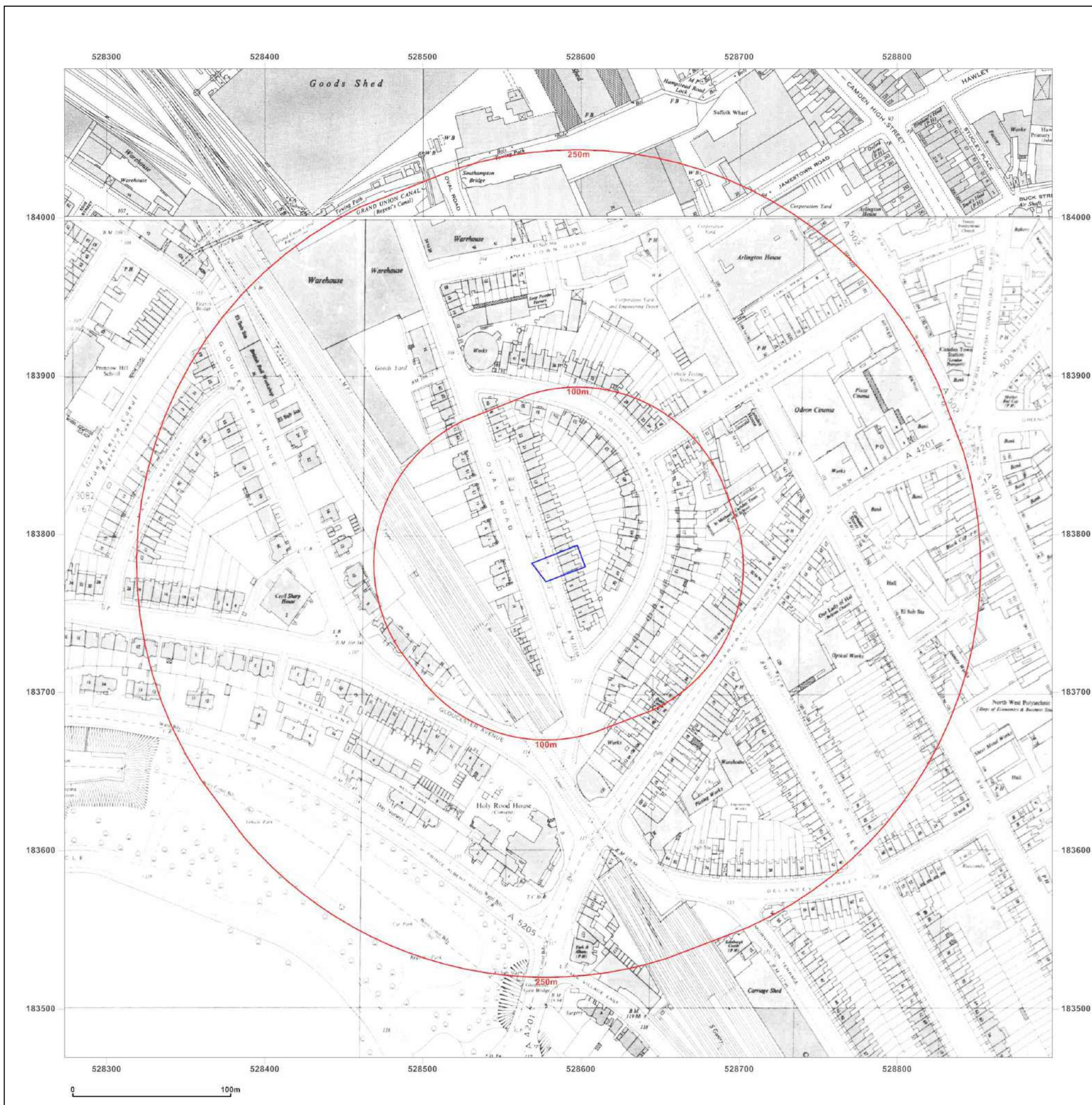


Produced by  
Groundsure Insights  
T: 08444 159000  
E: [info@groundsure.com](mailto:info@groundsure.com)  
W: [www.groundsure.com](http://www.groundsure.com)

© Crown copyright and database rights 2015 Ordnance Survey 100035207

Production date: 17 January 2018

To view map legend click here [Legend](#)



**Site Details:**

5, OVAL ROAD, LONDON,  
NW1 7EA

**Client Ref:** GWPR2409  
**Report Ref:** HMD-445-4666514  
**Grid Ref:** 528586, 183782

**Map Name:** National Grid

**Map date:** 1970-1971

**Scale:** 1:2,500

**Printed at:** 1:2,500



Surveyed N/A  
Revised N/A  
Edition N/A  
Copyright N/A  
Levelled N/A

Surveyed N/A  
Revised N/A  
Edition N/A  
Copyright 1971  
Levelled 1954



Produced by  
Groundsure Insights  
T: 08444 159000  
E: [info@groundsure.com](mailto:info@groundsure.com)  
W: [www.groundsure.com](http://www.groundsure.com)

© Crown copyright and database rights 2015 Ordnance Survey 100035207

Production date: 17 January 2018

To view map legend click here [Legend](#)



**Site Details:**

5, OVAL ROAD, LONDON,  
NW1 7EA

**Client Ref:** GWPR2409  
**Report Ref:** HMD-445-4666514  
**Grid Ref:** 528586, 183782

**Map Name:** National Grid

**Map date:** 1973

**Scale:** 1:1,250

**Printed at:** 1:2,000



<p>Surveyed N/A Revised N/A Edition N/A Copyright 1973 Levelled N/A</p>	<p>Surveyed N/A Revised N/A Edition N/A Copyright 1973 Levelled N/A</p>
---	---

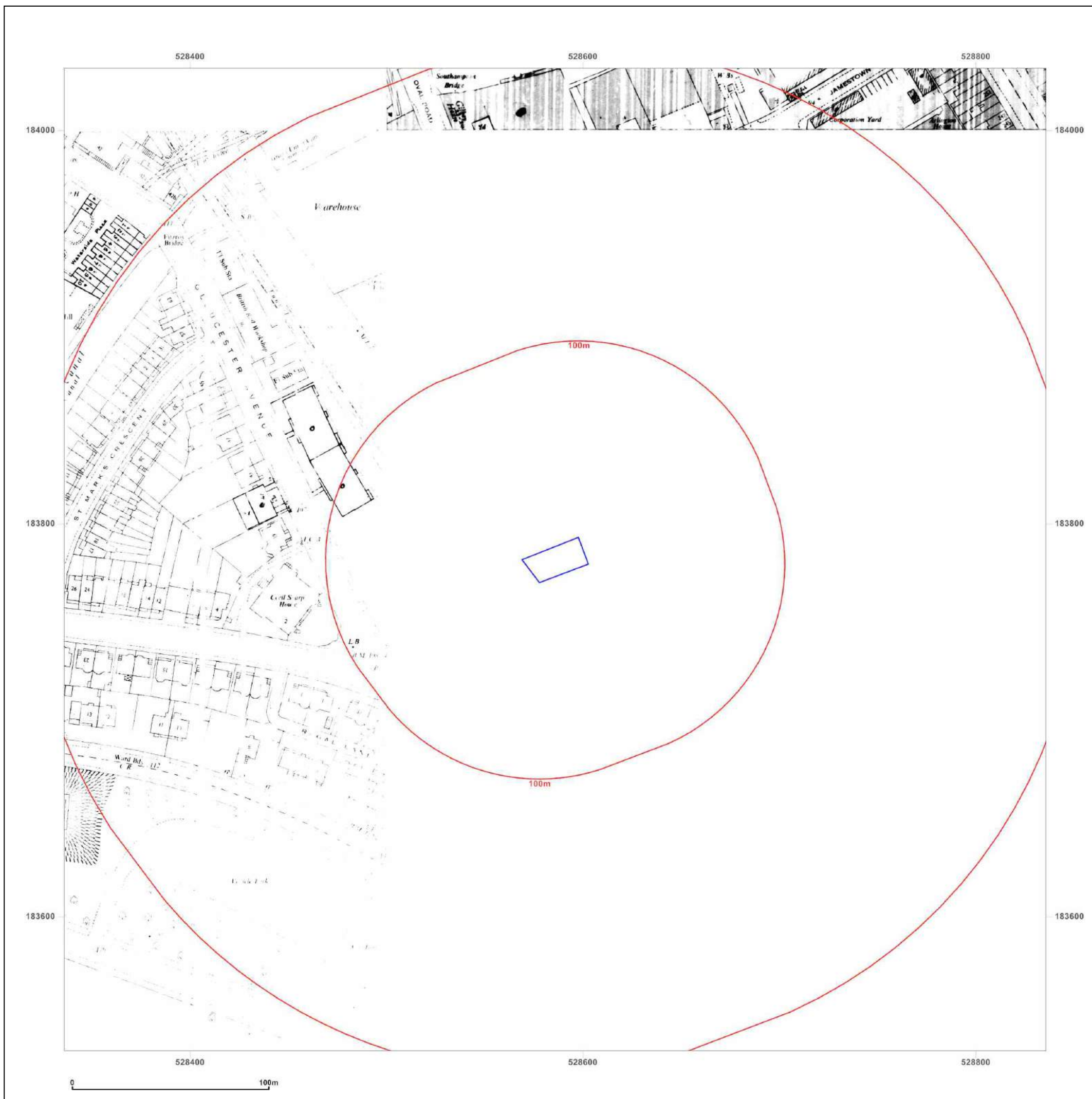


Produced by  
Groundsure Insights  
T: 08444 159000  
E: [info@groundsure.com](mailto:info@groundsure.com)  
W: [www.groundsure.com](http://www.groundsure.com)

© Crown copyright and database rights 2015 Ordnance Survey 100035207

Production date: 17 January 2018

To view map legend click here [Legend](#)



**Site Details:**

5, OVAL ROAD, LONDON,  
NW1 7EA

**Client Ref:** GWPR2409  
**Report Ref:** HMD-445-4666514  
**Grid Ref:** 528586, 183782

**Map Name:** National Grid

**Map date:** 1982-1987

**Scale:** 1:1,250

**Printed at:** 1:2,000



Surveyed 1974  
Revised 1987  
Edition N/A  
Copyright 1987  
Levelled 1974

Surveyed N/A  
Revised N/A  
Edition N/A  
Copyright 1986  
Levelled 1974

Surveyed N/A  
Revised N/A  
Edition N/A  
Copyright 1987  
Levelled 1975

Surveyed 1975  
Revised 1982  
Edition N/A  
Copyright 1982  
Levelled 1975

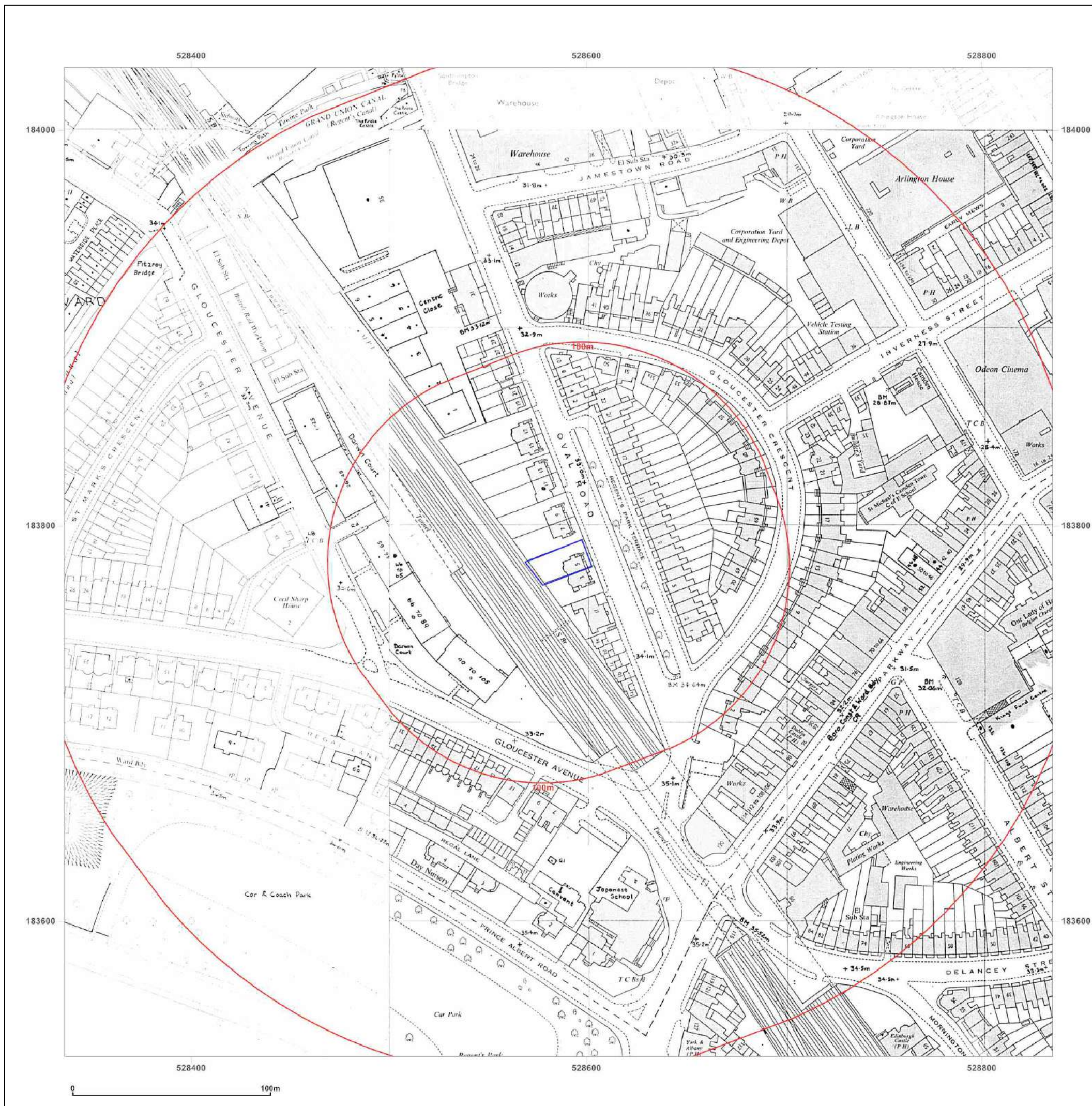


Produced by  
Groundsure Insights  
T: 08444 159000  
E: [info@groundsure.com](mailto:info@groundsure.com)  
W: [www.groundsure.com](http://www.groundsure.com)

© Crown copyright and database rights 2015 Ordnance Survey 100035207

Production date: 17 January 2018

To view map legend click here [Legend](#)



**Site Details:**

5, OVAL ROAD, LONDON,  
NW1 7EA

**Client Ref:** GWPR2409  
**Report Ref:** HMD-445-4666514  
**Grid Ref:** 528586, 183782

**Map Name:** National Grid

**Map date:** 1991

**Scale:** 1:1,250

**Printed at:** 1:2,000



Surveyed 1991  
Revised 1991  
Edition N/A  
Copyright 1991  
Levelled N/A

Surveyed N/A  
Revised N/A  
Edition N/A  
Copyright 1991  
Levelled N/A

Surveyed 1991  
Revised 1991  
Edition N/A  
Copyright 1991  
Levelled N/A

Surveyed 1991  
Revised 1991  
Edition N/A  
Copyright 1991  
Levelled N/A

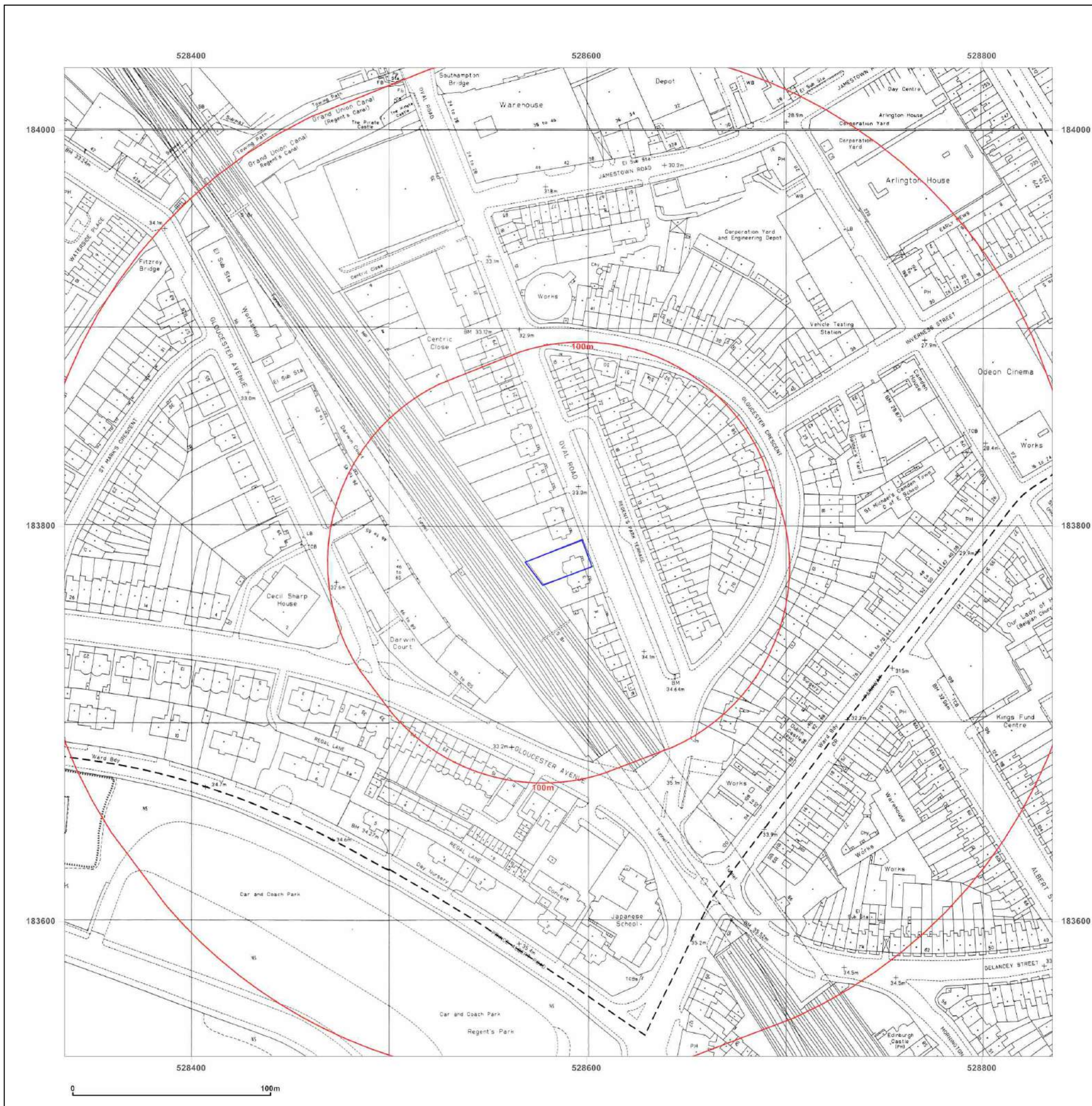


Produced by  
Groundsure Insights  
T: 08444 159000  
E: [info@groundsure.com](mailto:info@groundsure.com)  
W: [www.groundsure.com](http://www.groundsure.com)

© Crown copyright and database rights 2015 Ordnance Survey 100035207

Production date: 17 January 2018

To view map legend click here [Legend](#)



**Site Details:**

5, OVAL ROAD, LONDON,  
NW1 7EA

**Client Ref:** GWPR2409  
**Report Ref:** HMD-445-4666514  
**Grid Ref:** 528586, 183782

**Map Name:** National Grid

**Map date:** 1991-1995

**Scale:** 1:1,250

**Printed at:** 1:2,000



Surveyed 1991  
Revised 1991  
Edition N/A  
Copyright 1991  
Levelled N/A

Surveyed 1991  
Revised 1991  
Edition N/A  
Copyright 1991  
Levelled N/A

Surveyed N/A  
Revised N/A  
Edition N/A  
Copyright 1995  
Levelled N/A



Produced by  
Groundsure Insights  
T: 08444 159000  
E: [info@groundsure.com](mailto:info@groundsure.com)  
W: [www.groundsure.com](http://www.groundsure.com)

© Crown copyright and database rights 2015 Ordnance Survey 100035207

Production date: 17 January 2018

To view map legend click here [Legend](#)

