

**Site Details:**

STEPHENSON WAY, LONDON,  
NW1 2HD

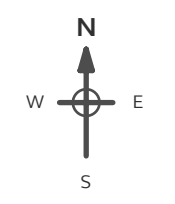
**Client Ref:** 775084  
**Report Ref:** GS-4887399  
**Grid Ref:** 529415, 182446

**Map Name:** County Series


**Map date:** 1876

**Scale:** 1:2,500

**Printed at:** 1:2,500



Surveyed 1870  
Revised N/A  
Edition 1876  
Copyright N/A  
Levelled N/A

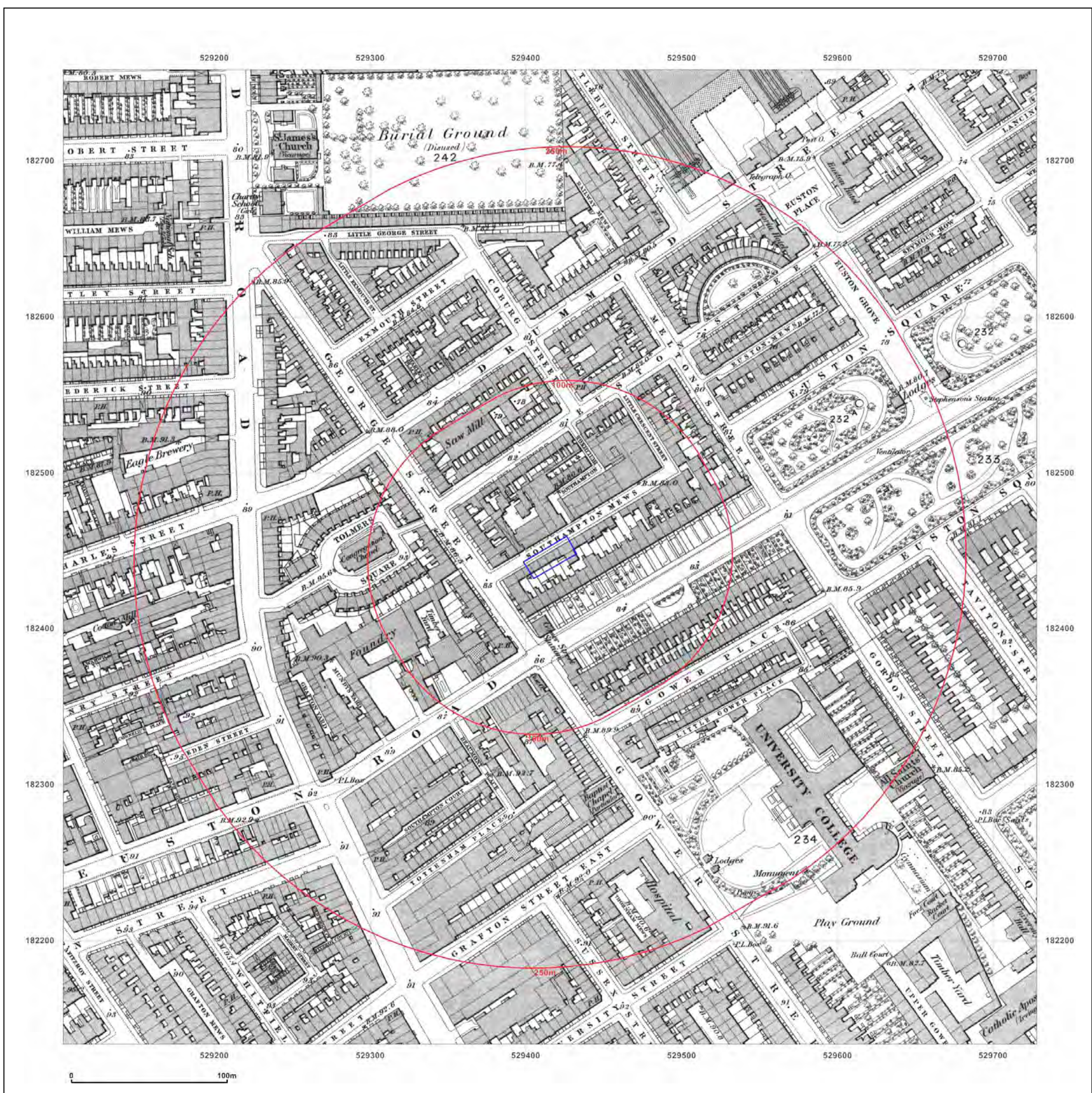


Produced by  
Groundsure Insights  
T: 08444 159000  
E: [info@groundsure.com](mailto:info@groundsure.com)  
W: [www.groundsure.com](http://www.groundsure.com)

© Crown copyright and database rights 2018 Ordnance Survey 100035207

Production date: 16 April 2018

Map legend available at:  
[www.groundsure.com/sites/default/files/groundsure\\_legend.pdf](http://www.groundsure.com/sites/default/files/groundsure_legend.pdf)



**Site Details:**

STEPHENSON WAY, LONDON,  
NW1 2HD

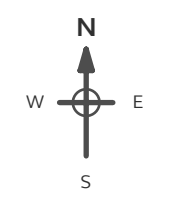
**Client Ref:** 775084  
**Report Ref:** GS-4887399  
**Grid Ref:** 529415, 182446

**Map Name:** 1056 Scale Town Plan

**Map date:** 1896

**Scale:** 1:1,056

**Printed at:** 1:1,056



Surveyed 1894  
Revised N/A  
Edition 1896  
Copyright N/A  
Levelled N/A

Powered by



Produced by  
Groundsure Insights  
T: 08444 159000  
E: [info@groundsure.com](mailto:info@groundsure.com)  
W: [www.groundsure.com](http://www.groundsure.com)

© Crown copyright and database rights 2018 Ordnance Survey 100035207

Production date: 16 April 2018

Map legend available at:  
[www.groundsure.com/sites/default/files/groundsure\\_legend.pdf](http://www.groundsure.com/sites/default/files/groundsure_legend.pdf)



**Site Details:**

STEPHENSON WAY, LONDON,  
NW1 2HD

**Client Ref:** 775084  
**Report Ref:** GS-4887399  
**Grid Ref:** 529415, 182446

**Map Name:** County Series


**Map date:** 1896

**Scale:** 1:2,500

**Printed at:** 1:2,500



Surveyed 1896  
Revised 1896  
Edition N/A  
Copyright N/A  
Levelled N/A

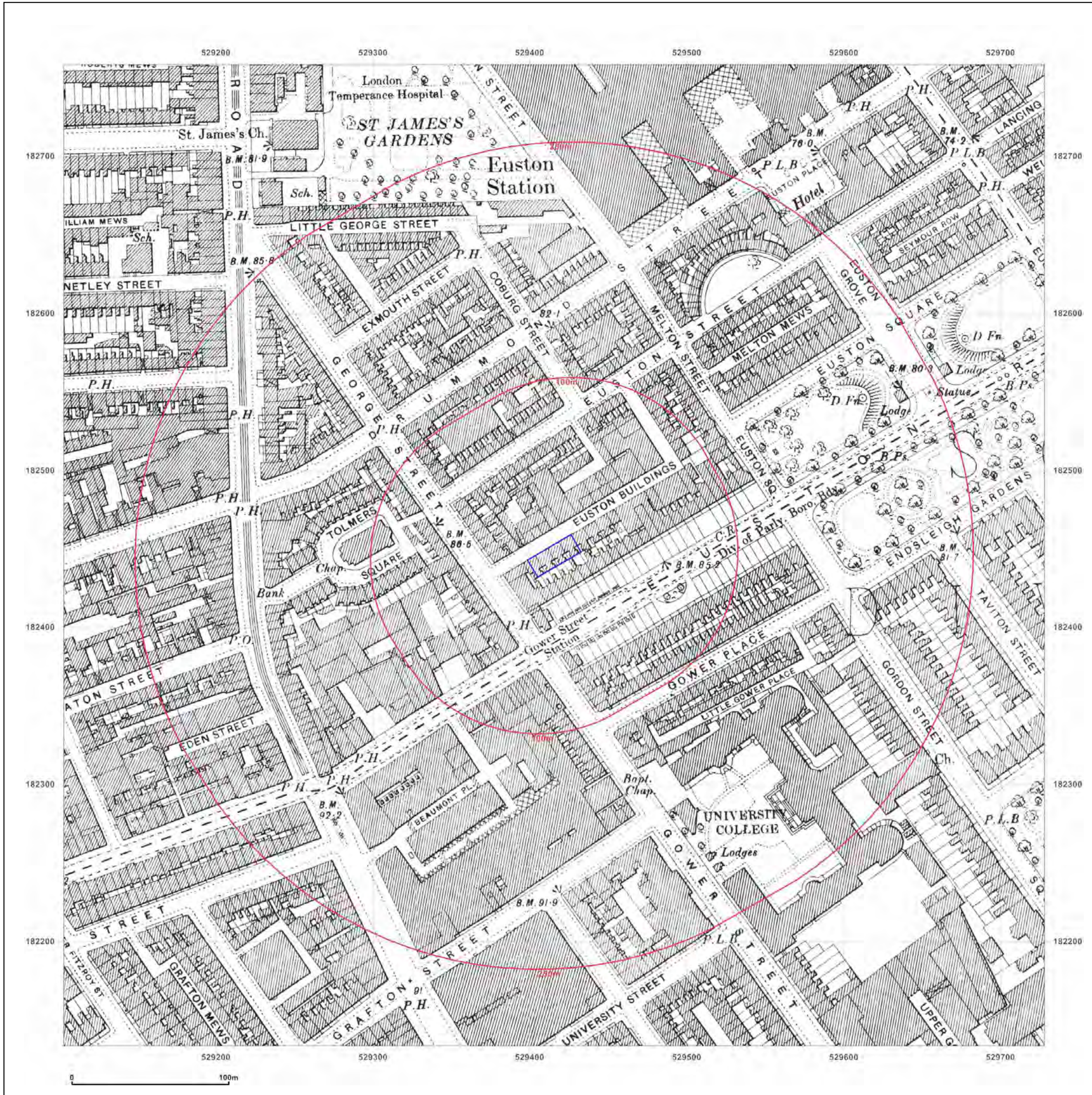


Produced by  
Groundsure Insights  
T: 08444 159000  
E: [info@groundsure.com](mailto:info@groundsure.com)  
W: [www.groundsure.com](http://www.groundsure.com)

© Crown copyright and database rights 2018 Ordnance Survey 100035207

Production date: 16 April 2018

Map legend available at:  
[www.groundsure.com/sites/default/files/groundsure\\_legend.pdf](http://www.groundsure.com/sites/default/files/groundsure_legend.pdf)



**Site Details:**

STEPHENSON WAY, LONDON,  
NW1 2HD

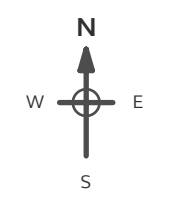
**Client Ref:** 775084  
**Report Ref:** GS-4887399  
**Grid Ref:** 529415, 182446

**Map Name:** County Series


**Map date:** 1916

**Scale:** 1:2,500

**Printed at:** 1:2,500



Surveyed 1916  
Revised 1916  
Edition N/A  
Copyright N/A  
Levelled N/A

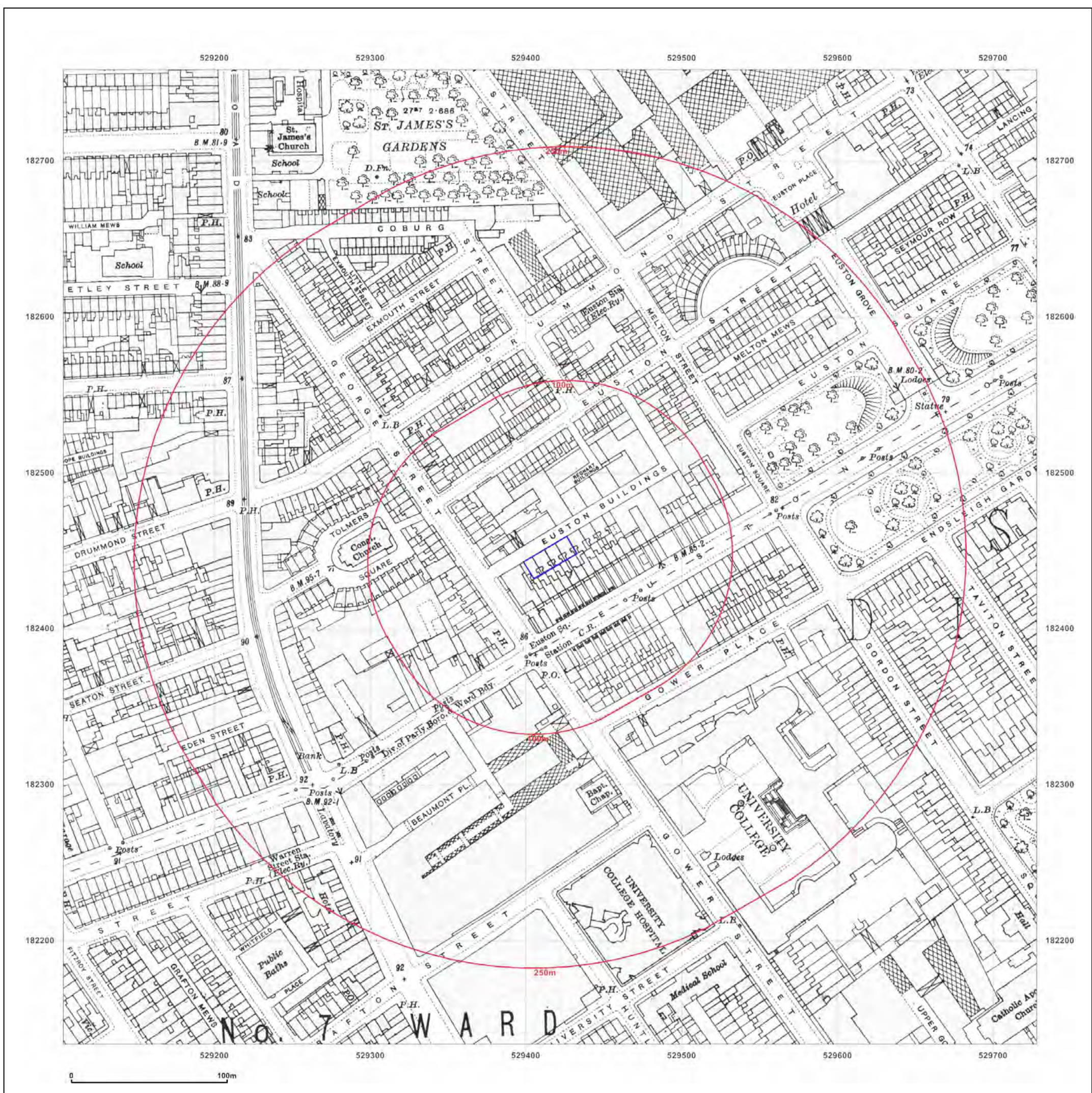


Produced by  
Groundsure Insights  
T: 08444 159000  
E: [info@groundsure.com](mailto:info@groundsure.com)  
W: [www.groundsure.com](http://www.groundsure.com)

© Crown copyright and database rights 2018 Ordnance Survey 100035207

Production date: 16 April 2018

Map legend available at:  
[www.groundsure.com/sites/default/files/groundsure\\_legend.pdf](http://www.groundsure.com/sites/default/files/groundsure_legend.pdf)



**Site Details:**

STEPHENSON WAY, LONDON,  
NW1 2HD

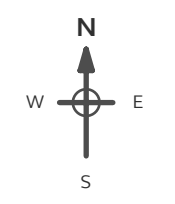
**Client Ref:** 775084  
**Report Ref:** GS-4887399  
**Grid Ref:** 529415, 182446

**Map Name:** National Grid

**Map date:** 1951-1952

**Scale:** 1:1,250

**Printed at:** 1:2,000



<p>Surveyed 1952 Revised 1952 Edition N/A Copyright N/A Levelled 1932</p>	<p>Surveyed 1952 Revised 1952 Edition N/A Copyright N/A Levelled 1932</p>
<p>Surveyed 1951 Revised 1951 Edition N/A Copyright N/A Levelled 1932</p>	<p>Surveyed 1951 Revised 1951 Edition N/A Copyright N/A Levelled 1932</p>

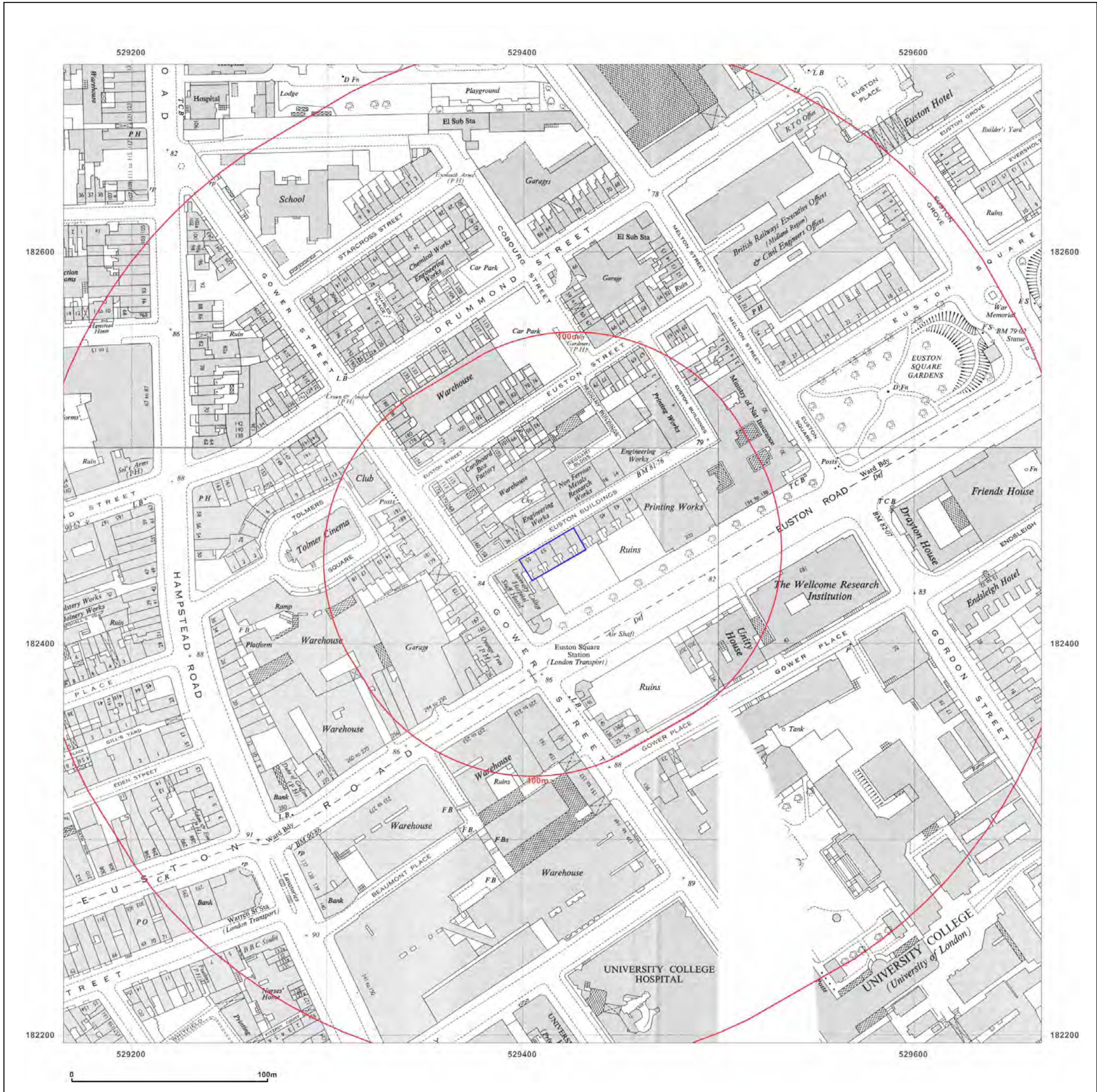


Produced by  
Groundsure Insights  
T: 08444 159000  
E: [info@groundsure.com](mailto:info@groundsure.com)  
W: [www.groundsure.com](http://www.groundsure.com)

© Crown copyright and database rights 2018 Ordnance Survey 100035207

Production date: 16 April 2018

Map legend available at:  
[www.groundsure.com/sites/default/files/groundsure\\_legend.pdf](http://www.groundsure.com/sites/default/files/groundsure_legend.pdf)

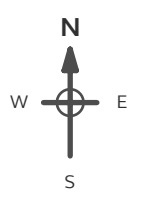


**Site Details:**

STEPHENSON WAY, LONDON,  
NW1 2HD

**Client Ref:** 775084  
**Report Ref:** GS-4887399  
**Grid Ref:** 529415, 182446

**Map Name:** National Grid  
**Map date:** 1952-1953  
**Scale:** 1:1,250  
**Printed at:** 1:2,000



Surveyed N/A	Surveyed 1952
Revised N/A	Revised 1952
Edition N/A	Edition N/A
Copyright N/A	Copyright N/A
Levelled N/A	Levelled 1932


Surveyed 1951	Surveyed 1951
Revised N/A	Revised N/A
Edition 1953	Edition 1953
Copyright N/A	Copyright N/A
Levelled 1932	Levelled 1932

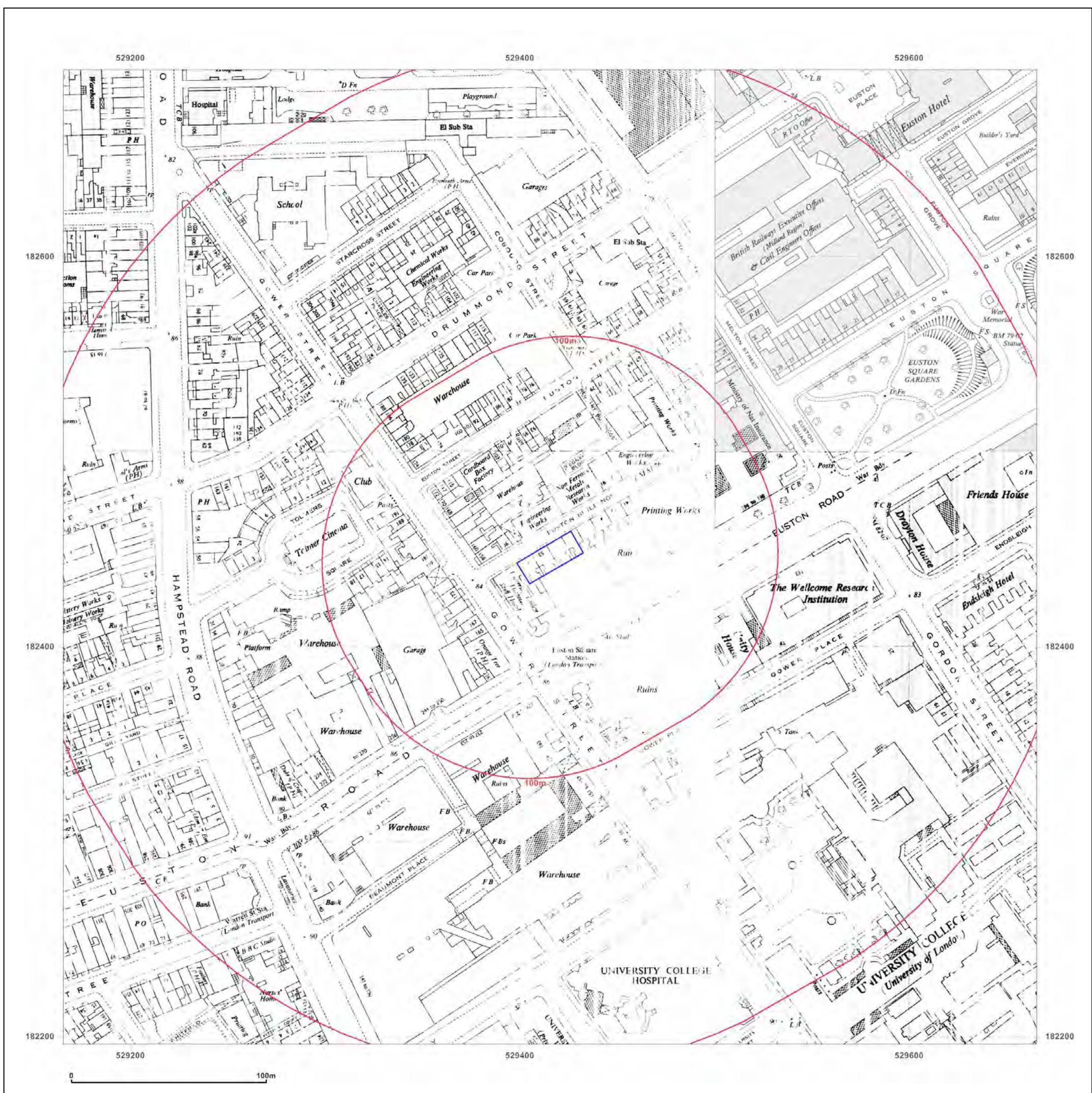


Produced by  
Groundsure Insights  
T: 08444 159000  
E: [info@groundsure.com](mailto:info@groundsure.com)  
W: [www.groundsure.com](http://www.groundsure.com)

© Crown copyright and database rights 2018 Ordnance Survey 100035207

Production date: 16 April 2018

Map legend available at:  
[www.groundsure.com/sites/default/files/groundsure\\_legend.pdf](http://www.groundsure.com/sites/default/files/groundsure_legend.pdf)



**Site Details:**

STEPHENSON WAY, LONDON,  
NW1 2HD

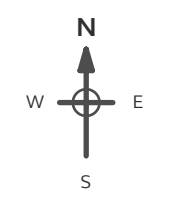
**Client Ref:** 775084  
**Report Ref:** GS-4887399  
**Grid Ref:** 529415, 182446

**Map Name:** National Grid


**Map date:** 1953

**Scale:** 1:1,250

**Printed at:** 1:2,000



Surveyed N/A  
Revised N/A  
Edition N/A  
Copyright N/A  
Levelled N/A




Produced by  
Groundsure Insights  
T: 08444 159000  
E: [info@groundsure.com](mailto:info@groundsure.com)  
W: [www.groundsure.com](http://www.groundsure.com)

© Crown copyright and database rights 2018 Ordnance Survey 100035207

Production date: 16 April 2018

Map legend available at:  
[www.groundsure.com/sites/default/files/groundsure\\_legend.pdf](http://www.groundsure.com/sites/default/files/groundsure_legend.pdf)



**Site Details:**

STEPHENSON WAY, LONDON,  
NW1 2HD

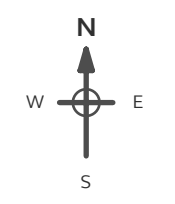
**Client Ref:** 775084  
**Report Ref:** GS-4887399  
**Grid Ref:** 529415, 182446

**Map Name:** National Grid

**Map date:** 1954

**Scale:** 1:2,500

**Printed at:** 1:2,500



Surveyed 1952  
Revised 1952  
Edition 1954  
Copyright N/A  
Levelled 1932

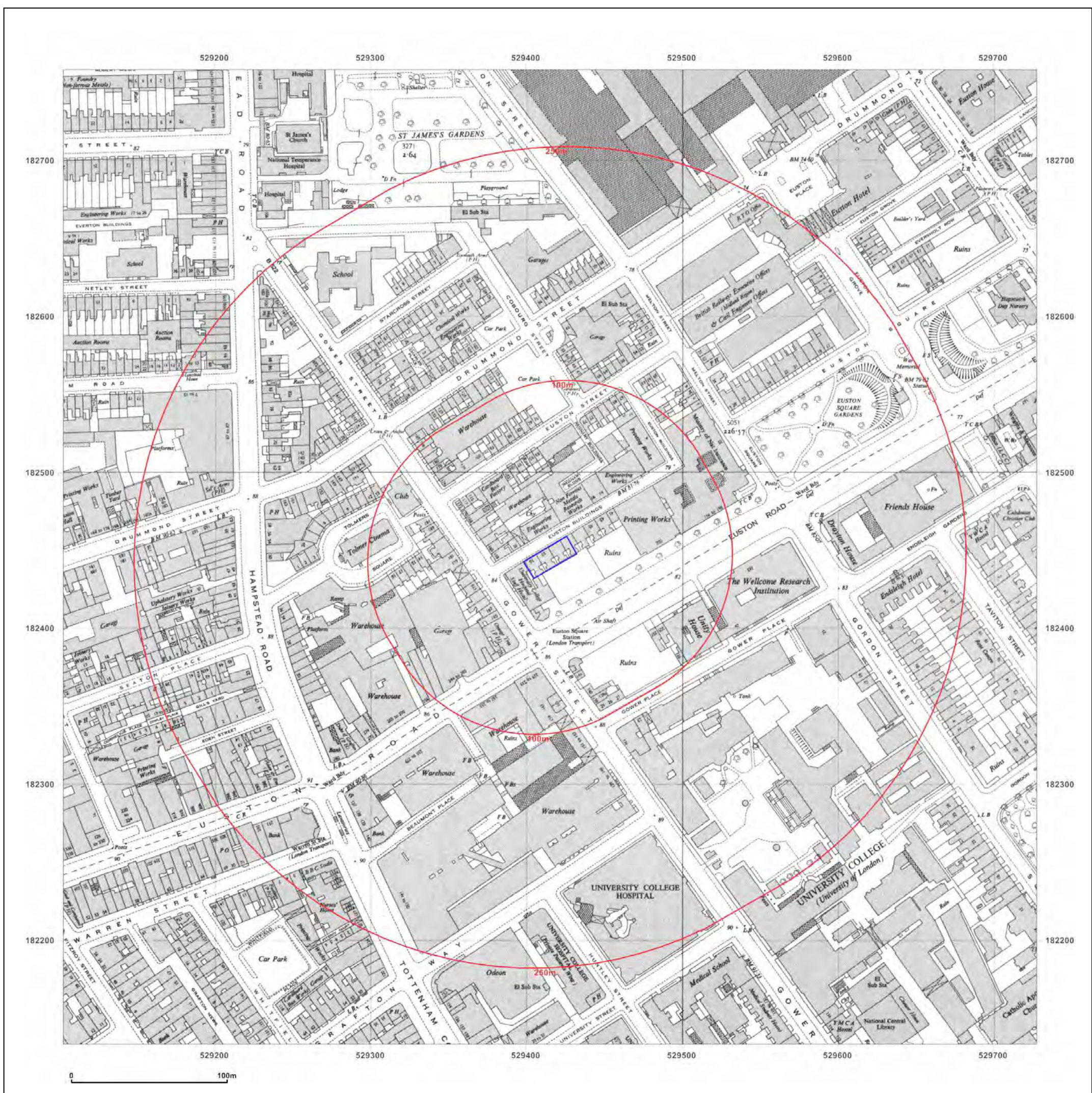


Produced by  
Groundsure Insights  
T: 08444 159000  
E: [info@groundsure.com](mailto:info@groundsure.com)  
W: [www.groundsure.com](http://www.groundsure.com)

© Crown copyright and database rights 2018 Ordnance Survey 100035207

Production date: 16 April 2018

Map legend available at:  
[www.groundsure.com/sites/default/files/groundsure\\_legend.pdf](http://www.groundsure.com/sites/default/files/groundsure_legend.pdf)





**Site Details:**

STEPHENSON WAY, LONDON,  
NW1 2HD

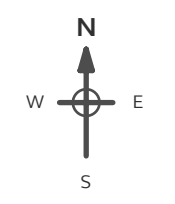
**Client Ref:** 775084  
**Report Ref:** GS-4887399  
**Grid Ref:** 529415, 182446

**Map Name:** National Grid

**Map date:** 1959-1962

**Scale:** 1:1,250

**Printed at:** 1:2,000



<p>Surveyed 1952 Revised 1958 Edition N/A Copyright 1959 Levelled 1953</p>	<p>Surveyed 1951 Revised 1961 Edition N/A Copyright 1962 Levelled 1953</p>
--	--

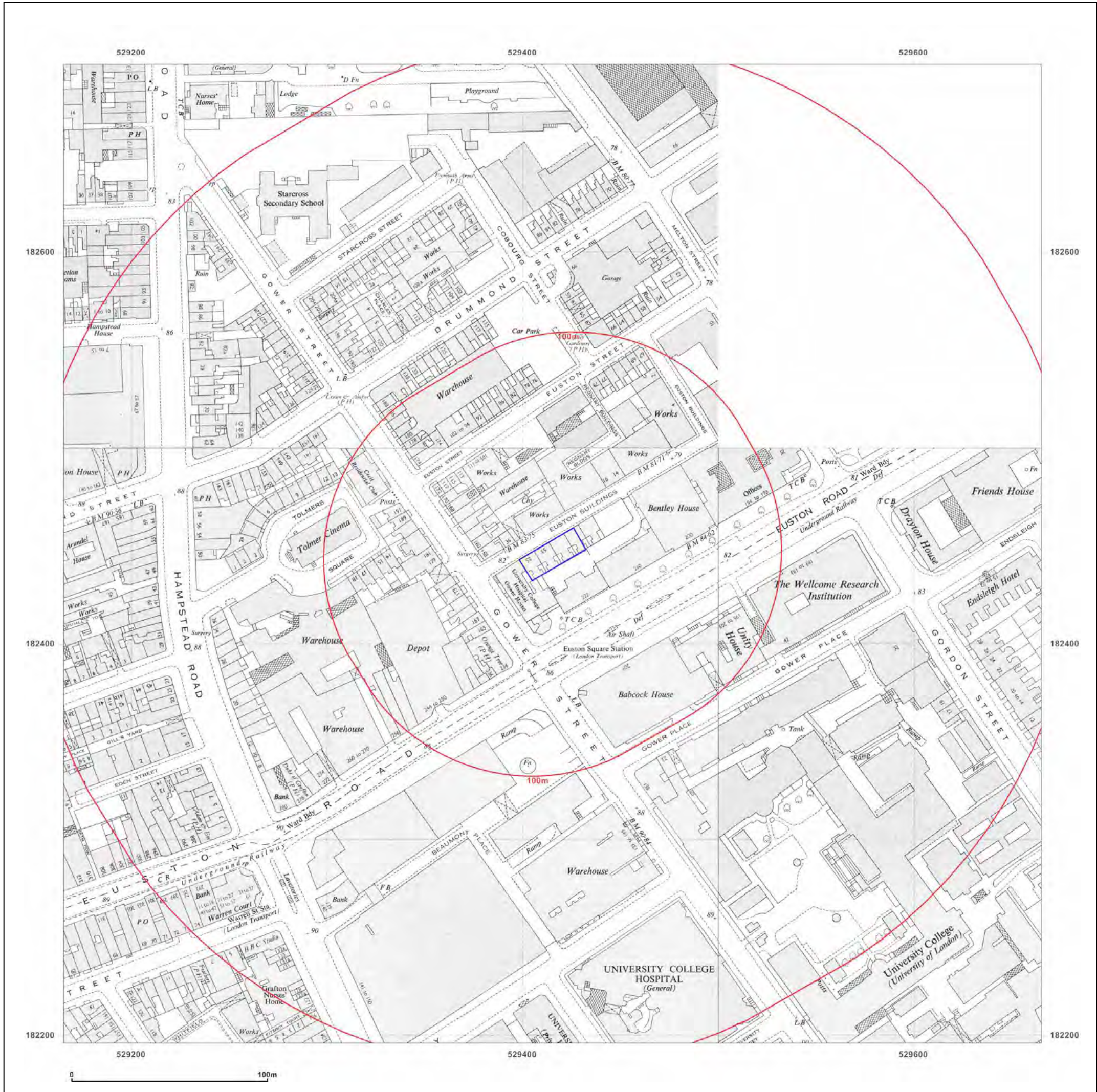


Produced by  
Groundsure Insights  
T: 08444 159000  
E: [info@groundsure.com](mailto:info@groundsure.com)  
W: [www.groundsure.com](http://www.groundsure.com)

© Crown copyright and database rights 2018 Ordnance Survey 100035207

Production date: 16 April 2018

Map legend available at:  
[www.groundsure.com/sites/default/files/groundsure\\_legend.pdf](http://www.groundsure.com/sites/default/files/groundsure_legend.pdf)



**Site Details:**

STEPHENSON WAY, LONDON,  
NW1 2HD

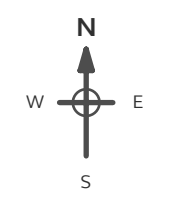
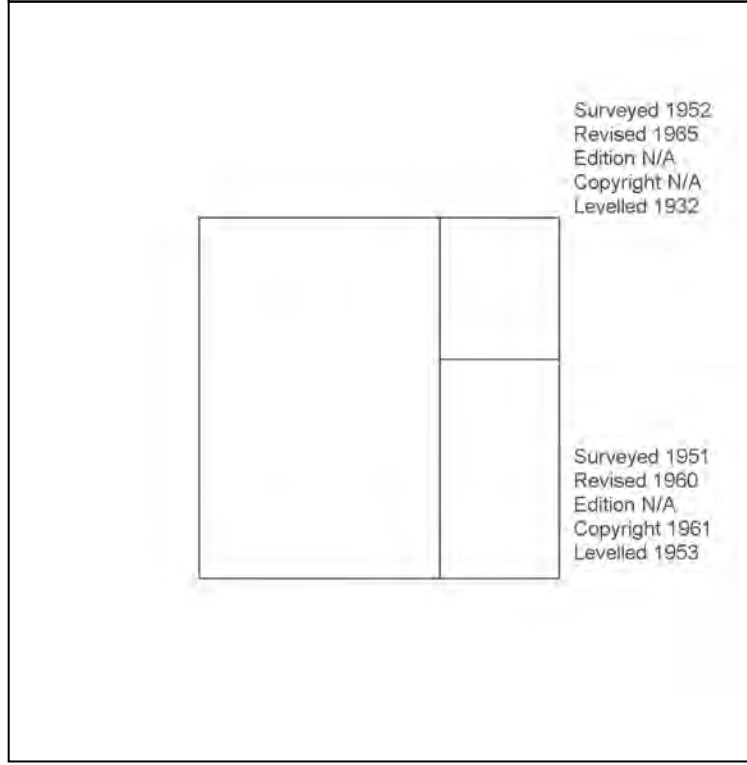
**Client Ref:** 775084  
**Report Ref:** GS-4887399  
**Grid Ref:** 529415, 182446

**Map Name:** National Grid

**Map date:** 1961-1965

**Scale:** 1:1,250

**Printed at:** 1:2,000

Surveyed 1952  
Revised 1965  
Edition N/A  
Copyright N/A  
Levelled 1932

Surveyed 1951  
Revised 1960  
Edition N/A  
Copyright 1961  
Levelled 1953



Produced by  
Groundsure Insights  
T: 08444 159000  
E: [info@groundsure.com](mailto:info@groundsure.com)  
W: [www.groundsure.com](http://www.groundsure.com)

© Crown copyright and database rights 2018 Ordnance Survey 100035207

Production date: 16 April 2018

Map legend available at:  
[www.groundsure.com/sites/default/files/groundsure\\_legend.pdf](http://www.groundsure.com/sites/default/files/groundsure_legend.pdf)

**Site Details:**

STEPHENSON WAY, LONDON,  
NW1 2HD

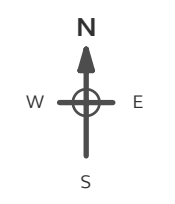
**Client Ref:** 775084  
**Report Ref:** GS-4887399  
**Grid Ref:** 529415, 182446

**Map Name:** National Grid

**Map date:** 1968

**Scale:** 1:2,500

**Printed at:** 1:2,500



Surveyed N/A  
Revised 1968  
Edition N/A  
Copyright N/A  
Levelled 1954

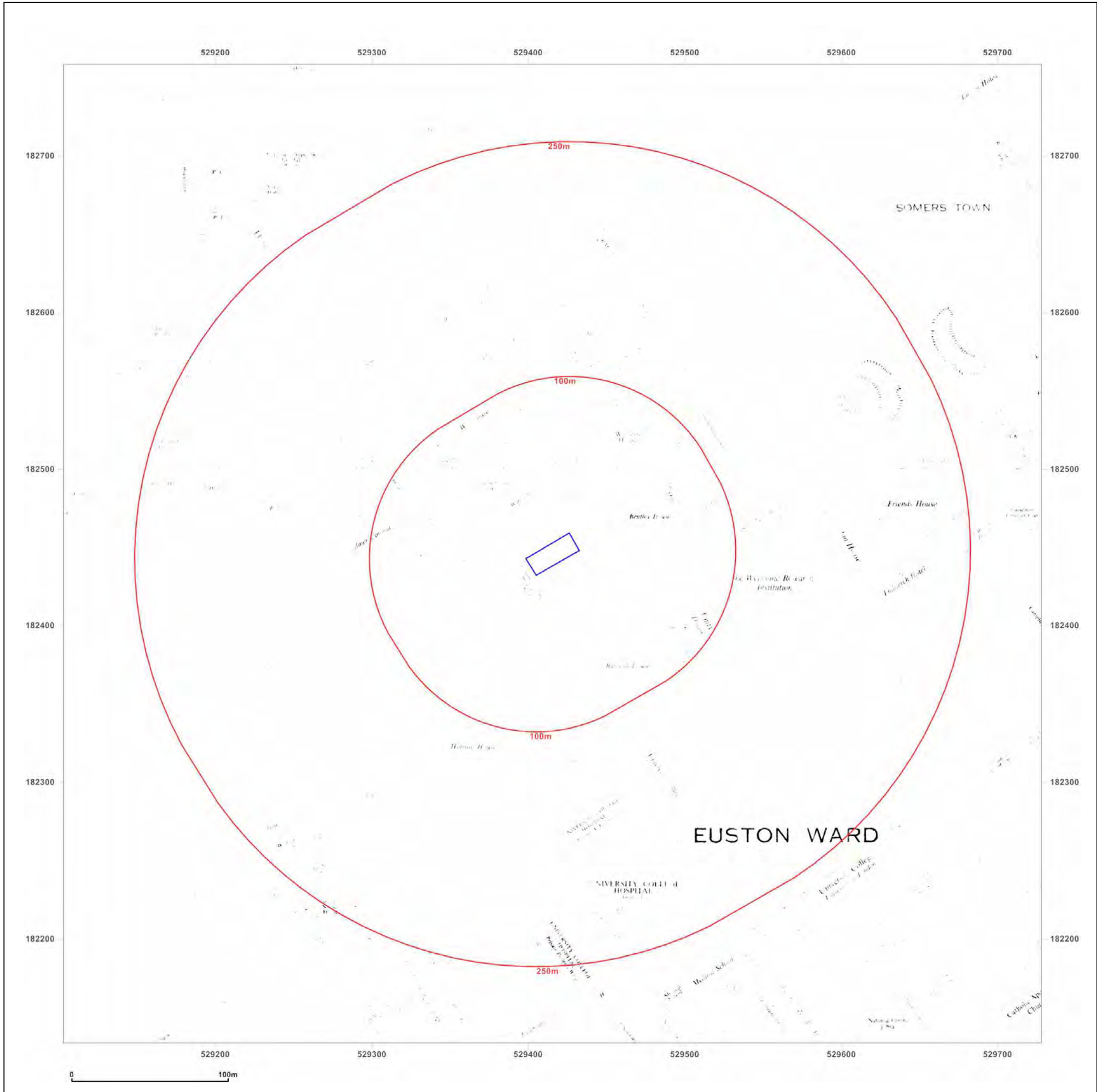


Produced by  
Groundsure Insights  
T: 08444 159000  
E: [info@groundsure.com](mailto:info@groundsure.com)  
W: [www.groundsure.com](http://www.groundsure.com)

© Crown copyright and database rights 2018 Ordnance Survey 100035207

Production date: 16 April 2018

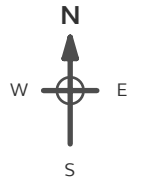
Map legend available at:  
[www.groundsure.com/sites/default/files/groundsure\\_legend.pdf](http://www.groundsure.com/sites/default/files/groundsure_legend.pdf)



**Site Details:**  
 STEPHENSON WAY, LONDON,  
 NW1 2HD

**Client Ref:** 775084  
**Report Ref:** GS-4887399  
**Grid Ref:** 529415, 182446

**Map Name:** National Grid  
**Map date:** 1970  
**Scale:** 1:2,500  
**Printed at:** 1:2,500



Surveyed 1968  
 Revised 1968  
 Edition N/A  
 Copyright 1970  
 Levelled 1954

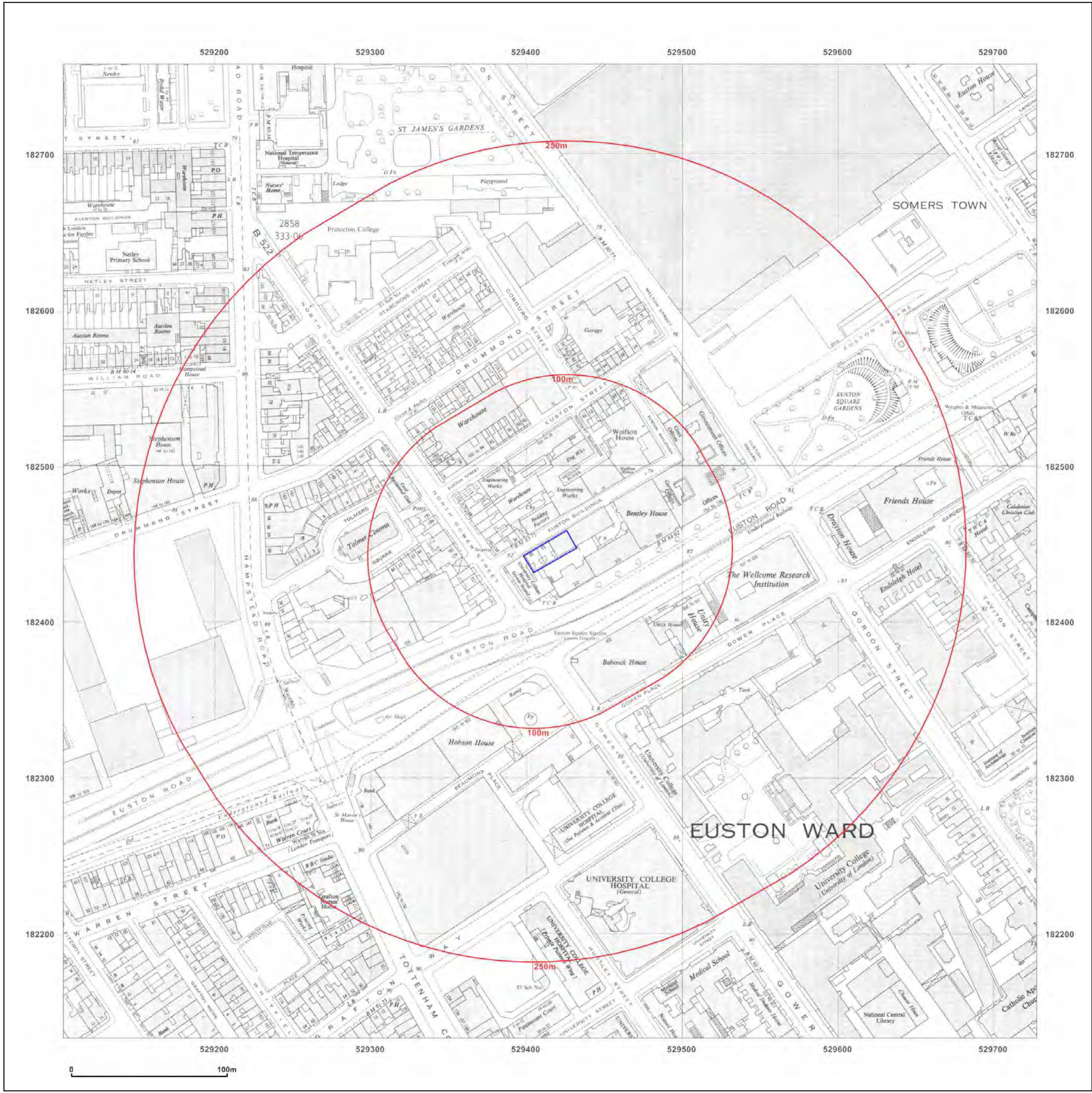
**Powered by**  

 Produced by  
 Groundsure Insights  
 T: 08444 159000  
 E: [info@groundsure.com](mailto:info@groundsure.com)  
 W: [www.groundsure.com](http://www.groundsure.com)

© Crown copyright and database rights 2018 Ordnance Survey 100035207

Production date: 16 April 2018

Map legend available at:  
[www.groundsure.com/sites/default/files/groundsure\\_legend.pdf](http://www.groundsure.com/sites/default/files/groundsure_legend.pdf)



**Site Details:**

STEPHENSON WAY, LONDON,  
NW1 2HD

**Client Ref:** 775084  
**Report Ref:** GS-4887399  
**Grid Ref:** 529415, 182446

**Map Name:** National Grid

**Map date:** 1969-1973

**Scale:** 1:1,250

**Printed at:** 1:2,000



<p>Surveyed 1952 Revised 1968 Edition N/A Copyright 1969 Levelled 1953</p>	<p>Surveyed 1952 Revised 1968 Edition N/A Copyright 1969 Levelled 1953</p>
<p>Surveyed 1951 Revised 1968 Edition N/A Copyright 1969 Levelled 1954</p>	<p>Surveyed N/A Revised N/A Edition N/A Copyright 1973 Levelled N/A</p>

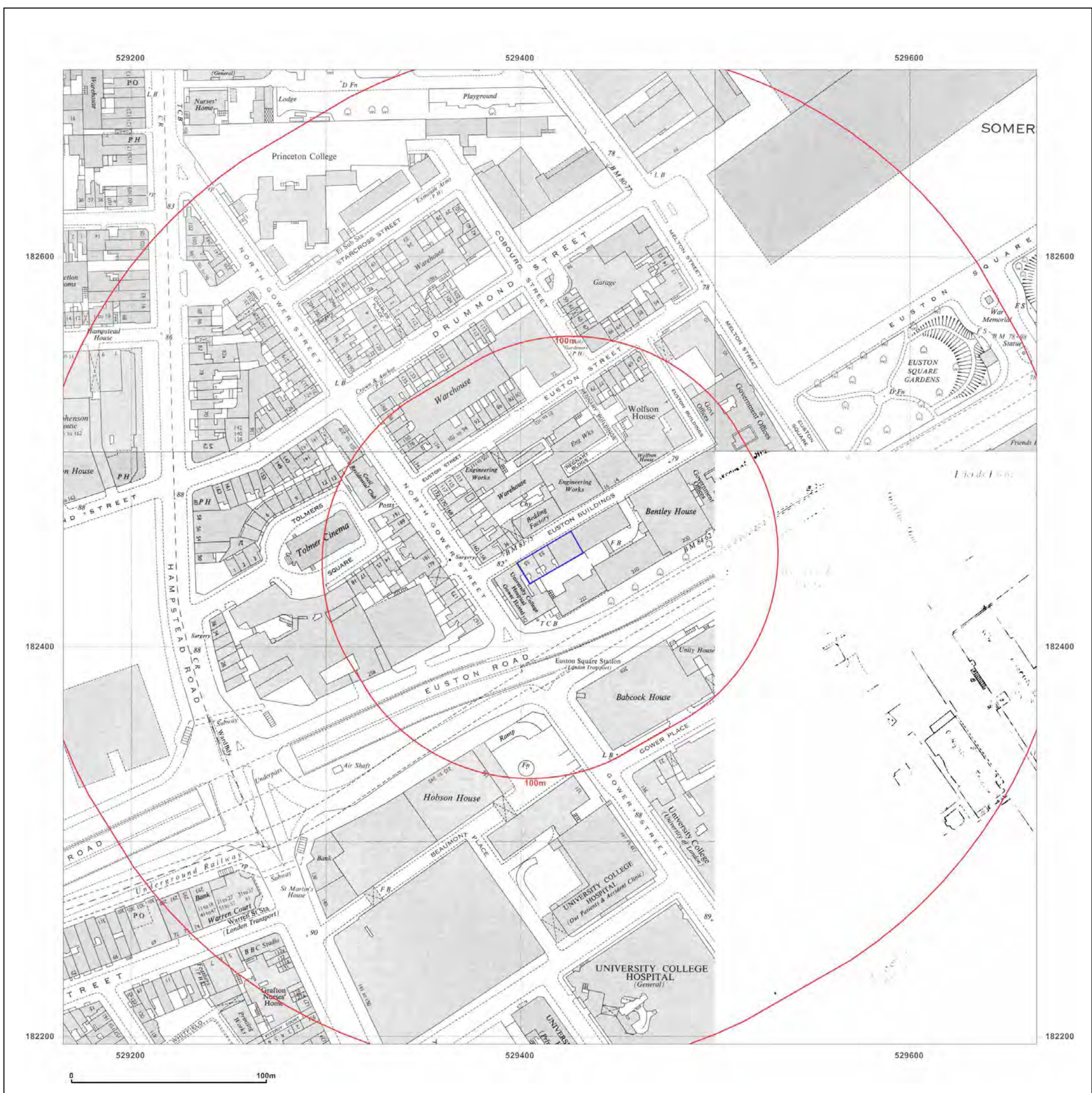


Produced by  
Groundsure Insights  
T: 08444 159000  
E: [info@groundsure.com](mailto:info@groundsure.com)  
W: [www.groundsure.com](http://www.groundsure.com)

© Crown copyright and database rights 2018 Ordnance Survey 100035207

Production date: 16 April 2018

Map legend available at:  
[www.groundsure.com/sites/default/files/groundsure\\_legend.pdf](http://www.groundsure.com/sites/default/files/groundsure_legend.pdf)



**Site Details:**

STEPHENSON WAY, LONDON,  
NW1 2HD

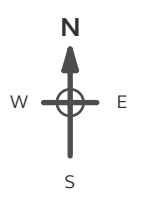
**Client Ref:** 775084  
**Report Ref:** GS-4887399  
**Grid Ref:** 529415, 182446

**Map Name:** National Grid

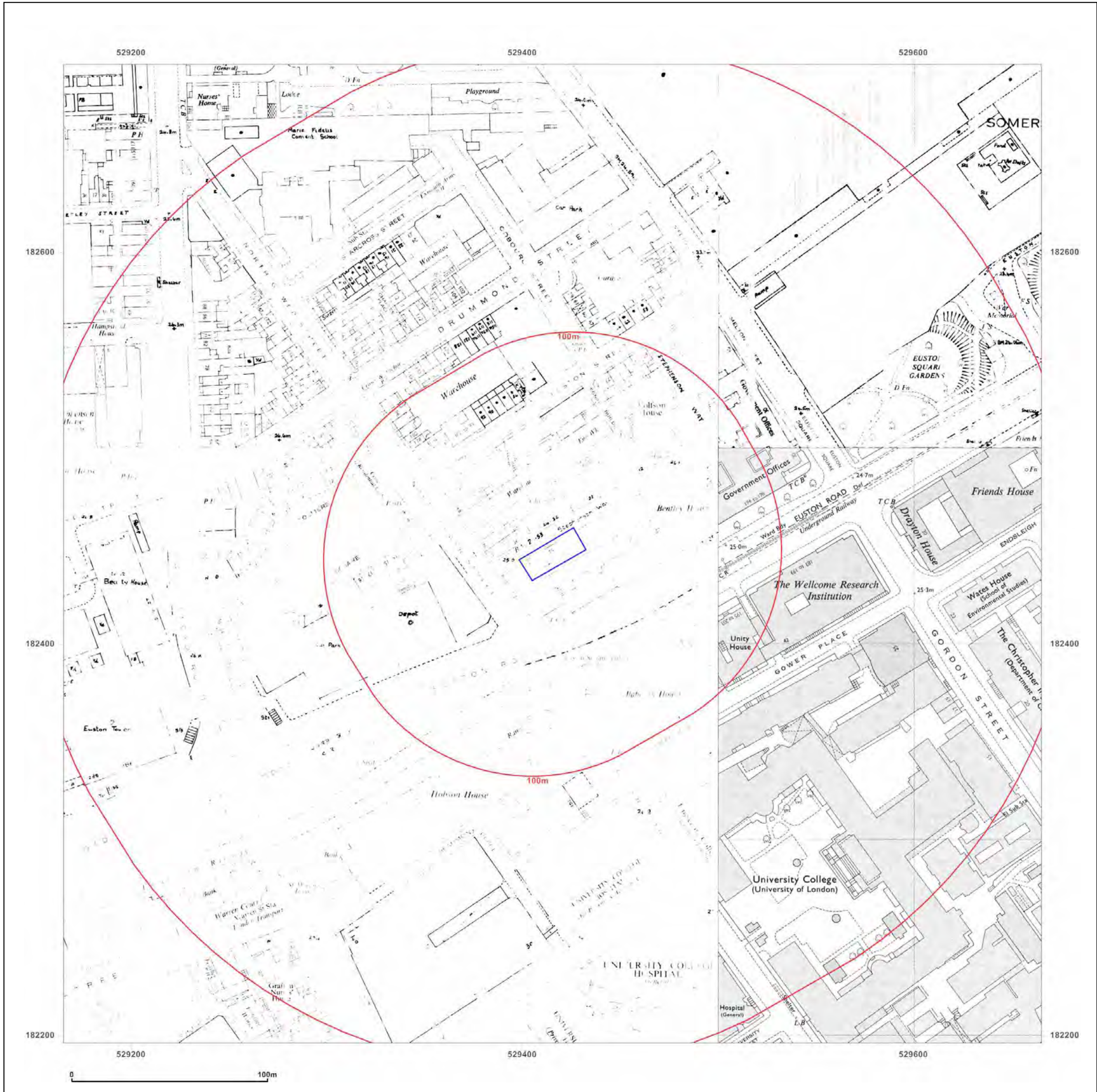
**Map date:** 1977-1978

**Scale:** 1:1,250

**Printed at:** 1:2,000



Surveyed N/A Revised N/A Edition N/A Copyright 1978 Levelled N/A	Surveyed N/A Revised N/A Edition N/A Copyright 1978 Levelled N/A
Surveyed N/A Revised N/A Edition N/A Copyright 1977 Levelled N/A	Surveyed 1951 Revised 1975 Edition N/A Copyright 1977 Levelled 1953



Produced by  
Groundsure Insights  
T: 08444 159000  
E: [info@groundsure.com](mailto:info@groundsure.com)  
W: [www.groundsure.com](http://www.groundsure.com)

© Crown copyright and database rights 2018 Ordnance Survey 100035207

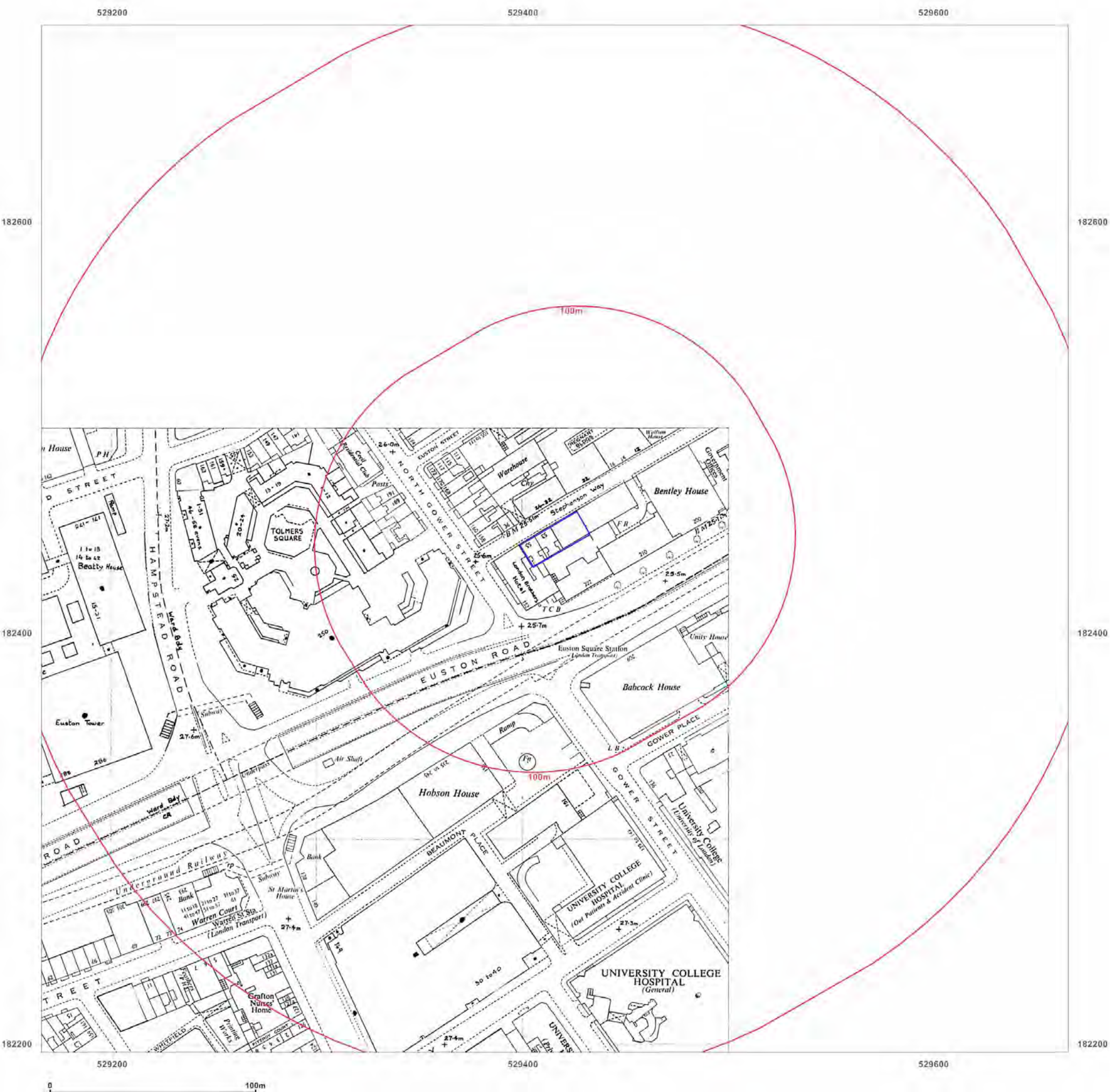
Production date: 16 April 2018

Map legend available at:  
[www.groundsure.com/sites/default/files/groundsure\\_legend.pdf](http://www.groundsure.com/sites/default/files/groundsure_legend.pdf)

**Site Details:**  
 STEPHENSON WAY, LONDON,  
 NW1 2HD

**Client Ref:** 775084  
**Report Ref:** GS-4887399  
**Grid Ref:** 529415, 182446

**Map Name:** National Grid  
**Map date:** 1982  
**Scale:** 1:1,250  
**Printed at:** 1:2,000



Surveyed N/A  
 Revised N/A  
 Edition N/A  
 Copyright 1982  
 Levelled 1976



Produced by  
 Groundsure Insights  
 T: 08444 159000  
 E: [info@groundsure.com](mailto:info@groundsure.com)  
 W: [www.groundsure.com](http://www.groundsure.com)

© Crown copyright and database rights 2018 Ordnance Survey 100035207

Production date: 16 April 2018

Map legend available at:  
[www.groundsure.com/sites/default/files/groundsure\\_legend.pdf](http://www.groundsure.com/sites/default/files/groundsure_legend.pdf)

**Site Details:**

STEPHENSON WAY, LONDON,  
NW1 2HD

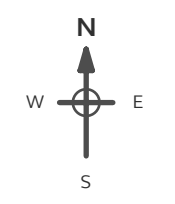
**Client Ref:** 775084  
**Report Ref:** GS-4887399  
**Grid Ref:** 529415, 182446

**Map Name:** National Grid

**Map date:** 1985-1986

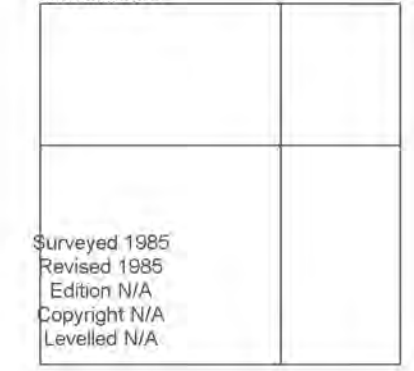
**Scale:** 1:1,250

**Printed at:** 1:2,000



Surveyed 1985  
Revised 1985  
Edition N/A  
Copyright N/A  
Levelled N/A

Surveyed 1975  
Revised 1986  
Edition N/A  
Copyright 1986  
Levelled 1975



Surveyed 1985  
Revised 1985  
Edition N/A  
Copyright N/A  
Levelled N/A

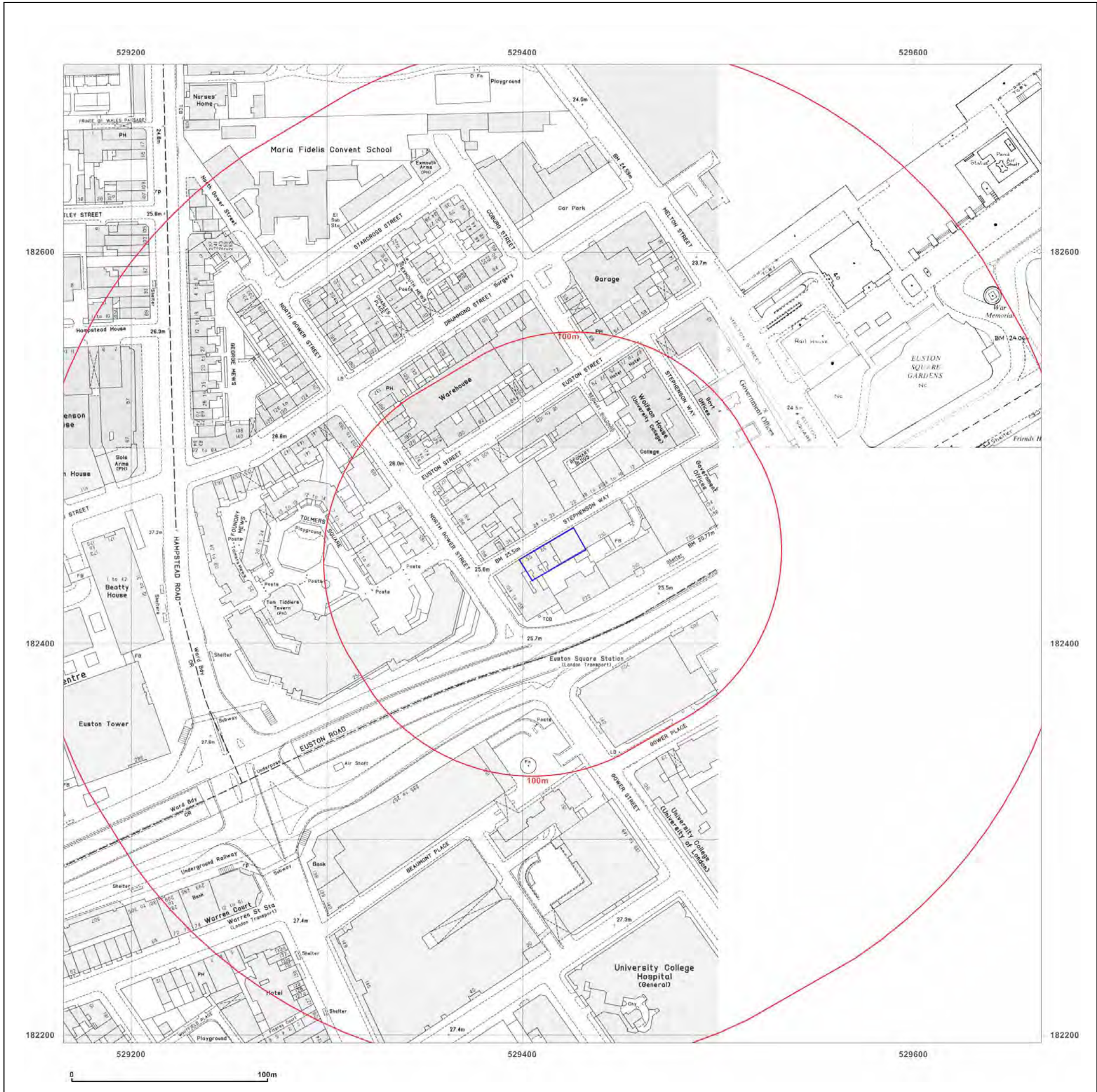


Produced by  
Groundsure Insights  
T: 08444 159000  
E: [info@groundsure.com](mailto:info@groundsure.com)  
W: [www.groundsure.com](http://www.groundsure.com)

© Crown copyright and database rights 2018 Ordnance Survey 100035207

Production date: 16 April 2018

Map legend available at:  
[www.groundsure.com/sites/default/files/groundsure\\_legend.pdf](http://www.groundsure.com/sites/default/files/groundsure_legend.pdf)





**Site Details:**

STEPHENSON WAY, LONDON,  
NW1 2HD

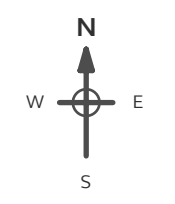
**Client Ref:** 775084  
**Report Ref:** GS-4887399  
**Grid Ref:** 529415, 182446

**Map Name:** National Grid

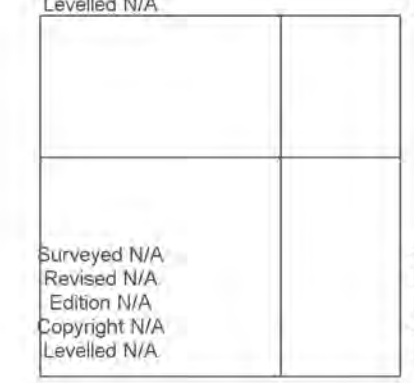
**Map date:** 1986-1991

**Scale:** 1:1,250

**Printed at:** 1:2,000



Surveyed N/A	Surveyed 1991
Revised N/A	Revised 1991
Edition N/A	Edition N/A
Copyright N/A	Copyright 1991
Levelled N/A	Levelled N/A



Surveyed N/A	Surveyed 1991
Revised N/A	Revised 1991
Edition N/A	Edition N/A
Copyright N/A	Copyright 1991
Levelled N/A	Levelled N/A



Produced by  
Groundsure Insights  
T: 08444 159000  
E: [info@groundsure.com](mailto:info@groundsure.com)  
W: [www.groundsure.com](http://www.groundsure.com)

© Crown copyright and database rights 2018 Ordnance Survey 100035207

Production date: 16 April 2018

Map legend available at:  
[www.groundsure.com/sites/default/files/groundsure\\_legend.pdf](http://www.groundsure.com/sites/default/files/groundsure_legend.pdf)



**Site Details:**

STEPHENSON WAY, LONDON,  
NW1 2HD

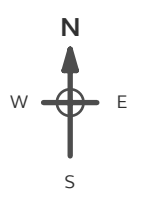
**Client Ref:** 775084  
**Report Ref:** GS-4887399  
**Grid Ref:** 529415, 182446

**Map Name:** National Grid

**Map date:** 1991-1993

**Scale:** 1:1,250

**Printed at:** 1:2,000



Surveyed N/A Revised N/A Edition N/A Copyright 1991 Levelled N/A	Surveyed 1992 Revised 1992 Edition N/A Copyright 1992 Levelled N/A
Surveyed 1991 Revised 1991 Edition N/A Copyright 1991 Levelled N/A	Surveyed N/A Revised N/A Edition N/A Copyright 1993 Levelled N/A



Produced by  
Groundsure Insights  
T: 08444 159000  
E: [info@groundsure.com](mailto:info@groundsure.com)  
W: [www.groundsure.com](http://www.groundsure.com)

© Crown copyright and database rights 2018 Ordnance Survey 100035207

Production date: 16 April 2018

Map legend available at:  
[www.groundsure.com/sites/default/files/groundsure\\_legend.pdf](http://www.groundsure.com/sites/default/files/groundsure_legend.pdf)

**Site Details:**

STEPHENSON WAY, LONDON,  
NW1 2HD

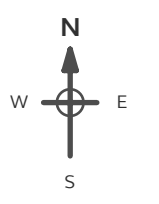
**Client Ref:** 775084  
**Report Ref:** GS-4887399  
**Grid Ref:** 529415, 182446

**Map Name:** National Grid

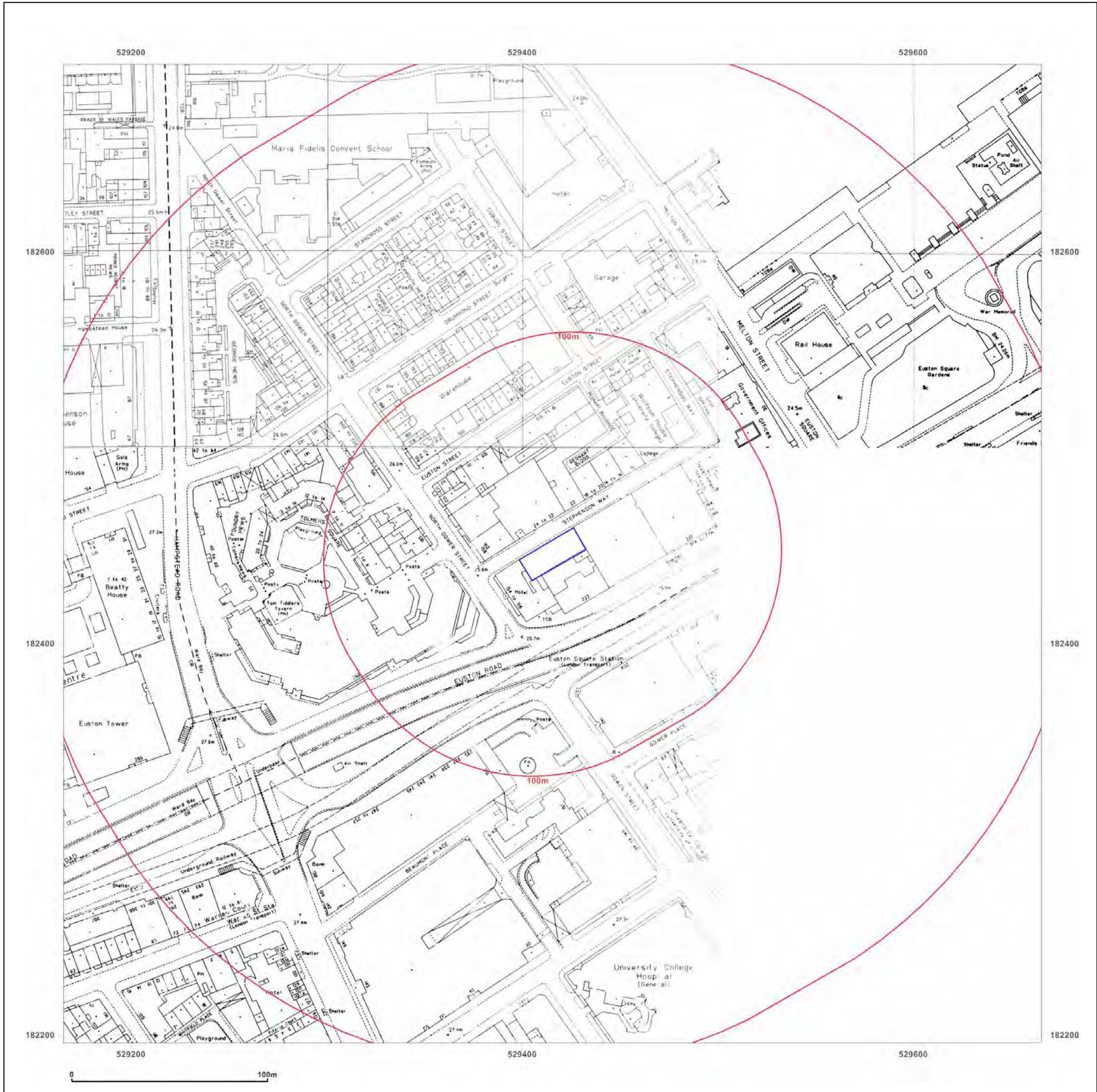
**Map date:** 1991-1993

**Scale:** 1:1,250

**Printed at:** 1:2,000



Surveyed 1991 Revised 1991 Edition N/A Copyright 1991 Levelled N/A	Surveyed N/A Revised N/A Edition N/A Copyright 1993 Levelled N/A
Surveyed N/A Revised N/A Edition N/A Copyright 1993 Levelled N/A	Surveyed N/A Revised N/A Edition N/A Copyright 1993 Levelled N/A



Produced by  
Groundsure Insights  
T: 08444 159000  
E: [info@groundsure.com](mailto:info@groundsure.com)  
W: [www.groundsure.com](http://www.groundsure.com)

© Crown copyright and database rights 2018 Ordnance Survey 100035207

Production date: 16 April 2018

Map legend available at:  
[www.groundsure.com/sites/default/files/groundsure\\_legend.pdf](http://www.groundsure.com/sites/default/files/groundsure_legend.pdf)