

© Crown copyright and Landmark Information Group Limited 2018. All Rights Reserved.



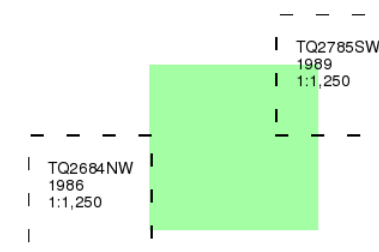
Additional SIMs

Published 1986 - 1989

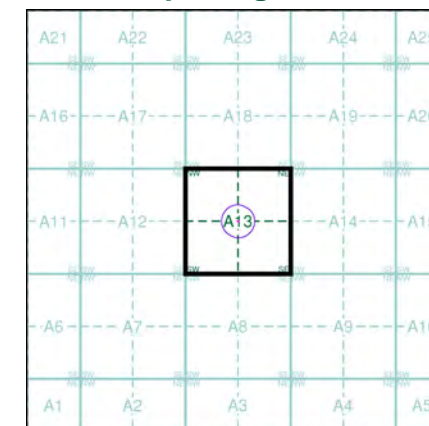
Source map scale - 1:1,250

The SIM cards (Ordnance Survey's 'Survey of Information on Microfilm') are further, minor editions of mapping which were produced and published in between the main editions as an area was updated. They date from 1947 to 1994, and contain detailed information on buildings, roads and land-use. These maps were produced at both 1:2,500 and 1:1,250 scales.

Map Name(s) and Date(s)



Historical Map - Segment A13



Order Details

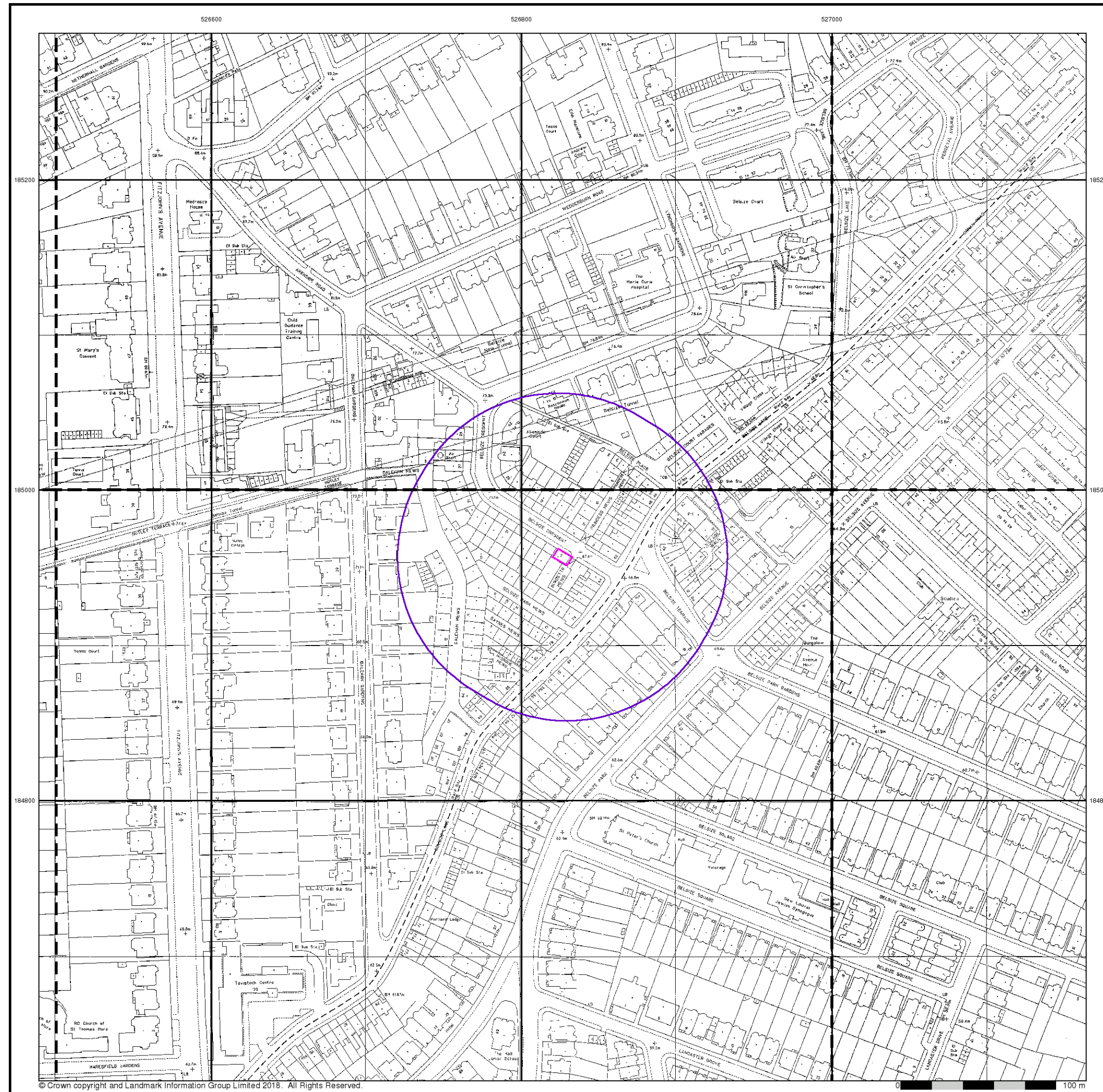
Order Number: 158789353_1_1
Customer Ref: J13531/TRL
National Grid Reference: 526830, 184960
Slice: A
Site Area (Ha): 0.01
Search Buffer (m): 100

Site Details

3 Belsize Crescent, LONDON, NW3 5QY



Tel: 0844 844 9952
Fax: 0844 844 9951
Web: www.envirocheck.co.uk



© Crown copyright and Landmark Information Group Limited 2018. All Rights Reserved.



Large-Scale National Grid Data

Published 1991

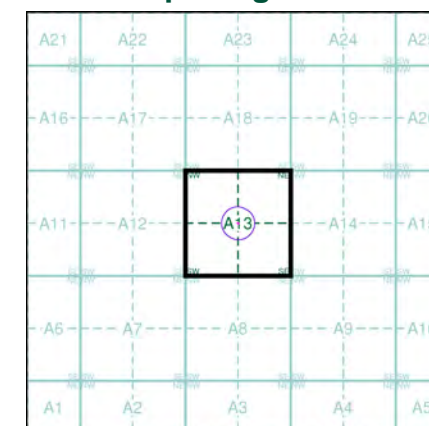
Source map scale - 1:1,250

'Large Scale National Grid Data' superseded SIM cards (Ordnance Survey's 'Survey of Information on Microfilm') in 1992, and continued to be produced until 1999. These maps were the fore-runners of digital mapping and so provide detailed information on houses and roads, but tend to show less topographic features such as vegetation. These maps were produced at both 1:2,500 and 1:1,250 scales.

Map Name(s) and Date(s)

| | | |
|-----------------------------|-----------------------------|-----------------------------|
| TQ2685SW 1991 1:1,250 | TQ2685SE 1991 1:1,250 | TQ2785SW 1991 1:1,250 |
| TQ2684NW 1991 1:1,250 | TQ2684NE 1991 1:1,250 | TQ2784NW 1991 1:1,250 |

Historical Map - Segment A13



Order Details

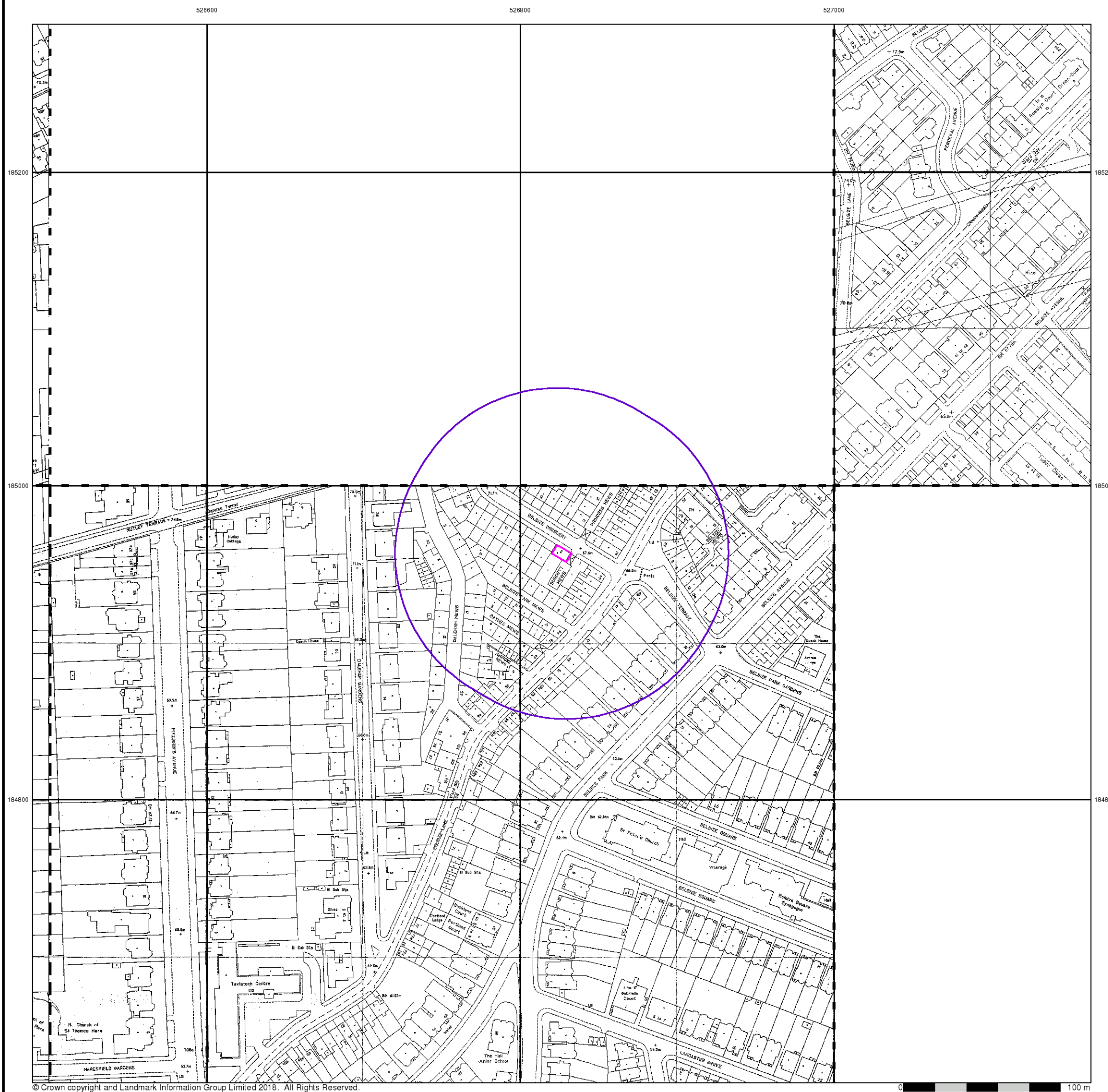
Order Number: 158789353_1_1
Customer Ref: J13531/TRL
National Grid Reference: 526830, 184960
Slice: A
Site Area (Ha): 0.01
Search Buffer (m): 100

Site Details

3 Belsize Crescent, LONDON, NW3 5QY



Tel: 0844 844 9952
Fax: 0844 844 9951
Web: www.envirocheck.co.uk



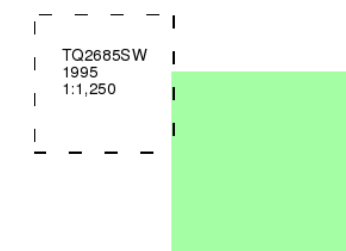
Large-Scale National Grid Data

Published 1995

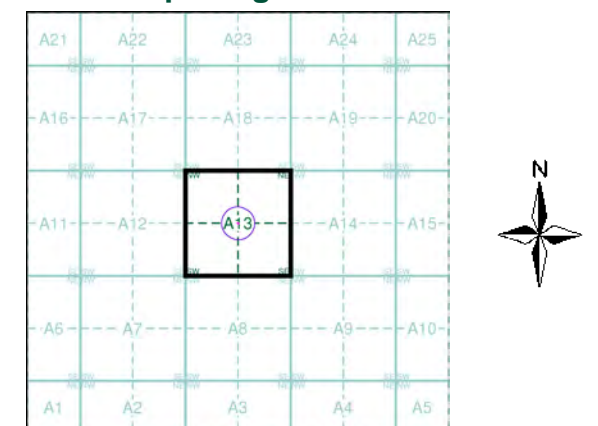
Source map scale - 1:1,250

'Large Scale National Grid Data' superseded SIM cards (Ordnance Survey's 'Survey of Information on Microfilm') in 1992, and continued to be produced until 1999. These maps were the fore-runners of digital mapping and so provide detailed information on houses and roads, but tend to show less topographic features such as vegetation. These maps were produced at both 1:2,500 and 1:1,250 scales.

Map Name(s) and Date(s)



Historical Map - Segment A13

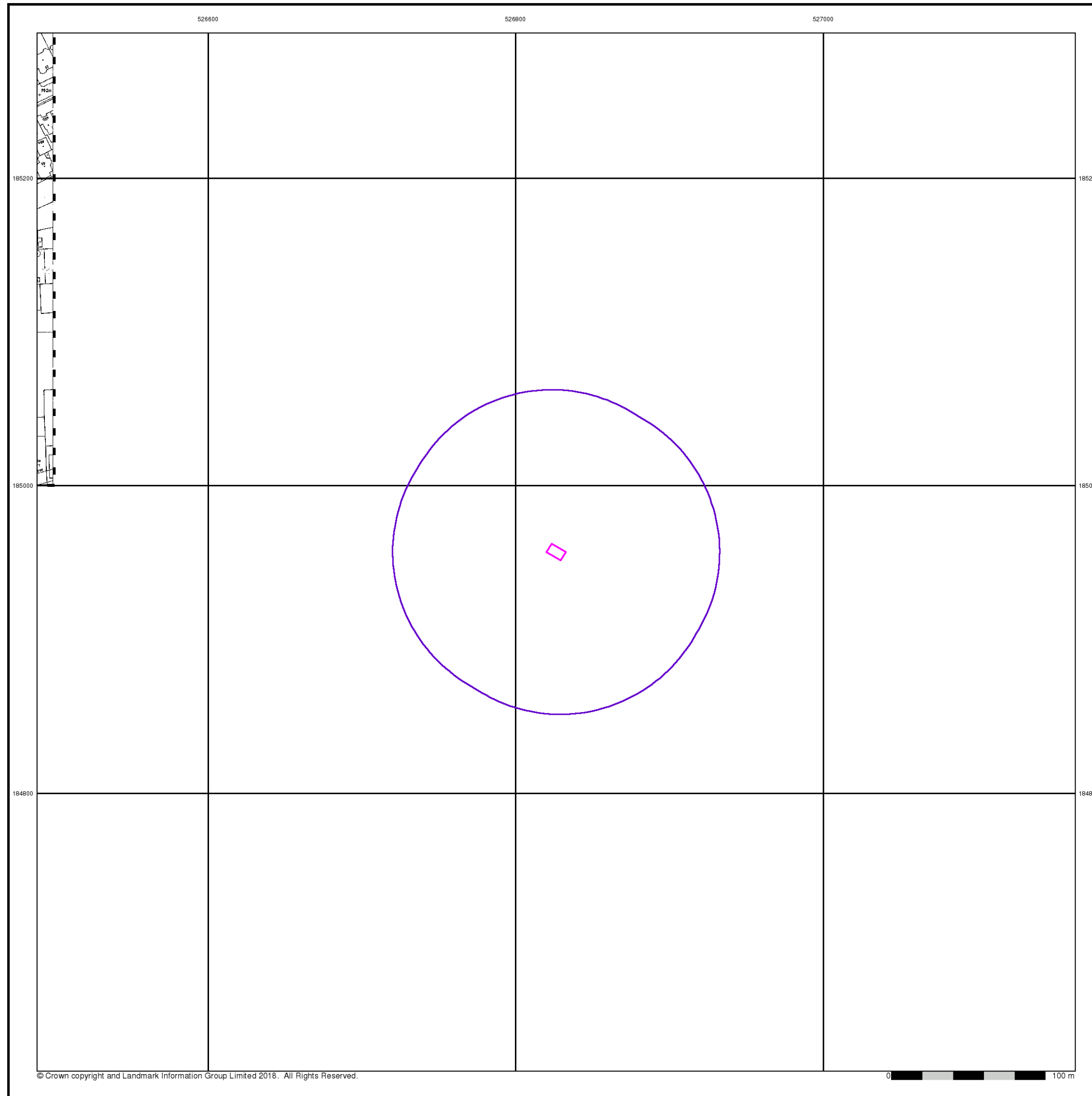


Order Details

Order Number: 158789353_1_1
Customer Ref: J13531/TRL
National Grid Reference: 526830, 184960
Slice: A
Site Area (Ha): 0.01
Search Buffer (m): 100

Site Details

3 Belsize Crescent, LONDON, NW3 5QY





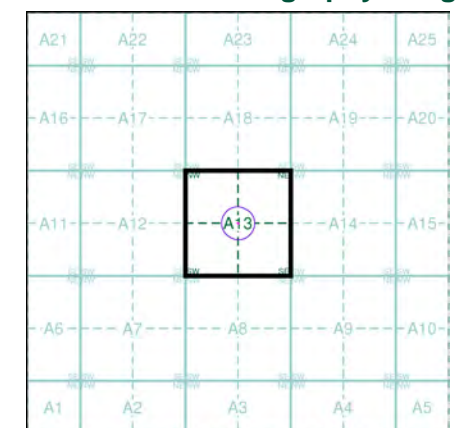
© Copyright Getmapping plc

Historical Aerial Photography

Published 1999

This aerial photography was produced by Getmapping, these vertical aerial photographs provide a seamless, full colour survey of the whole of Great Britain

Historical Aerial Photography - Segment A13

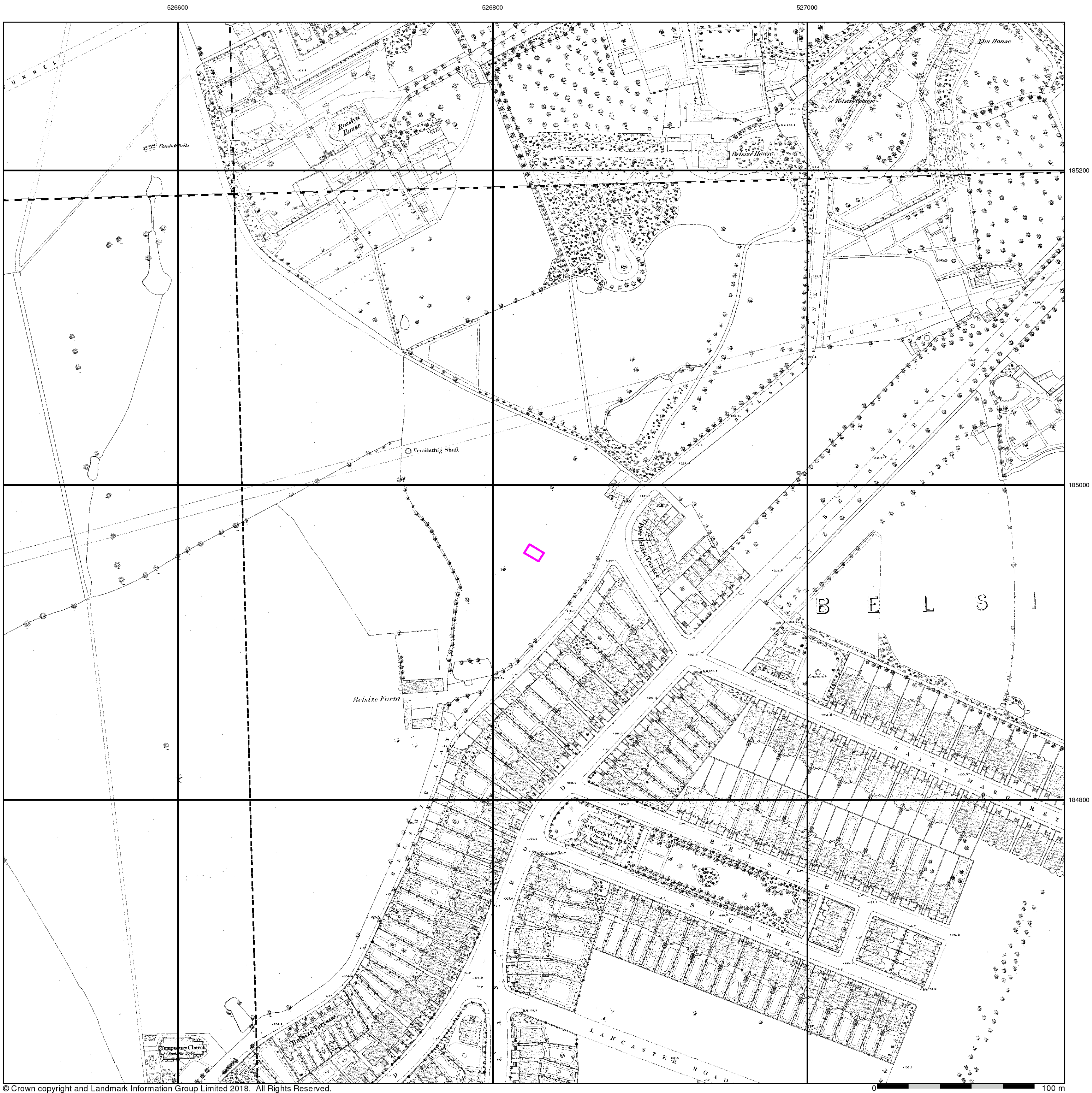


Order Details

Order Number: 158789353_1_1
Customer Ref: J13531/TRL
National Grid Reference: 526830, 184960
Slice: A
Site Area (Ha): 0.01
Search Buffer (m): 100

Site Details

3 Belsize Crescent, LONDON, NW3 5QY



© Crown copyright and Landmark Information Group Limited 2018. All Rights Reserved.

London

Published 1871

Source map scale - 1:1,056

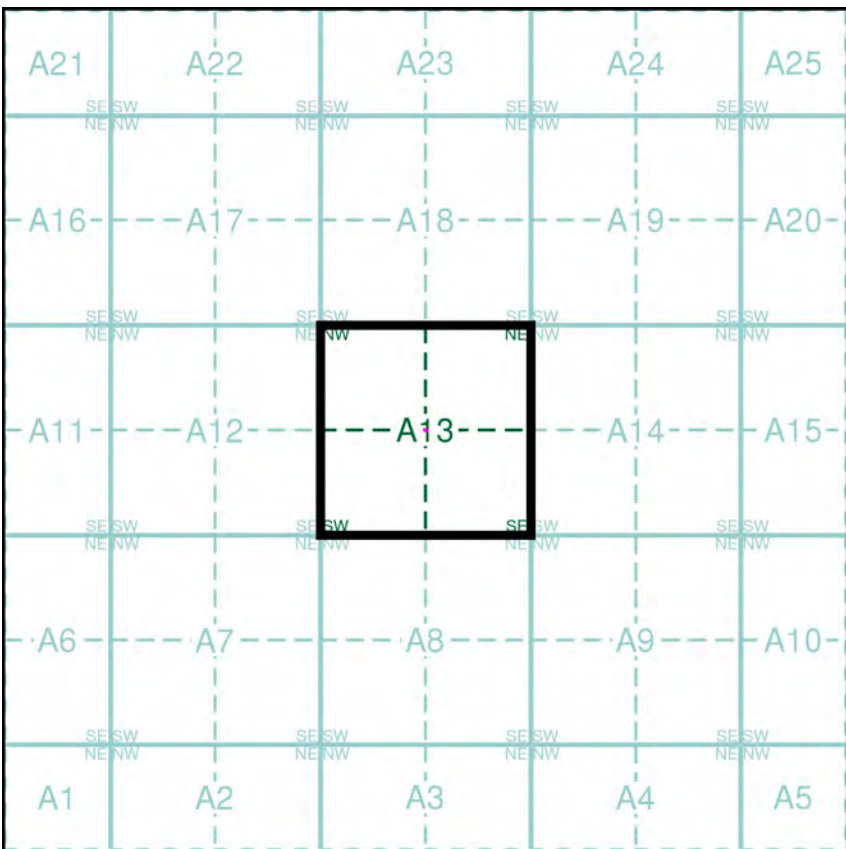
The 1:1056 scale of Ordnance Survey mapping was adopted from Ireland in 1848 and was used to survey towns with a population of over 4000, plus county towns of lesser population, in those counties mapped at the six-inch scale in 1841-55. The scale was the largest scale at which London was mapped by the Ordnance Survey and a 'skeleton' survey of the capital, showing little more than streets, street names, frontages and altitudes, was undertaken between 1848 and 1850. The majority of the 1:1056 surveys were later replaced by 1:500 surveys; although almost all the remainder were revised at this scale, sometimes more than once before 1895. The type of detail shown on the 1:1056 scale is broadly similar to that on 1:500; the apparent omission of minor details such as sewer access points and street lights may be as much a reflection of the generally earlier date of these plans, as of the specification of the map.

Please note: Due to the partial coverage of Historical Town Plans, it is possible that not all segments within an order will contain mapping. Only the segments that have Town Plan coverage will be generated.

Map Name(s) and Date(s)

| | |
|-------------------------------|-------------------------------|
| 002_00_099 1871 1:1,056 | 002_00_100 1871 1:1,056 |
| 006_00_009 1871 1:1,056 | 006_00_010 1871 1:1,056 |

Historical Town Plan - Segment A13

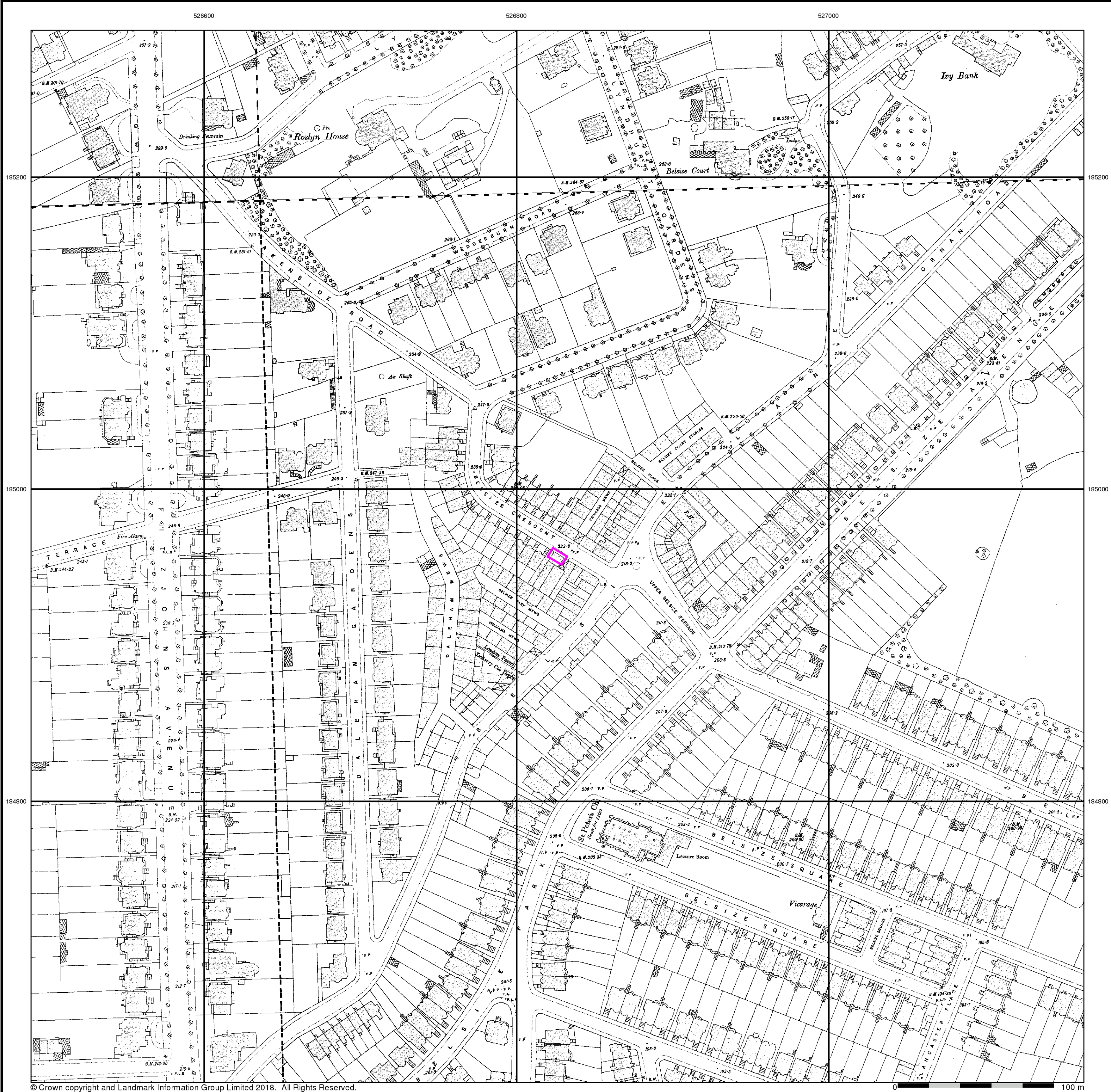


Order Details

Order Number: 158789353_1_1
Customer Ref: J13531/TRL
National Grid Reference: 526830, 184960
Slice: A
Site Area (Ha): 0.01
Search Buffer (m): 0

Site Details

3 Belsize Crescent, LONDON, NW3 5QY



London
Published 1895
Source map scale - 1:1,056

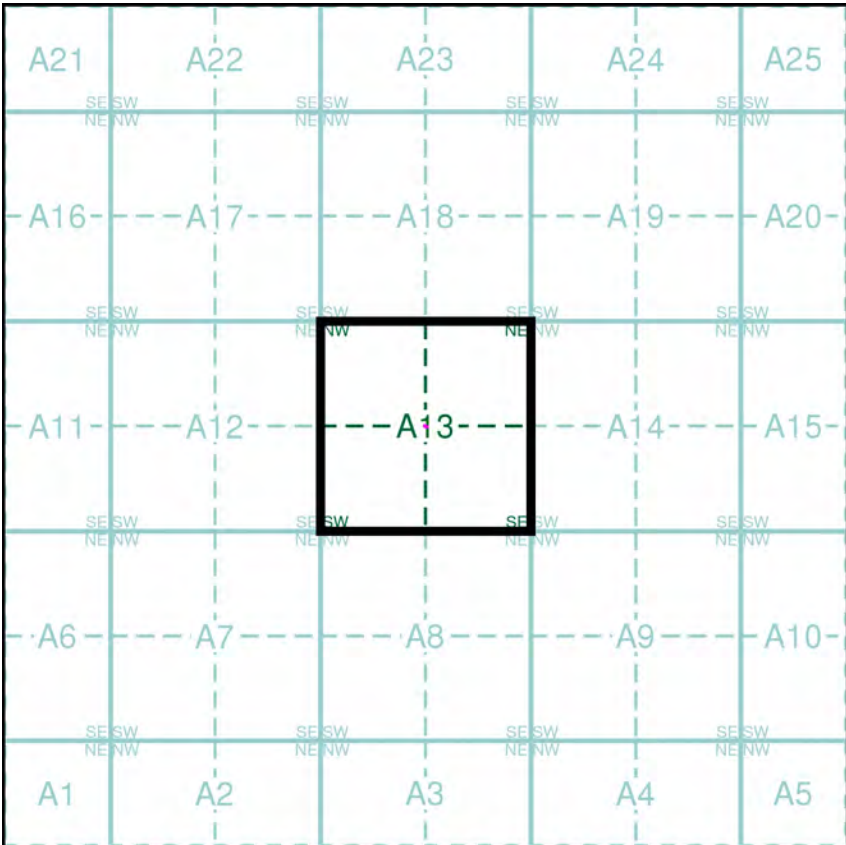
The 1:1056 scale of Ordnance Survey mapping was adopted from Ireland in 1848 and was used to survey towns with a population of over 4000, plus county towns of lesser population, in those counties mapped at the six-inch scale in 1841-55. The scale was the largest scale at which London was mapped by the Ordnance Survey and a 'skeleton' survey of the capital, showing little more than streets, street names, frontages and altitudes, was undertaken between 1848 and 1850. The majority of the 1:1056 surveys were later replaced by 1:500 surveys; although almost all the remainder were revised at this scale, sometimes more than once before 1895. The type of detail shown on the 1:1056 scale is broadly similar to that on 1:500; the apparent omission of minor details such as sewer access points and street lights may be as much a reflection of the generally earlier date of these plans, as of the specification of the map.

Please note: Due to the partial coverage of Historical Town Plans, it is possible that not all segments within an order will contain mapping. Only the segments that have Town Plan coverage will be generated.

Map Name(s) and Date(s)

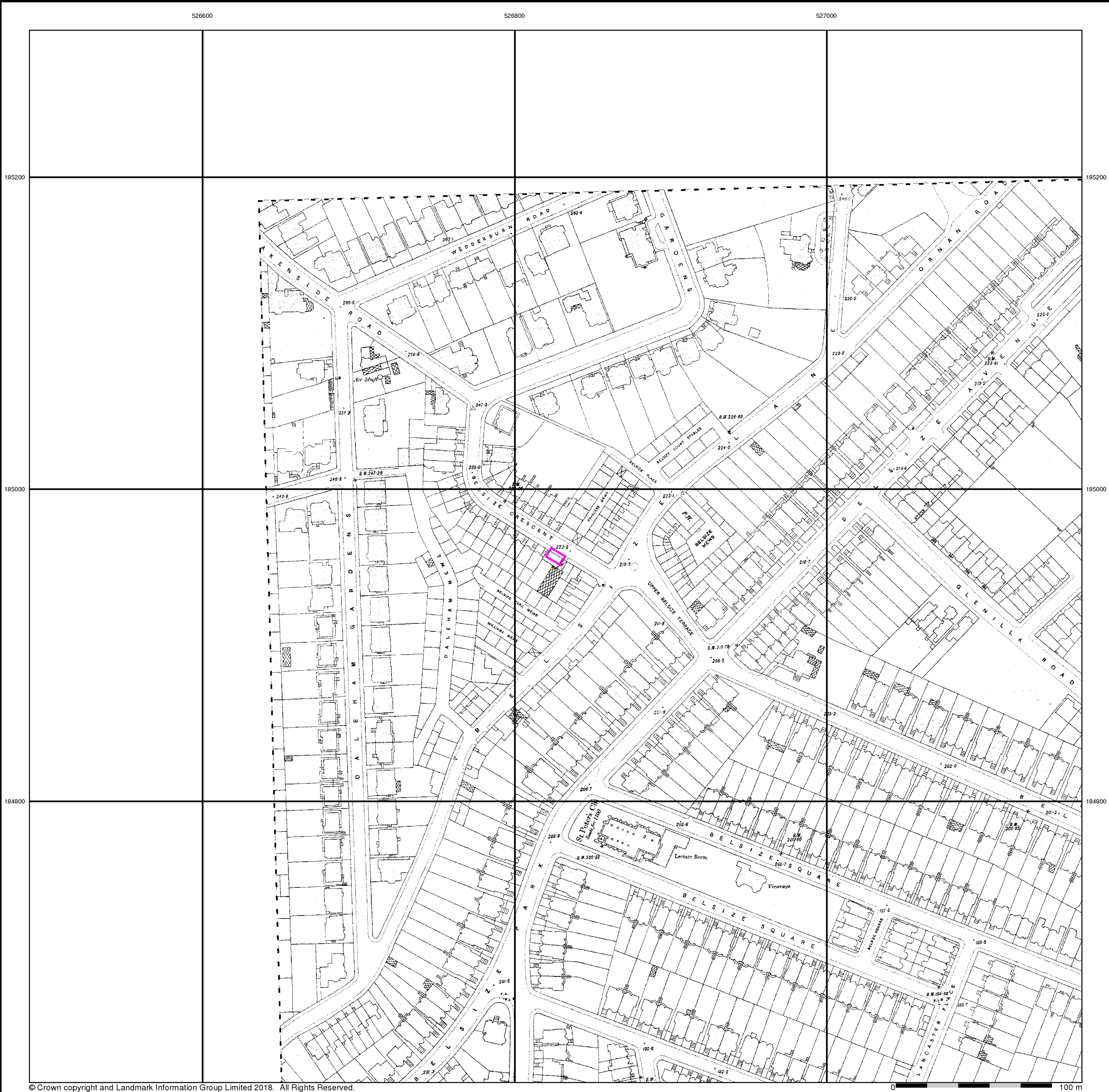
| | |
|-------------------------------|-------------------------------|
| 002_00_099 1895 1:1,056 | 002_00_100 1895 1:1,056 |
| 006_00_009 1895 1:1,056 | 006_00_010 1895 1:1,056 |

Historical Town Plan - Segment A13



Order Details
Order Number: 158789353_1_1
Customer Ref: J13531/TRL
National Grid Reference: 526830, 184960
Slice: A
Site Area (Ha): 0.01
Search Buffer (m): 0

Site Details
3 Belsize Crescent, LONDON, NW3 5QY

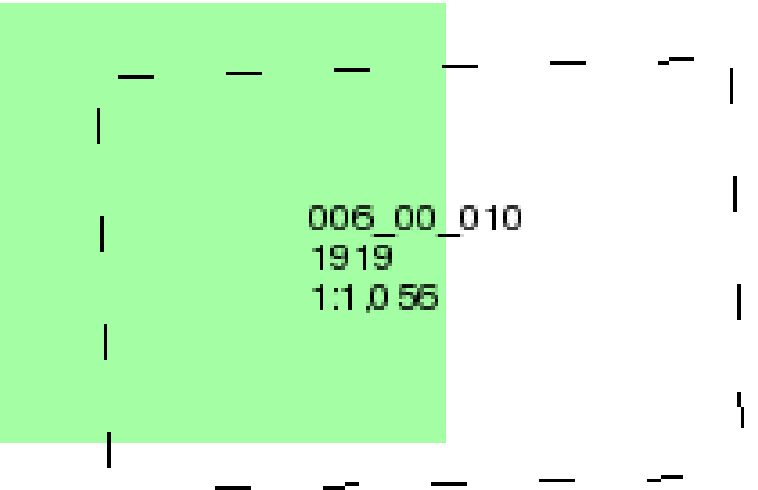


London
Published 1919
Source map scale - 1:1,056

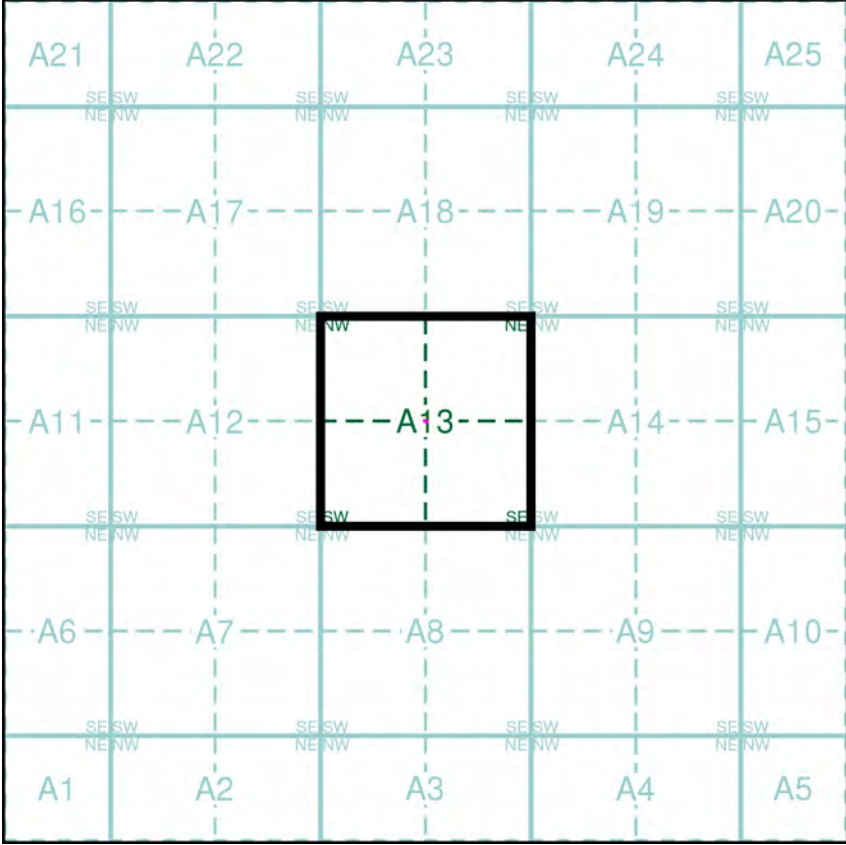
The 1:1056 scale of Ordnance Survey mapping was adopted from Ireland in 1848 and was used to survey towns with a population of over 4000, plus county towns of lesser population, in those counties mapped at the six-inch scale in 1841-55. The scale was the largest scale at which London was mapped by the Ordnance Survey and a 'skeleton' survey of the capital, showing little more than streets, street names, frontages and altitudes, was undertaken between 1848 and 1850. The majority of the 1:1056 surveys were later replaced by 1:500 surveys; although almost all the remainder were revised at this scale, sometimes more than once before 1895. The type of detail shown on the 1:1056 scale is broadly similar to that on 1:500; the apparent omission of minor details such as sewer access points and street lights may be as much a reflection of the generally earlier date of these plans, as of the specification of the map.

Please note: Due to the partial coverage of Historical Town Plans, it is possible that not all segments within an order will contain mapping. Only the segments that have Town Plan coverage will be generated.

Map Name(s) and Date(s)

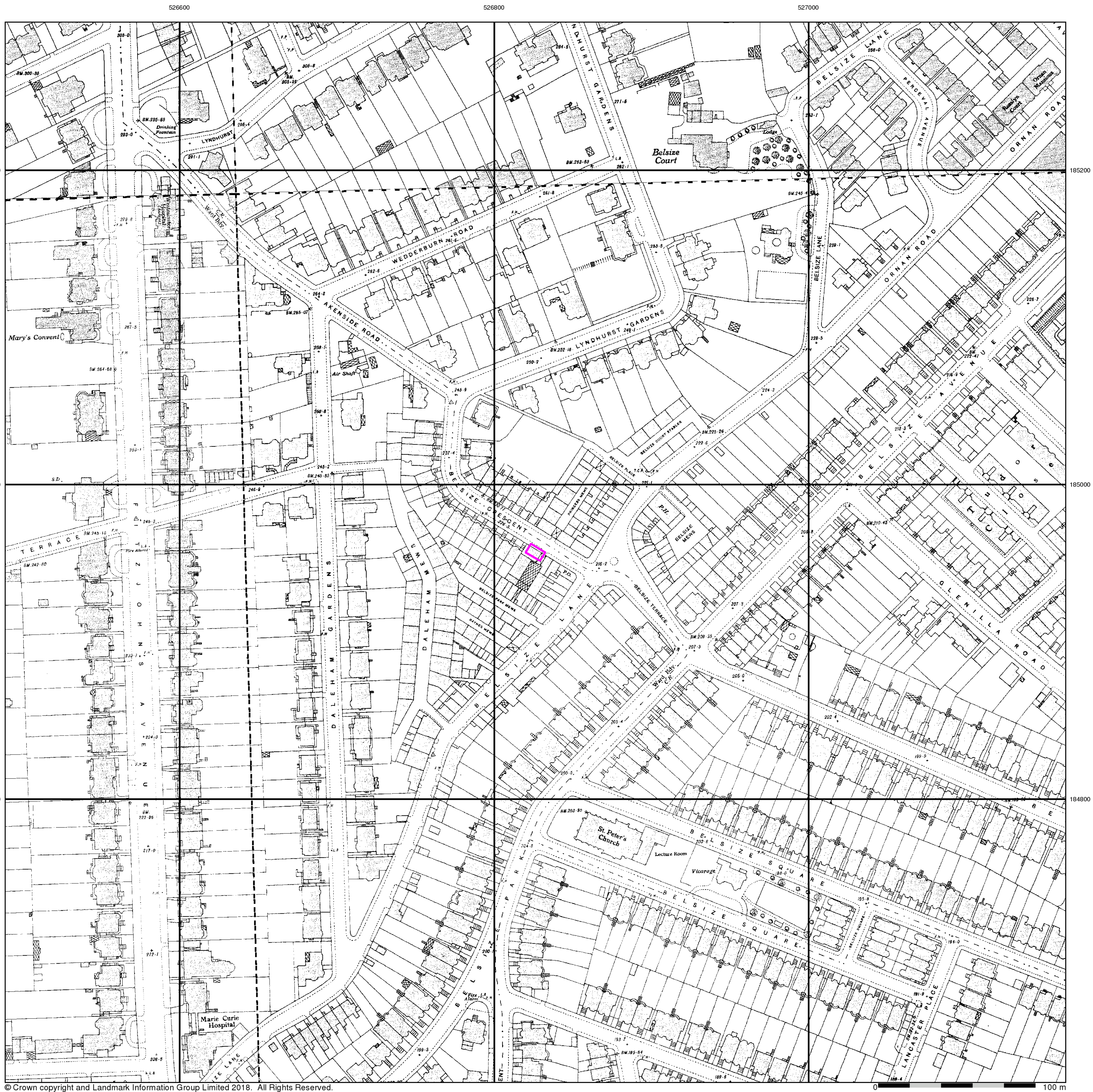


Historical Town Plan - Segment A13



Order Details
Order Number: 158789353_1_1
Customer Ref: J13531/TRL
National Grid Reference: 526830, 184960
Slice: A
Site Area (Ha): 0.01
Search Buffer (m): 0

Site Details
3 Belsize Crescent, LONDON, NW3 5QY



London
Published 1936 - 1937
Source map scale - 1:1,056

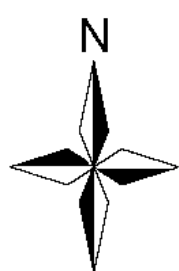
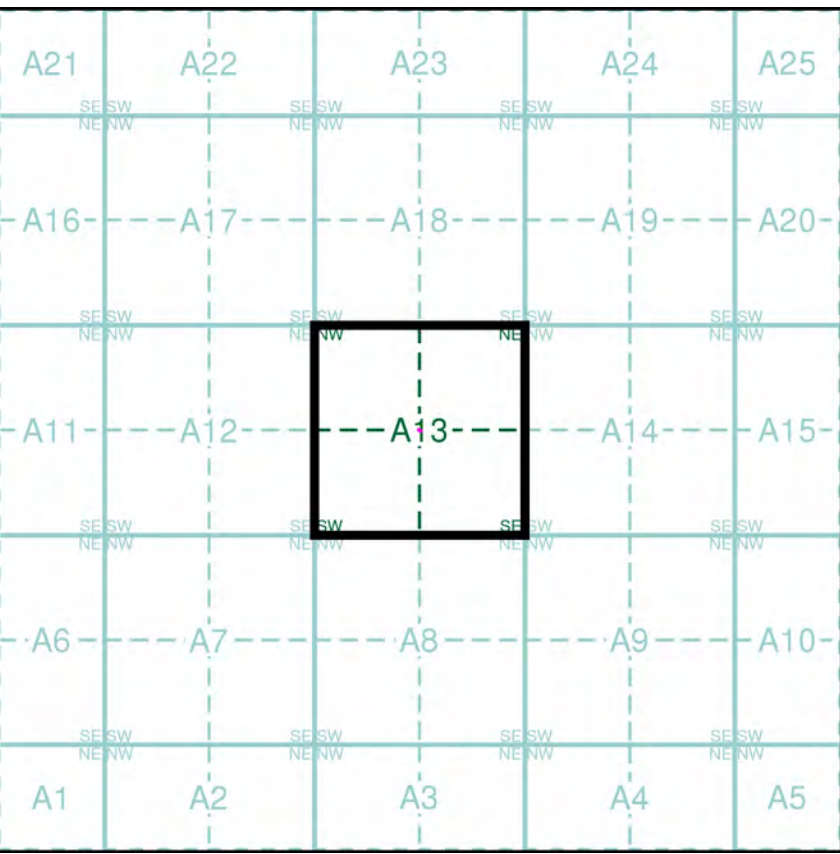
The 1:1056 scale of Ordnance Survey mapping was adopted from Ireland in 1848 and was used to survey towns with a population of over 4000, plus county towns of lesser population, in those counties mapped at the six-inch scale in 1841-55. The scale was the largest scale at which London was mapped by the Ordnance Survey and a 'skeleton' survey of the capital, showing little more than streets, street names, frontages and altitudes, was undertaken between 1848 and 1850. The majority of the 1:1056 surveys were later replaced by 1:500 surveys; although almost all the remainder were revised at this scale, sometimes more than once before 1895. The type of detail shown on the 1:1056 scale is broadly similar to that on 1:500; the apparent omission of minor details such as sewer access points and street lights may be as much a reflection of the generally earlier date of these plans, as of the specification of the map.

Please note: Due to the partial coverage of Historical Town Plans, it is possible that not all segments within an order will contain mapping. Only the segments that have Town Plan coverage will be generated.

Map Name(s) and Date(s)

| | |
|-------------------------------|-------------------------------|
| 002_00_099 1936 1:1,056 | 002_00_100 1936 1:1,056 |
| 006_00_009 1936 1:1,056 | 006_00_010 1937 1:1,056 |

Historical Town Plan - Segment A13



Order Details
Order Number: 158789353_1_1
Customer Ref: J13531/TRL
National Grid Reference: 526830, 184960
Slice: A
Site Area (Ha): 0.01
Search Buffer (m): 0

Site Details
3 Belsize Crescent, LONDON, NW3 5QY

London

Published 1850

Source map scale - 1:5,280

The historical town plans shown derive from Ordnance Survey mapping from the early to mid 1850s. The 1:2640 scale was introduced in the early 1850s, to survey districts covered by the Local Boards of Health and for a map of the Osborne Estate of Queen Victoria. The general style is similar to that of the early 1:2500s published shortly afterwards.

1:5280 scale was surveyed shortly afterwards in the mid 1850s as general purpose mapping with a standard of content similar to the more contemporary 1:10,560 mapping. The scale was also used for a reduction of the 1:1056 'skeleton survey' of London that was undertaken between 1848 and 1850.

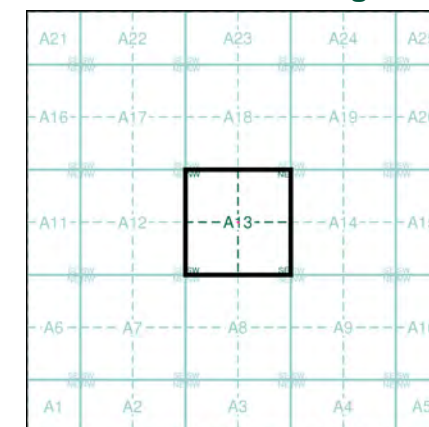
Please note: Due to the partial coverage of Historical Town Plans, it is possible that not all segments within an order will contain mapping. Only the segments that have Town Plan coverage will be generated.

Map Name(s) and Date(s)

002_00_000_SE
1850
1:5,280

006_00_000_NE
1850
1:5,280

Historical Town Plan - Segment A13

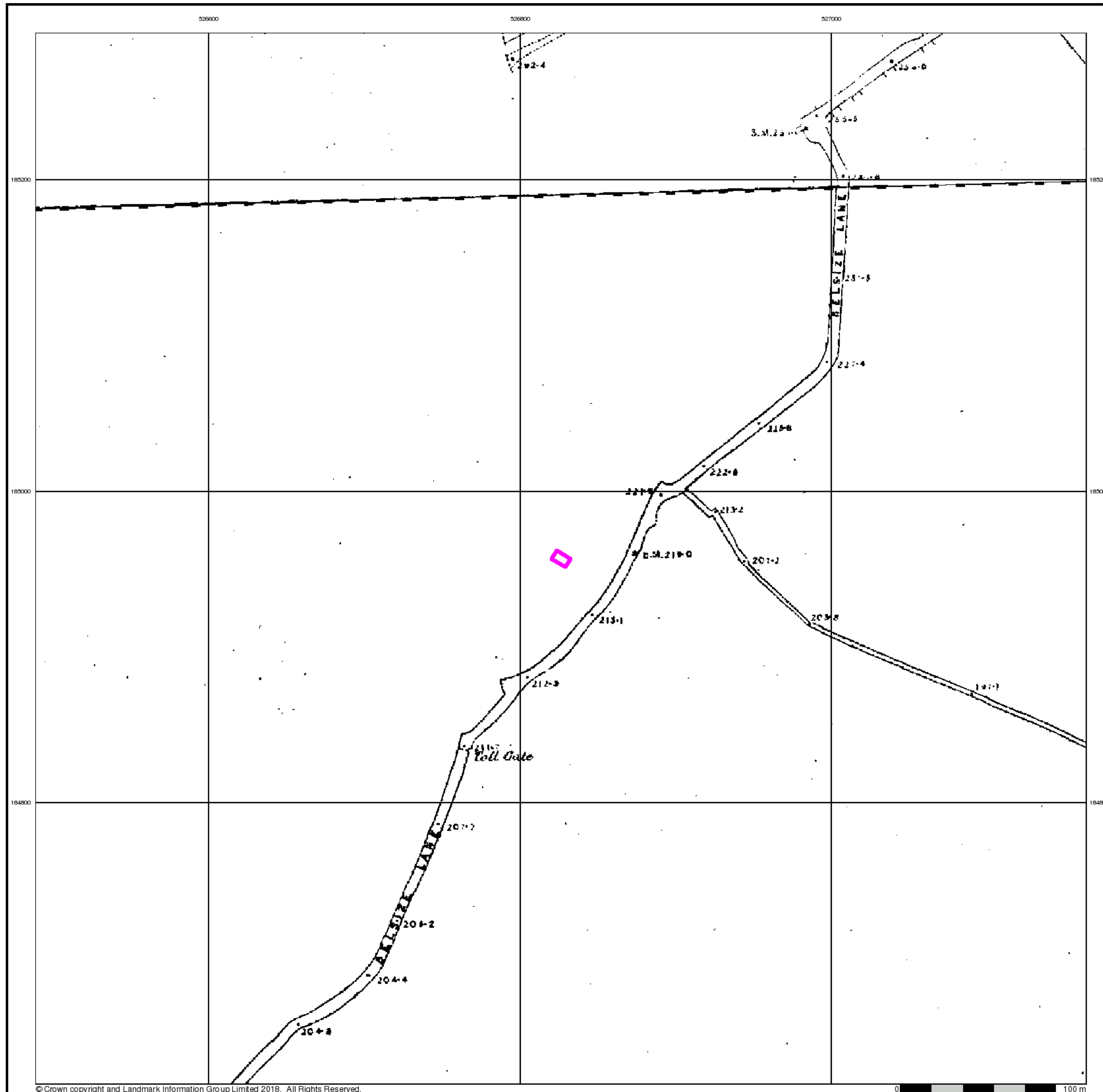


Order Details

Order Number: 158789353_1_1
Customer Ref: J13531/TRL
National Grid Reference: 526830, 184960
Slice: A
Site Area (Ha): 0.01
Search Buffer (m): 0






Site Details

3 Belsize Crescent, LONDON, NW3 5QY



525500 526000 526500 527000 527500 528000

General

-  Specified Site  Specified Buffer(s)  Bearing Reference Point  Map ID
-  Several of Type at Location

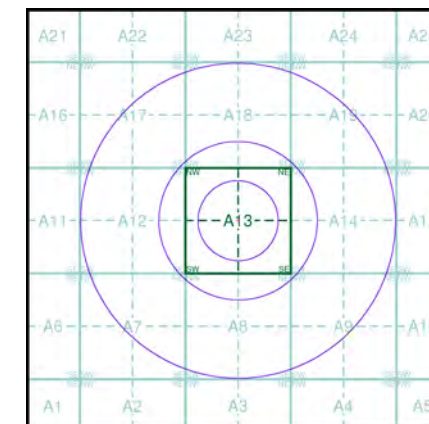
Historical Building Plans

-  Area Cleared due to Enemy Action

Historical Land Use

-  Former Marsh
-  Historical Flood Liability
-  Historical Flood Liability (Location)
-  Potentially Contaminative Industrial Use (Past Land Use)
-  Potentially Contaminative Industrial Use (Past Land Use) (Linear)
-  Potentially Contaminative Industrial Use (Past Land Use) (Location)
-  Potentially Infilled Land (Non-Water)
-  Potentially Infilled Land (Non-Water) (Linear)
-  Potentially Infilled Land (Non-Water) (Location)
-  Potentially Infilled Land (Water)
-  Potentially Infilled Land (Water) (Linear)
-  Potentially Infilled Land (Water) (Location)

Historical Data Report - Slice Map A

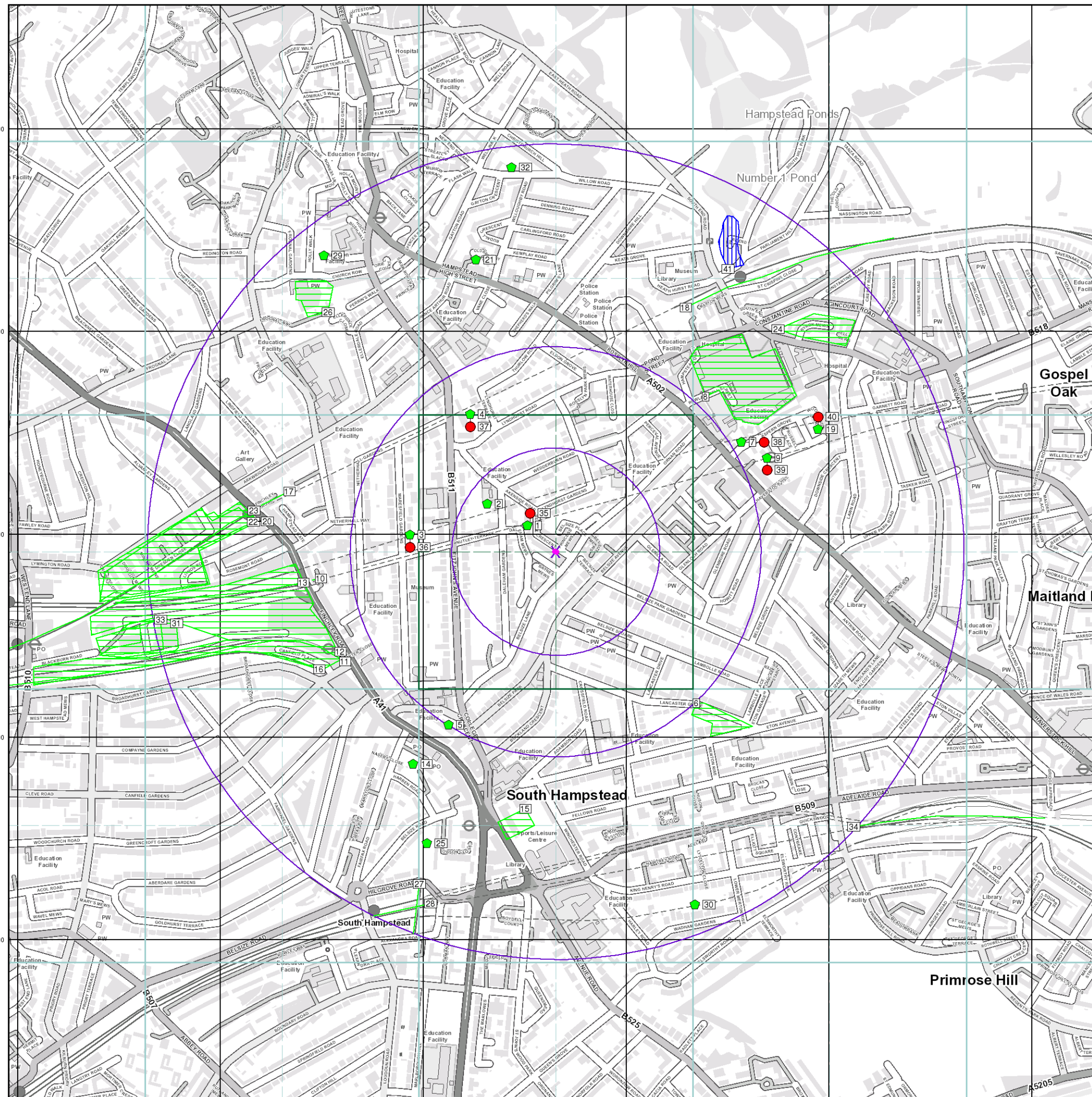


Order Details






Order Number: 158789353_1_1
Customer Ref: J13531/TRL
National Grid Reference: 526830, 184960
Slice: A
Site Area (Ha): 0.01
Search Buffer (m): 1000

Site Details

























3 Belsize Crescent, LONDON, NW3 5QY



General

-  Specified Site  Specified Buffer(s)  Bearing Reference Point  Map ID
-  Several of Type at Location

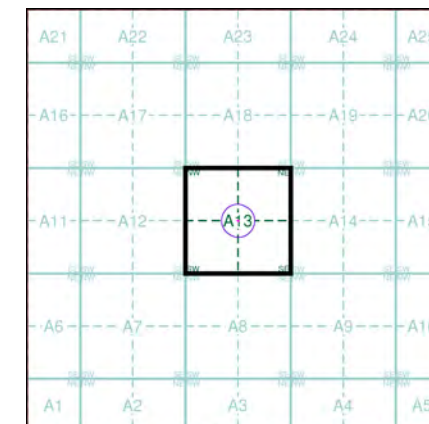
Historical Building Plans

-  Area Cleared due to Enemy Action
-  Asbestos
-  Above Ground Fuel Tanks
-  Benzene/Benzole/Naphtha, Naphthalene/Kerosene
-  Electricity Generation
-  Electricity Sub-Stations
-  Gas Industry
-  Gas Storage
-  Gas Use
-  Oil Industry
-  Oil Storage
-  Oil Use
-  Paint based Oils
-  Paraffin
-  Petrol and Diesel Industry
-  Petrol and Diesel Storage
-  Petrol and Diesel Use
-  Potential Fuel Gas
-  Potential Fuel Oil
-  Potential Fuel Use
-  Potential Petrol and Diesel
-  Potential Tanks
-  Potentially Fuel-related Tanks
-  Underground Fuel Tanks

Historical Tanks and Energy Facilities

-  Electrical Sub Station Facility
-  Electricity Industry Facility
-  Gas Industry Facility
-  Gas Monitoring Facility
-  Miscellaneous Power Facility
-  Oil Industry Facility
-  Petroleum Storage Facility
-  Potential Tank
-  Tank

Historical Data Report - Segment A13



Order Details

Order Number: 158789353_1_1
Customer Ref: J13531/TRL
National Grid Reference: 526830, 184960
Slice: A
Site Area (Ha): 0.01
Plot Buffer (m): 100

Site Details

3 Belsize Crescent, LONDON, NW3 5QY

