

**Site Details:**

71, GOLDHURST TERRACE,  
LONDON, NW6 3HA


**Client Ref:** 18672  
**Report Ref:** GS-4687367  
**Grid Ref:** 526292, 184334

**Map Name:** National Grid

**Map date:** 2010

**Scale:** 1:10,000

**Printed at:** 1:10,000



Produced by  
Groundsure Insights  
T: 08444 159000  
E: [info@groundsure.com](mailto:info@groundsure.com)  
W: [www.groundsure.com](http://www.groundsure.com)

© Crown copyright and database rights 2018 Ordnance Survey 100035207

Production date: 26 January 2018

Map legend available at:  
[www.groundsure.com/sites/default/files/groundsure\\_legend.pdf](http://www.groundsure.com/sites/default/files/groundsure_legend.pdf)



**Site Details:**

71, GOLDHURST TERRACE,  
LONDON, NW6 3HA


**Client Ref:** 18672  
**Report Ref:** GS-4687367  
**Grid Ref:** 526292, 184334

**Map Name:** National Grid

**Map date:** 2014

**Scale:** 1:10,000

**Printed at:** 1:10,000

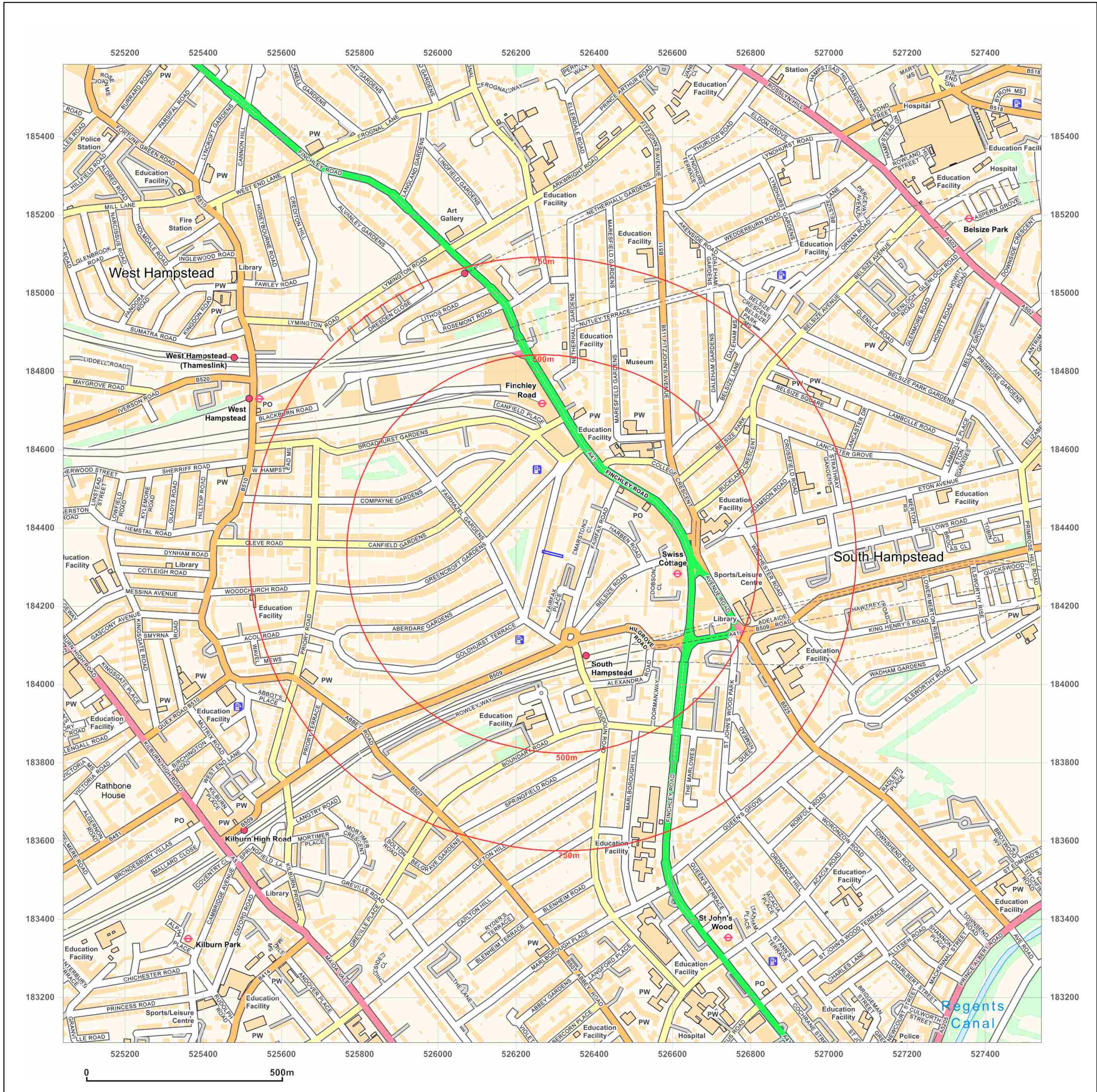


Produced by  
Groundsure Insights  
T: 08444 159000  
E: [info@groundsure.com](mailto:info@groundsure.com)  
W: [www.groundsure.com](http://www.groundsure.com)

© Crown copyright and database rights 2018 Ordnance Survey 100035207

Production date: 26 January 2018

Map legend available at:  
[www.groundsure.com/sites/default/files/groundsure\\_legend.pdf](http://www.groundsure.com/sites/default/files/groundsure_legend.pdf)



## **APPENDIX F**

### **Ground Investigation Results**

Figure GI-01	Borehole & Trial Pit Location Plan
Figure GI-02	Borehole Log (BH1) Standard Penetration Test Results Instrumentation Sheet
Figure GI-03 to GI-05	Trial Pit Logs (TP1 to TP3)
Laboratory Test Results – Geolabs Ltd (Ref: GEO/27117)	