

Site Details:

71, GOLDHURST TERRACE,
LONDON, NW6 3HA

Client Ref: 18672
Report Ref: GS-4687367
Grid Ref: 526292, 184334

Map Name: County Series

Map date: 1920

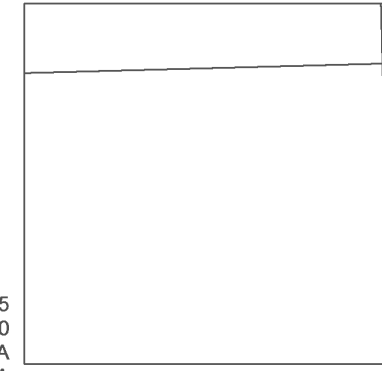
Scale: 1:10,560

Printed at: 1:10,560



Surveyed 1865
Revised 1920
Edition N/A
Copyright N/A
Levelled N/A

Surveyed 1869
Revised 1919
Edition 1920
Copyright N/A
Levelled 1913



Surveyed 1865
Revised 1920
Edition N/A
Copyright N/A
Levelled N/A

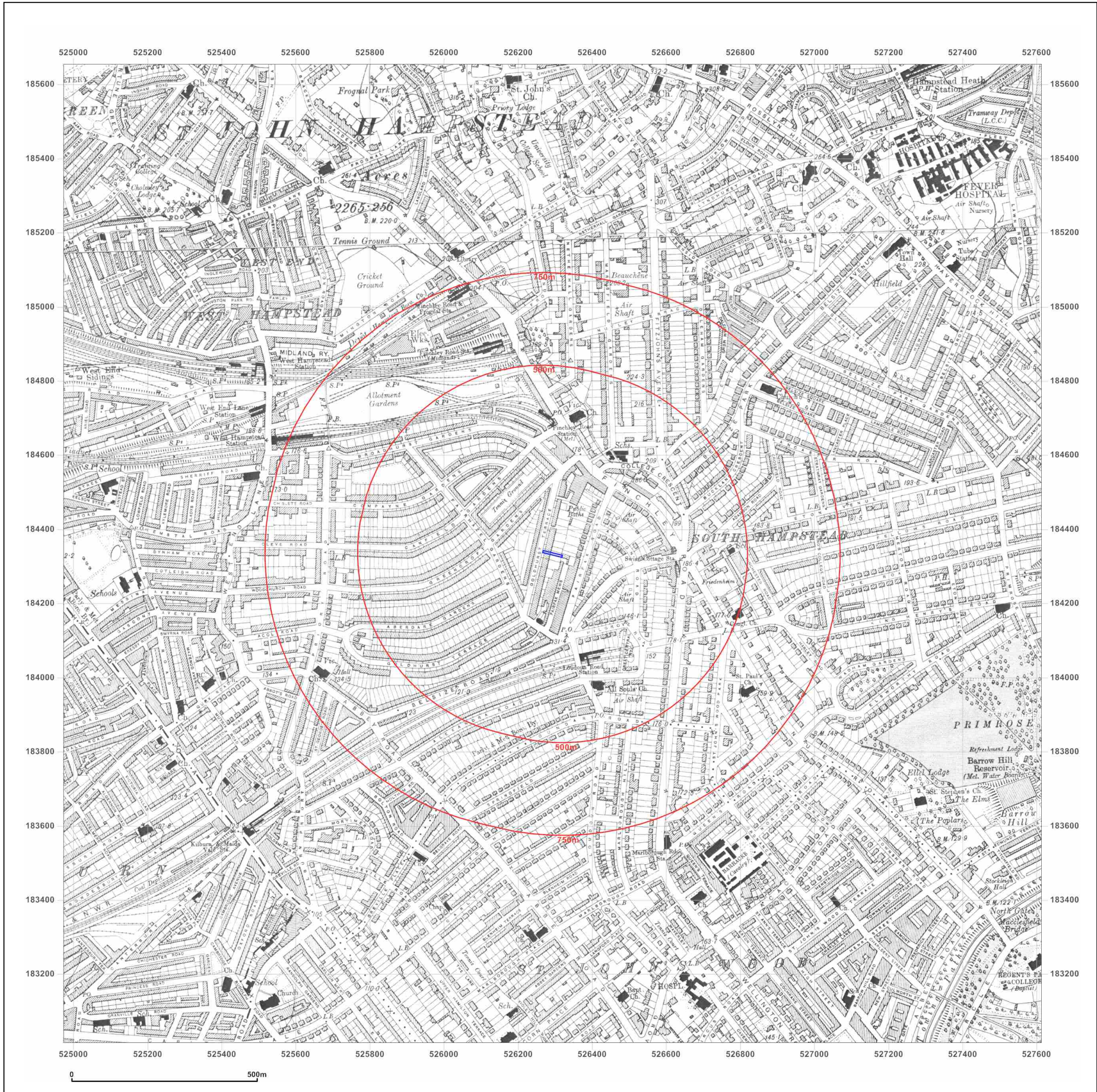


Produced by
Groundsure Insights
T: 08444 159000
E: info@groundsure.com
W: www.groundsure.com

© Crown copyright and database rights 2018 Ordnance Survey 100035207

Production date: 26 January 2018

Map legend available at:
www.groundsure.com/sites/default/files/groundsure_legend.pdf



Site Details:

71, GOLDHURST TERRACE,
LONDON, NW6 3HA

Client Ref: 18672
Report Ref: GS-4687367
Grid Ref: 526292, 184334

Map Name: Provisional

Map date: 1951


Scale: 1:10,560

Printed at: 1:10,560



Surveyed 1940
Revised 1949
Edition N/A
Copyright 1951
Levelled 1935

Surveyed N/A
Revised 1949
Edition 1951
Copyright N/A
Levelled N/A



Surveyed N/A
Revised 1948
Edition 1951
Copyright N/A
Levelled N/A

Surveyed N/A
Revised 1949
Edition N/A
Copyright 1951
Levelled N/A



Produced by
Groundsure Insights
T: 08444 159000
E: info@groundsure.com
W: www.groundsure.com

© Crown copyright and database rights 2018 Ordnance Survey 100035207

Production date: 26 January 2018

Map legend available at:
www.groundsure.com/sites/default/files/groundsure_legend.pdf

