

Site Details:

71, GOLDHURST TERRACE,
LONDON, NW6 3HA

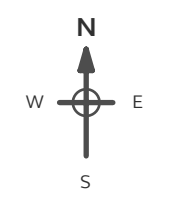
Client Ref: 18672
Report Ref: GS-4687367
Grid Ref: 526292, 184334

Map Name: County Series

Map date: 1871

Scale: 1:2,500

Printed at: 1:2,500



Surveyed 1866
Revised N/A
Edition 1871
Copyright N/A
Levelled N/A

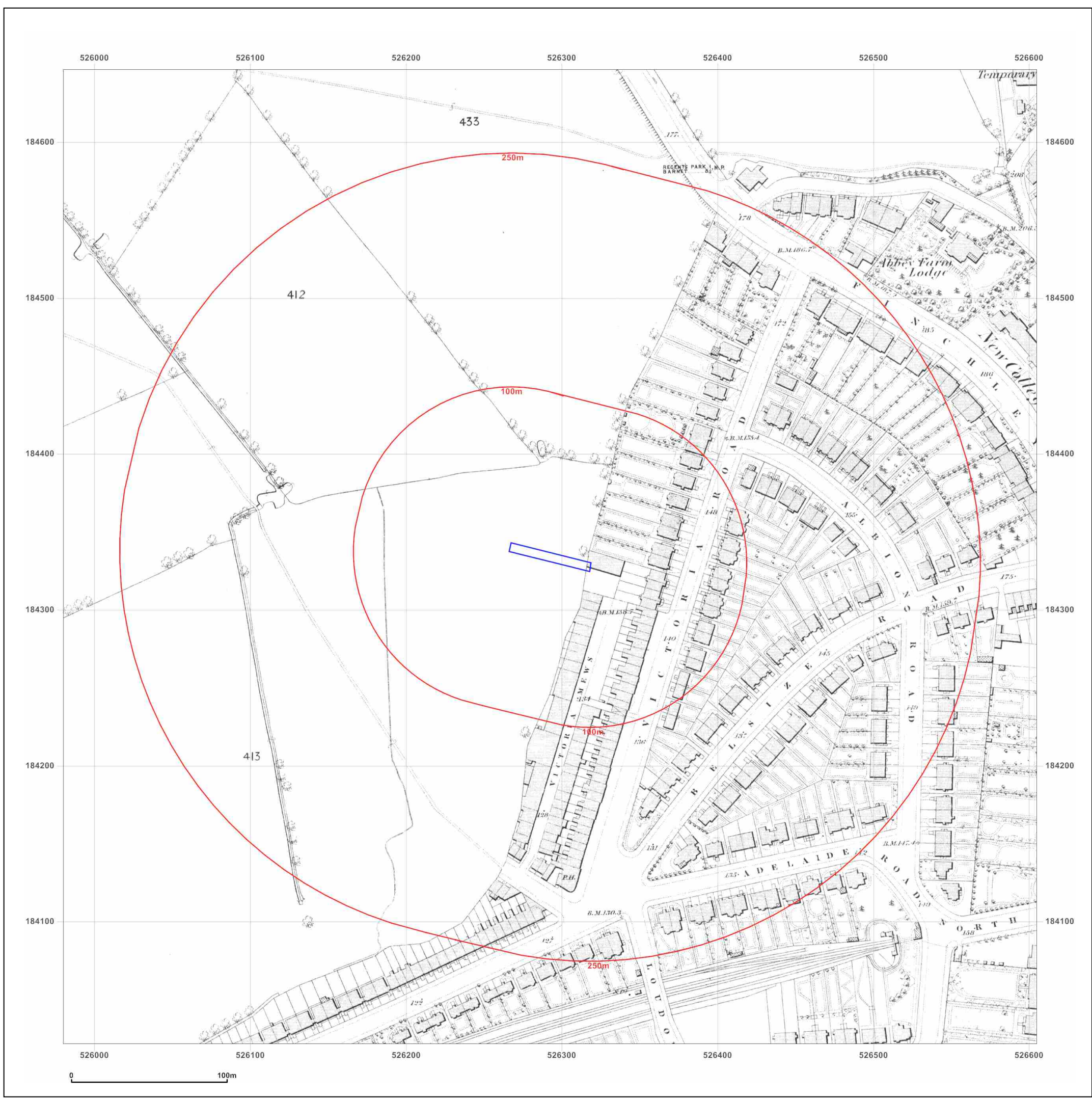


Produced by
Groundsure Insights
T: 08444 159000
E: info@groundsure.com
W: www.groundsure.com

© Crown copyright and database rights 2018 Ordnance Survey 100035207

Production date: 26 January 2018

Map legend available at:
www.groundsure.com/sites/default/files/groundsure_legend.pdf



Site Details:

71, GOLDHURST TERRACE,
LONDON, NW6 3HA

Client Ref: 18672
Report Ref: GS-4687367
Grid Ref: 526292, 184334

Map Name: 1056 Scale Town Plan

Map date: 1896

Scale: 1:1,056

Printed at: 1:1,056



Surveyed 1893
Revised N/A
Edition 1896
Copyright N/A
Levelled N/A

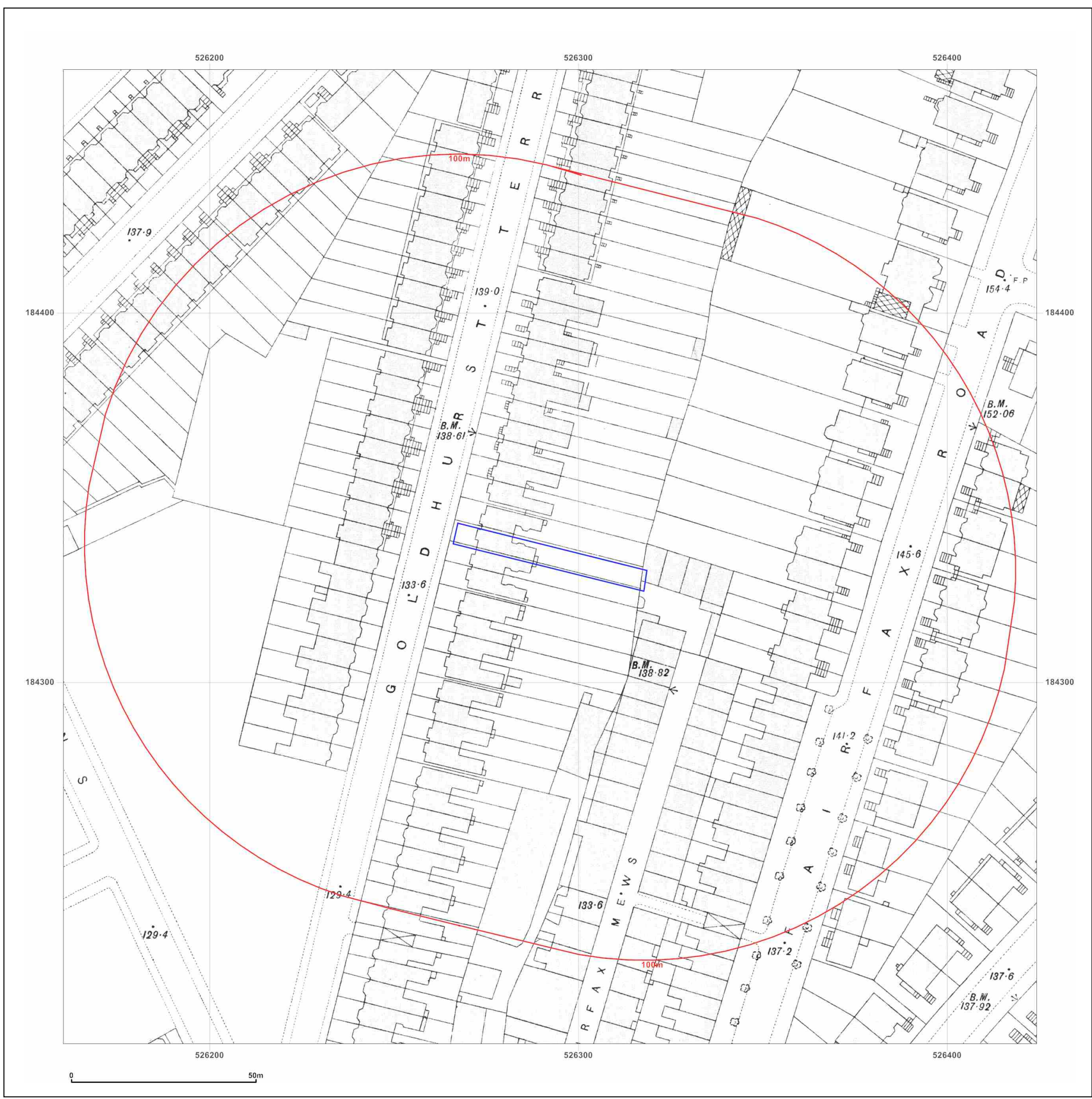


Produced by
Groundsure Insights
T: 08444 159000
E: info@groundsure.com
W: www.groundsure.com

© Crown copyright and database rights 2018 Ordnance Survey 100035207

Production date: 26 January 2018

Map legend available at:
www.groundsure.com/sites/default/files/groundsure_legend.pdf



Site Details:

71, GOLDHURST TERRACE,
LONDON, NW6 3HA

Client Ref: 18672
Report Ref: GS-4687367
Grid Ref: 526292, 184334

Map Name: County Series

Map date: 1896

Scale: 1:2,500

Printed at: 1:2,500



Surveyed 1896
Revised 1896
Edition N/A
Copyright N/A
Levelled N/A



Produced by
Groundsure Insights
T: 08444 159000
E: info@groundsure.com
W: www.groundsure.com

© Crown copyright and database rights 2018 Ordnance Survey 100035207

Production date: 26 January 2018

Map legend available at:
www.groundsure.com/sites/default/files/groundsure_legend.pdf

