

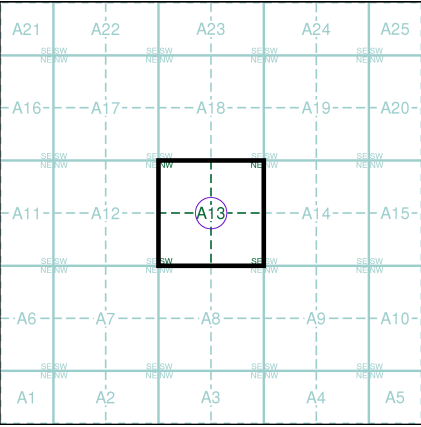
Large-Scale National Grid Data
Published 1991 - 1994
Source map scale - 1:1,250

'Large Scale National Grid Data' superseded SIM cards (Ordnance Survey's 'Survey of Information on Microfilm') in 1992, and continued to be produced until 1999. These maps were the fore-runners of digital mapping and so provide detailed information on houses and roads, but tend to show less topographic features such as vegetation. These maps were produced at both 1:2,500 and 1:1,250 scales.

Map Name(s) and Date(s)

TQ3083SW 1994 1:1,250	TQ3083SE 1991 1:1,250	TQ3183SW 1992 1:1,250
TQ3082NW 1992 1:1,250	TQ3082NE 1992 1:1,250	TQ3182NW 1992 1:1,250

Historical Map - Segment A13



Order Details

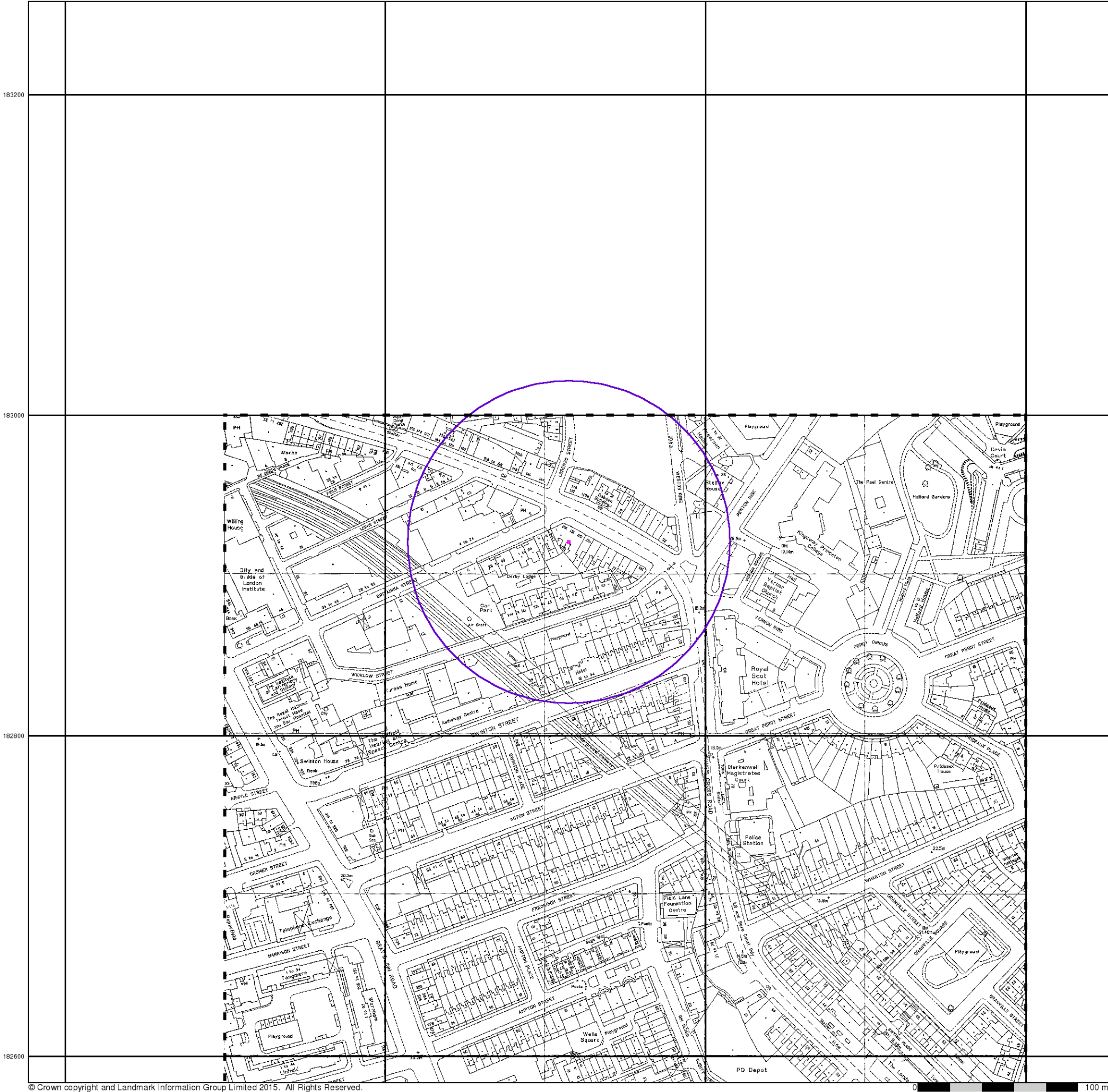
Order Number: 95600768_1_1
Customer Ref: J16180
National Grid Reference: 530710, 182920
Slice: A
Site Area (Ha): 0.01
Search Buffer (m): 100

Site Details

159-163 King's Cross Road, LONDON, WC1X 9BN



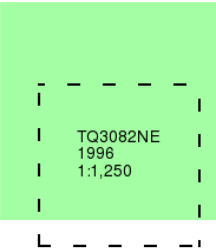
Tel: 0844 844 9952
Fax: 0844 844 9951
Web: www.envirocheck.co.uk



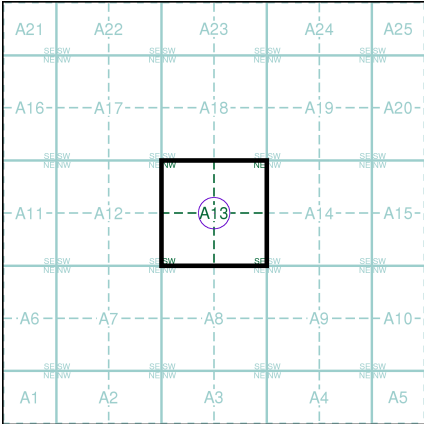
Large-Scale National Grid Data
Published 1996
Source map scale - 1:1,250

'Large Scale National Grid Data' superseded SIM cards (Ordnance Survey's 'Survey of Information on Microfilm') in 1992, and continued to be produced until 1999. These maps were the fore-runners of digital mapping and so provide detailed information on houses and roads, but tend to show less topographic features such as vegetation. These maps were produced at both 1:2,500 and 1:1,250 scales.

Map Name(s) and Date(s)



Historical Map - Segment A13



Order Details

Order Number: 95600768_1_1
Customer Ref: J16180
National Grid Reference: 530710, 182920
Slice: A
Site Area (Ha): 0.01
Search Buffer (m): 100

Site Details

159-163 King's Cross Road, LONDON, WC1X 9BN



Tel: 0844 844 9952
Fax: 0844 844 9951
Web: www.envirocheck.co.uk