

## Supply of Unpublished Survey Information

Published 1974 - 1976

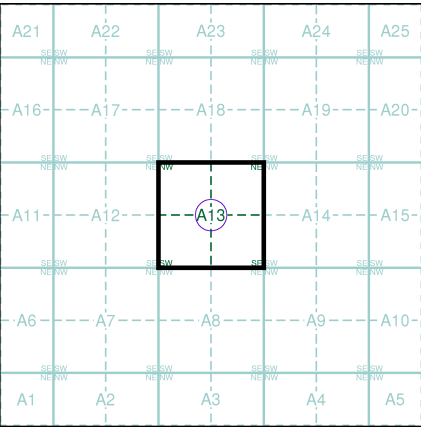
Source map scale - 1:1,250

SUSI maps (Supply of Unpublished Survey Information) were produced between 1972 and 1977, mainly for internal use at Ordnance Survey. These were more of a 'work-in-progress' plan as they showed updates of individual areas on a map. These maps were unpublished, and they do not represent a single moment in time. They were produced at both 1:2,500 and 1:1,250 scales.

### Map Name(s) and Date(s)

TQ3083SW		TQ3183SW
1974		1974
1:1,250		1:1,250
TQ3082NW	TQ3082NE	TQ3182NW
1974	1976	1976
1:1,250	1:1,250	1:1,250

### Historical Map - Segment A13



### Order Details

Order Number: 95600768\_1\_1  
Customer Ref: J16180  
National Grid Reference: 530710, 182920  
Slice: A  
Site Area (Ha): 0.01  
Search Buffer (m): 100

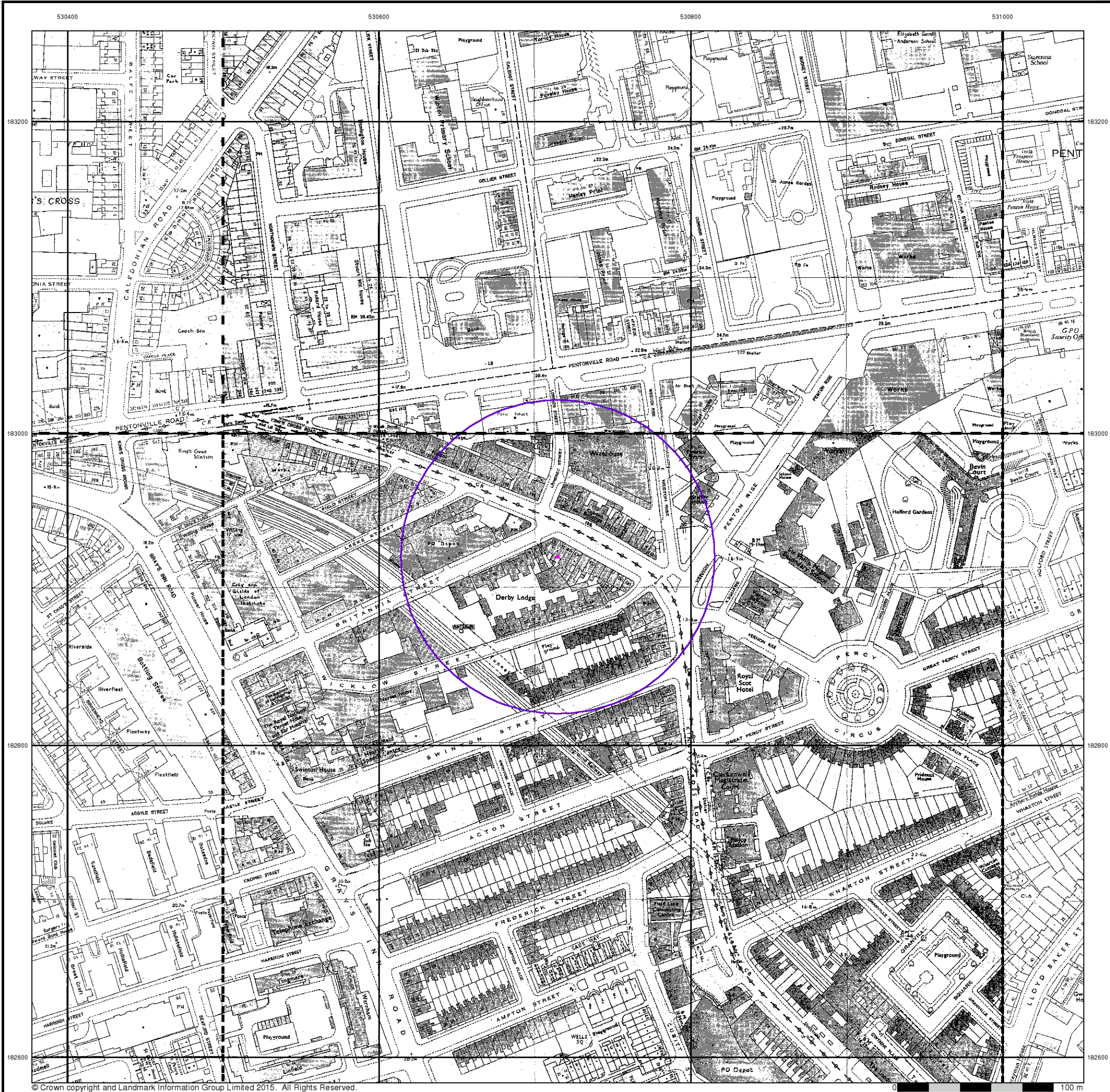
### Site Details

159-163 King's Cross Road, LONDON, WC1X 9BN



Tel: 0844 844 9952  
Fax: 0844 844 9951  
Web: www.envirocheck.co.uk





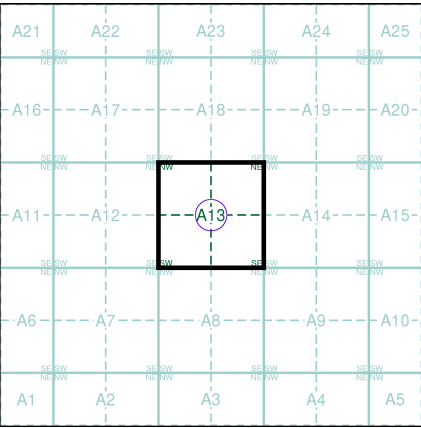
**Additional SIMs**  
**Published 1982 - 1990**  
**Source map scale - 1:1,250**

The SIM cards (Ordnance Survey's 'Survey of Information on Microfilm') are further, minor editions of mapping which were produced and published in between the main editions as an area was updated. They date from 1947 to 1994, and contain detailed information on buildings, roads and land-use. These maps were produced at both 1:2,500 and 1:1,250 scales.

**Map Name(s) and Date(s)**

TQ3083SW 1982 1:1,250	TQ3083SE 1983 1:1,250	TQ3183SW 1982 1:1,250
TQ3082NW 1990 1:1,250	TQ3082NE 1982 1:1,250	TQ3182NW 1983 1:1,250

**Historical Map - Segment A13**



**Order Details**

Order Number: 95600768\_1\_1  
Customer Ref: J16180  
National Grid Reference: 530710, 182920  
Slice: A  
Site Area (Ha): 0.01  
Search Buffer (m): 100

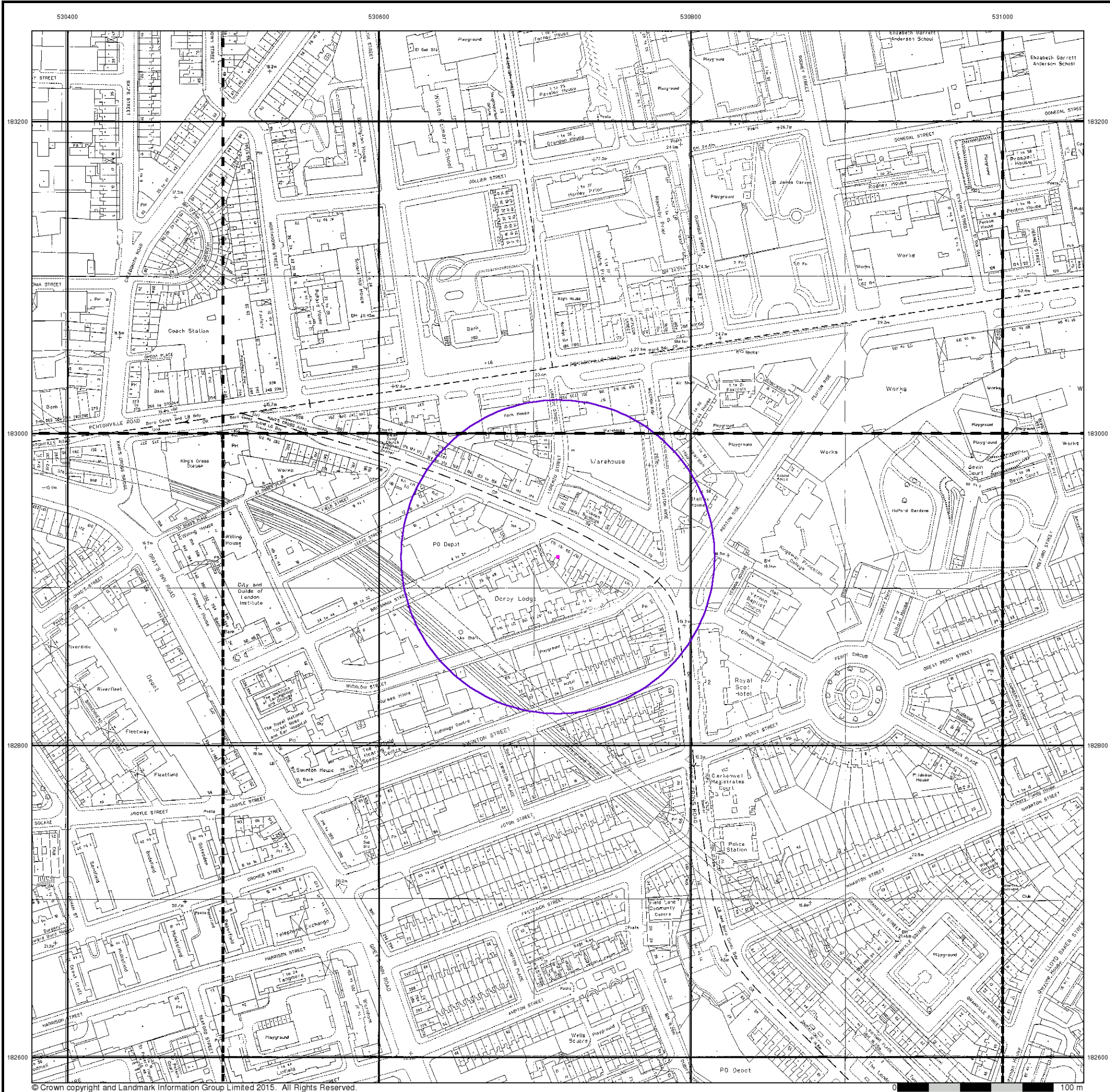
**Site Details**

159-163 King's Cross Road, LONDON, WC1X 9BN



Tel: 0844 844 9952  
Fax: 0844 844 9951  
Web: www.envirocheck.co.uk





**Large-Scale National Grid Data**

**Published 1991**

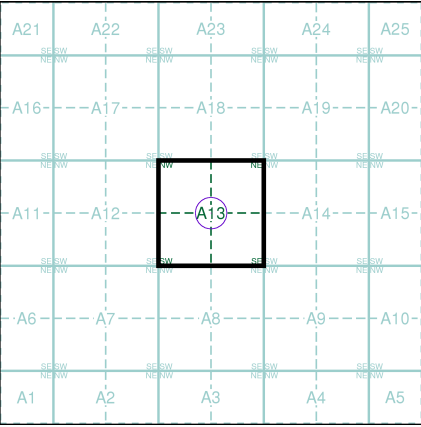
**Source map scale - 1:1,250**

'Large Scale National Grid Data' superseded SIM cards (Ordnance Survey's 'Survey of Information on Microfilm') in 1992, and continued to be produced until 1999. These maps were the fore-runners of digital mapping and so provide detailed information on houses and roads, but tend to show less topographic features such as vegetation. These maps were produced at both 1:2,500 and 1:1,250 scales.

**Map Name(s) and Date(s)**

TQ3083SW 1991 1:1,250	TQ3083SE 1991 1:1,250	TQ3183SW 1991 1:1,250
TQ3082NW 1991 1:1,250	TQ3082NE 1991 1:1,250	TQ3182NW 1991 1:1,250

**Historical Map - Segment A13**



**Order Details**

Order Number: 95600768\_1\_1  
Customer Ref: J16180  
National Grid Reference: 530710, 182920  
Slice: A  
Site Area (Ha): 0.01  
Search Buffer (m): 100

**Site Details**

159-163 King's Cross Road, LONDON, WC1X 9BN



Tel: 0844 844 9952  
Fax: 0844 844 9951  
Web: www.envirocheck.co.uk